


**CITY OF LOS ANGELES**  
INTERDEPARTMENTAL CORRESPONDENCE

Date: July 5, 2007

To: Claudia Dunn, Division Manager  
Office of the City Clerk

From: Randy Price, Division Manager  
Mapping Division  
Bureau of Engineering 

Subject: Naming of Community "Central American Historical District"

The Bureau of Engineering has reviewed the application submitted to change the community name of a neighborhood west of the downtown area and bordered by Vermont Avenue on the west, Beverly Boulevard on the north, Union Avenue on the east and Pico Boulevard on the south. The proposed community boundary crosses and contains part of the established communities of Wilshire Center, Temple-Beaudry, Westlake and Pico Union. The application proposes renaming the neighborhood as "Central American Historical District." The boundaries of this application overlap the boundaries proposed in another application to rename a community "Historical Central America Town."

The properties are in Council Districts 1, 4, 10 and 13. This neighborhood is comprised of approximately 5,940 parcels formed with 169 different parcel or tract maps. Properties in the neighborhood are within zip codes 90004, 90020, 90005, 90010, 90006, 90026, 90057, 90017 and 90015.

This area falls within the Wilshire Community Plan and the Westlake Community Plan. There are six neighborhood councils in this area; Pico Union, McArthur, Westlake, Rampart Village, Wilshire Center-Koreatown and Greater Echo Park Elysian.

The attached maps show the parcels in the area that are proposed to be included in the new community as shown on the application with various planning and political boundaries.

The Bureau of Engineering has no additional pertinent information concerning the use of this name for this neighborhood in the community.

Contact Randy Price at (213) 482-7120 if you have any questions or need further assistance in this matter.

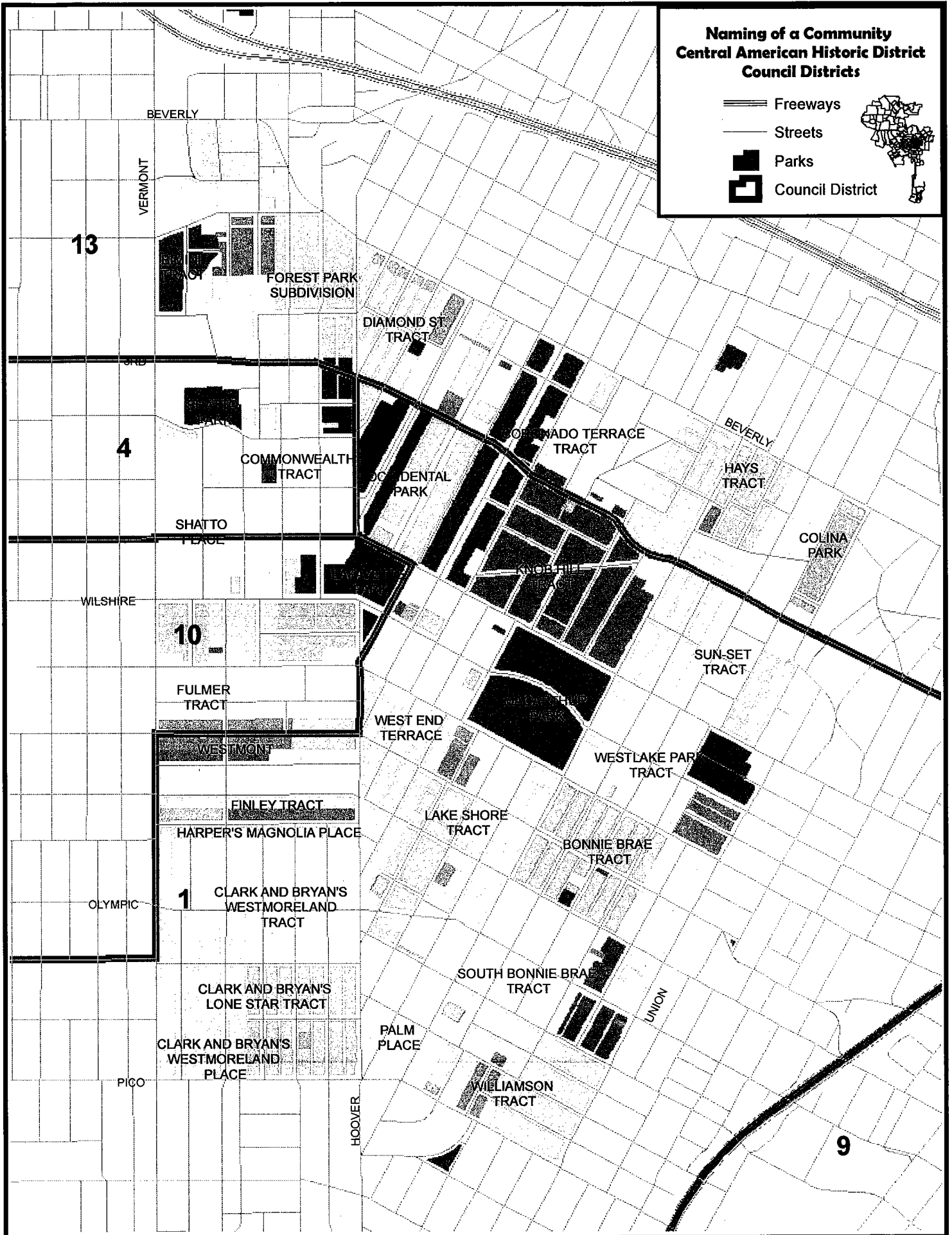
**Naming of a Community  
Central American Historic District  
Council Districts**

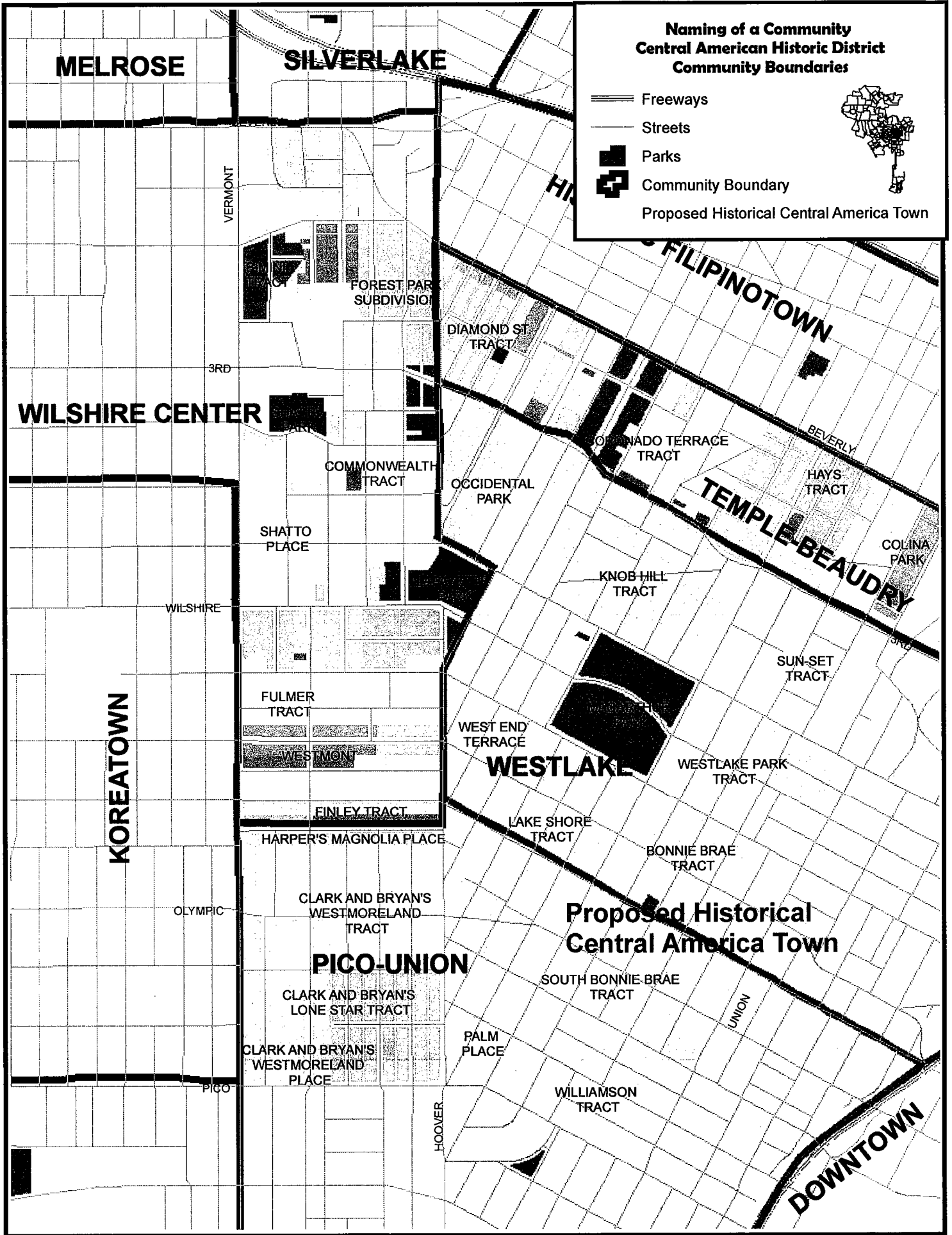
==== Freeways

— Streets






■ Parks

□ Council District





**Naming of a Community  
Central American Historic District  
Community Boundaries**

-  Freeways
-  Streets
-  Parks
-  Community Boundary
-  Proposed Historical Central America Town



MELROSE

SILVERLAKE

WILSHIRE CENTER

FILIPINOTOWN

TEMPLE-BEAUDRY

WESTLAKE

PICO-UNION

Proposed Historical  
Central America Town

KOREATOWN

DOWNTOWN

VERMONT

3RD

WILSHIRE

OLYMPIC

PICO

HOOVER

FOREST PARK  
SUBDIVISION

DIAMOND ST  
TRACT

COMMONWEALTH  
TRACT

OCCIDENTAL  
PARK

SHATTO  
PLACE

NOB HILL  
TRACT

CONADO TERRACE  
TRACT

BEVERLY

HAYS  
TRACT

COLINA  
PARK

SUN-SET  
TRACT

FULMER  
TRACT

WEST END  
TERRACE

WESTLAKE PARK  
TRACT

WESTMONT

FINLEY TRACT

LAKE SHORE  
TRACT

BONNIE BRAE  
TRACT

HARPER'S MAGNOLIA PLACE

CLARK AND BRYAN'S  
WESTMORELAND  
TRACT

SOUTH BONNIE-BRAE  
TRACT

CLARK AND BRYAN'S  
LONE STAR TRACT

PALM  
PLACE

CLARK AND BRYAN'S  
WESTMORELAND  
PLACE

WILLIAMSON  
TRACT

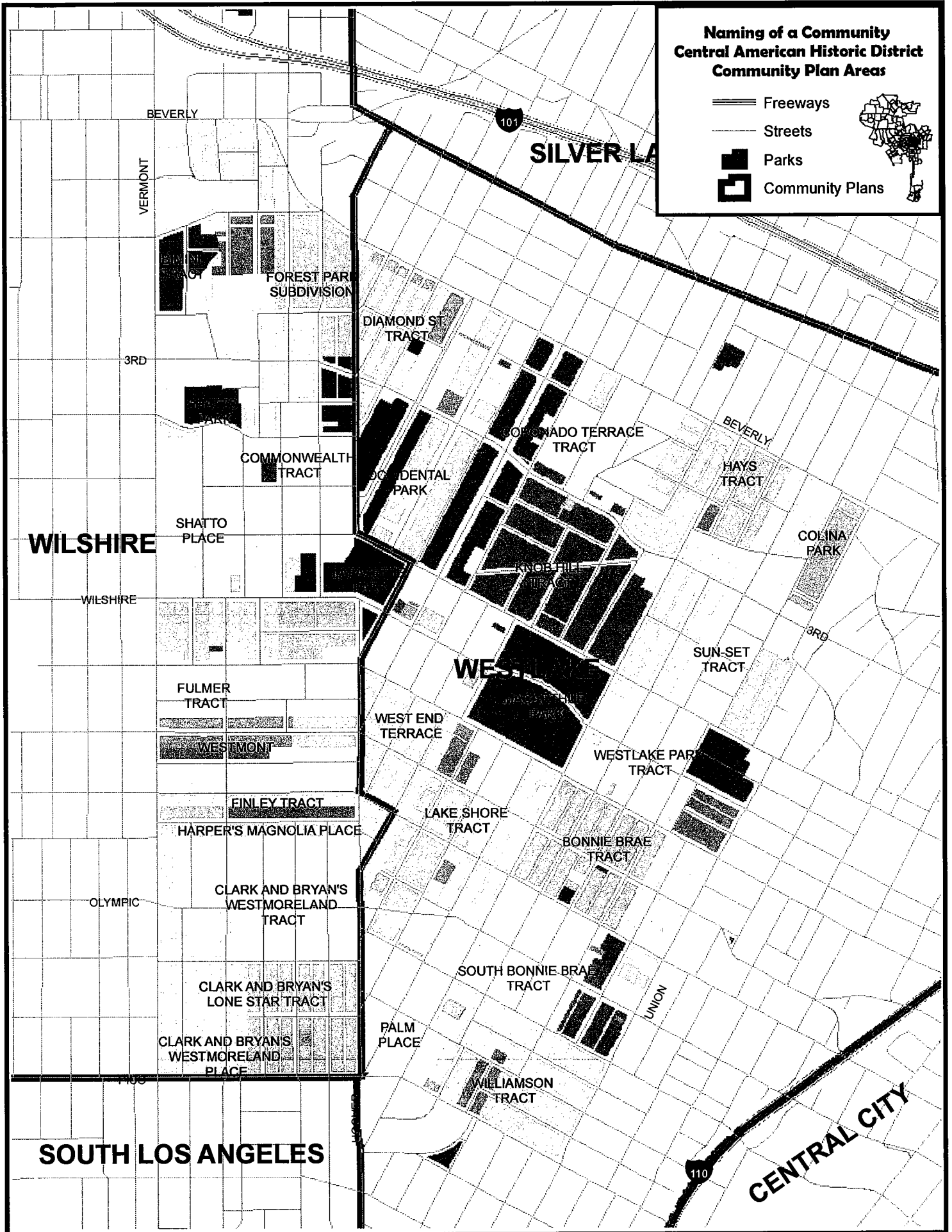
**Naming of a Community  
Central American Historic District  
Community Plan Areas**

Freeways

Streets

Parks

Community Plans



**WILSHIRE**

**SILVER LA**

**WEST**

**SOUTH LOS ANGELES**

**CENTRAL CITY**

BEVERLY

VERMONT

3RD

SHATTO PLACE

WILSHIRE

FULMER TRACT

WESTMONT

FINLEY TRACT

HARPER'S MAGNOLIA PLACE

OLYMPIC

CLARK AND BRYAN'S WESTMORELAND TRACT

CLARK AND BRYAN'S LONE STAR TRACT

CLARK AND BRYAN'S WESTMORELAND PLACE

1468

DIAMOND ST TRACT

FOREST PARK SUBDIVISION

COMMONWEALTH TRACT

OCCIDENTAL PARK

KNOB HILL

WEST END TERRACE

LAKE SHORE TRACT

PALM PLACE

WILLIAMSON TRACT

CORONADO TERRACE TRACT

WESTLAKE PARK TRACT

BONNIE BRAE TRACT

SOUTH BONNIE BRAE TRACT

SUN-SET TRACT

BEVERLY

HAYS TRACT

COLINA PARK

3RD

UNION

101

110

