

CITY OF LOS ANGELES
INTERDEPARTMENTAL CORRESPONDENCE

Date: May 18, 2009

To: Konrad Carter, Acting Division Manager
Office of the City Clerk

From: Randy Price, Group Manager
Mapping Group
Bureau of Engineering



Subject: Naming of Community of Koreatown – Council File No. 09-0606

The Bureau of Engineering has reviewed the application submitted to the City that proposes to change the community name to Koreatown for the neighborhood generally bounded by Melrose Avenue on the north, Pico Boulevard on the south, Vermont Avenue and Hoover Street on the east and Crenshaw Boulevard and Wilton Place on the west.

The proposed Koreatown area is currently considered part of Country Club Park, Koreatown, Pico Union, Wilshire Center, Hancock Park and Melrose community areas.

The proposed Koreatown area extends into the Olympic Park NC, Pico Union NC, MacArthur Park NC, Greater Wilshire NC, Olympic Park NC and Wilshire Center-Koreatown Neighborhood Council areas.

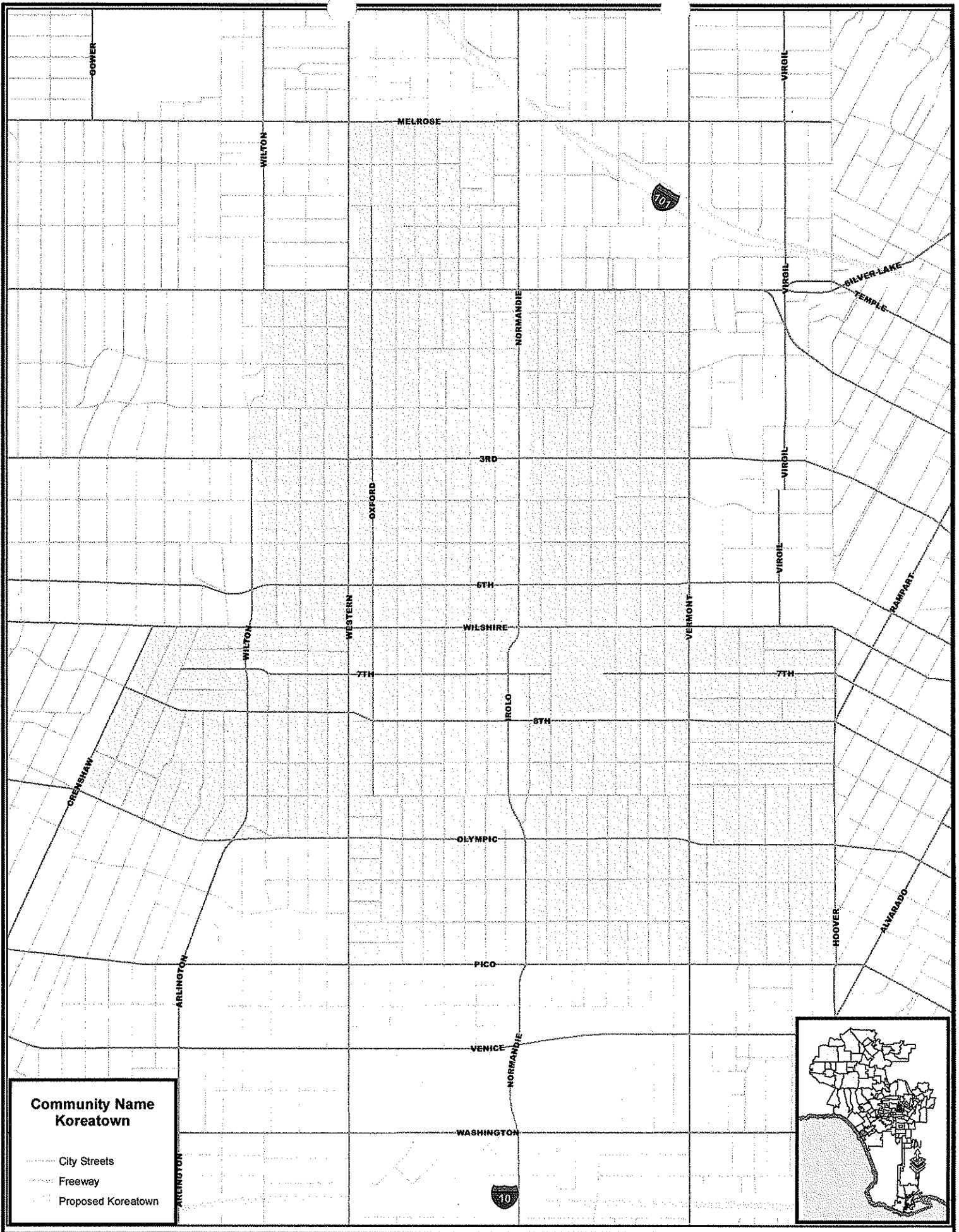
The properties in the area petitioning for a name change are in Council District 1, Council District 4, Council District 10 and Council District 13. The total area petitioning for inclusion in Koreatown is comprised of approximately 8,955 parcels in 34 census tracts with an estimated population within those census tracts of approximately 152,000. The area is entirely within the Wilshire Community Plan.

The attached maps show the area that is proposed to be included in the new community as shown on the application with the existing communities, neighborhood councils, community plan, council districts, and other proposed name changes in the area.

The Bureau of Engineering has no additional pertinent information concerning the use of this name for this neighborhood in the community.

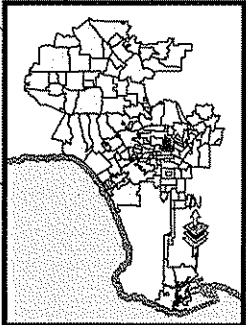
Contact Randy Price at (213) 482-7120 if you have any questions or need further assistance in this matter.

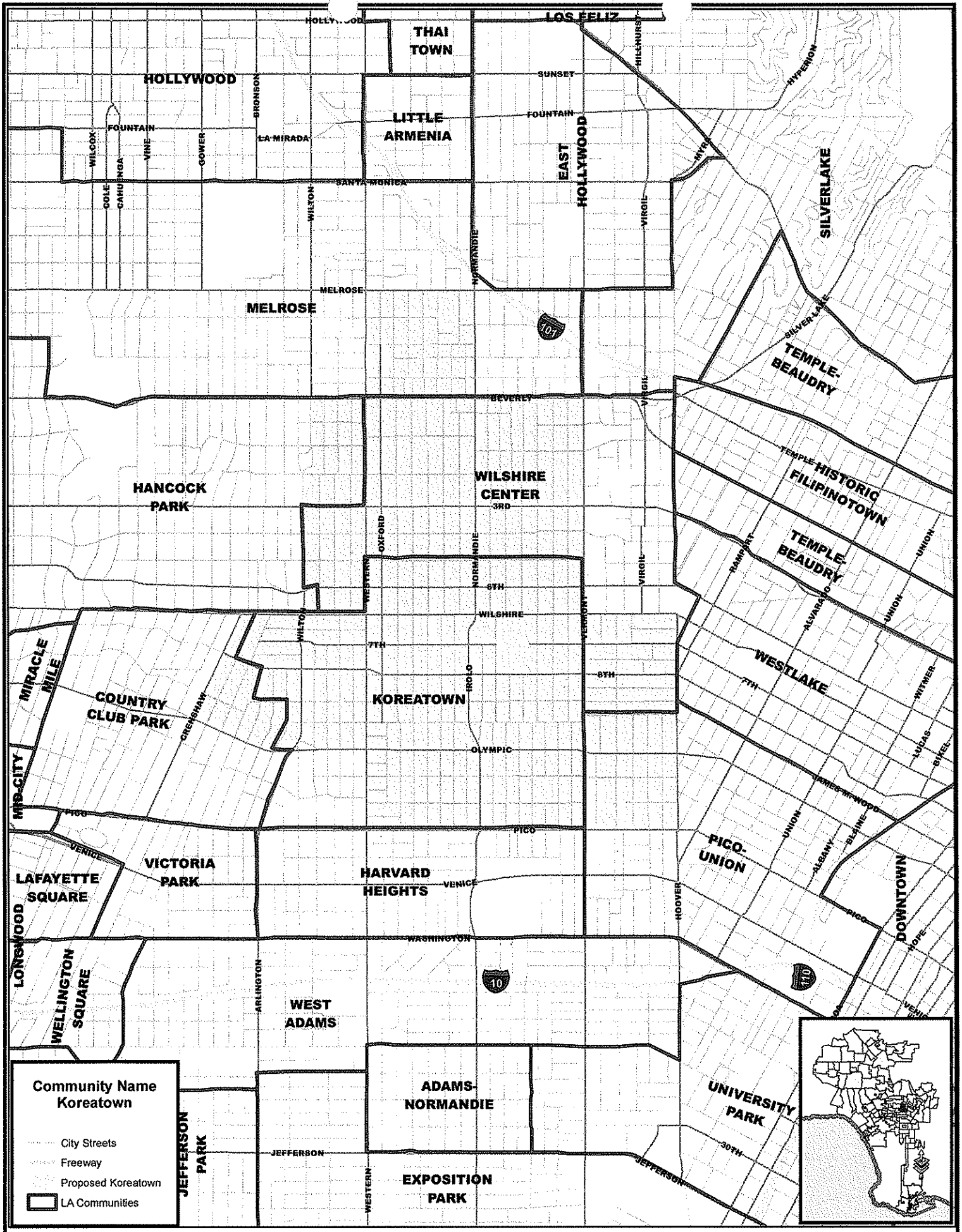
cc: Winifred H. Harano

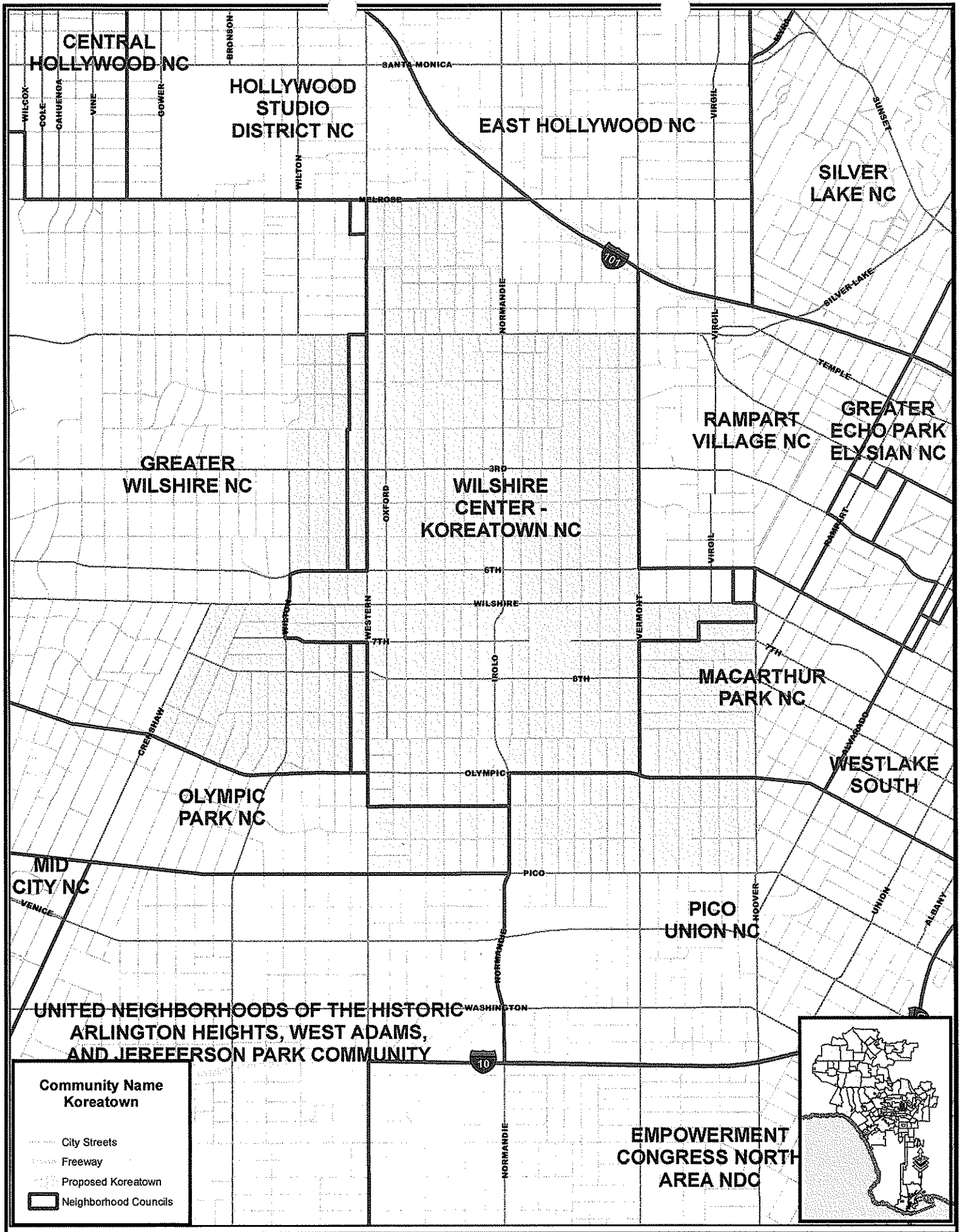


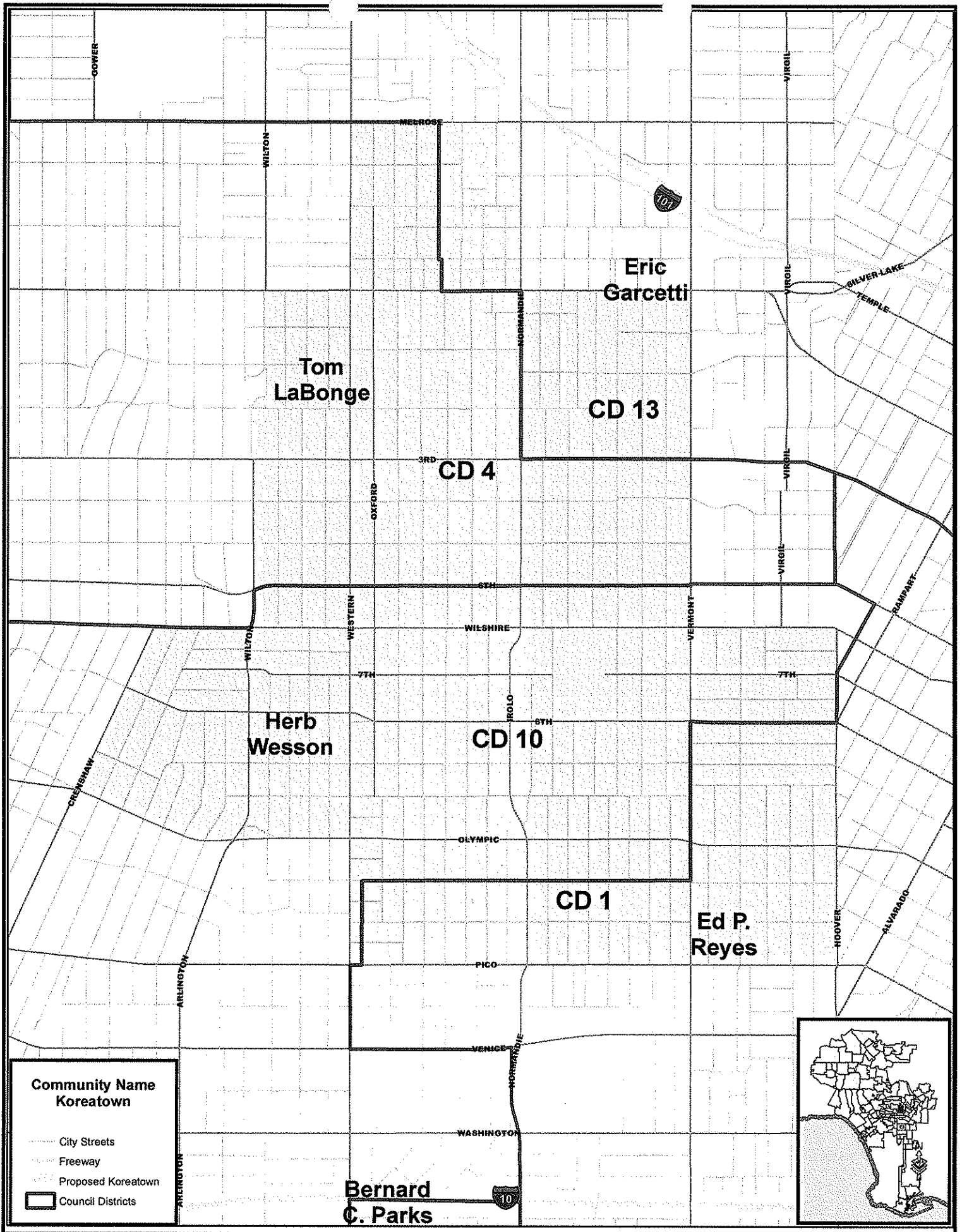
**Community Name
Koreatown**

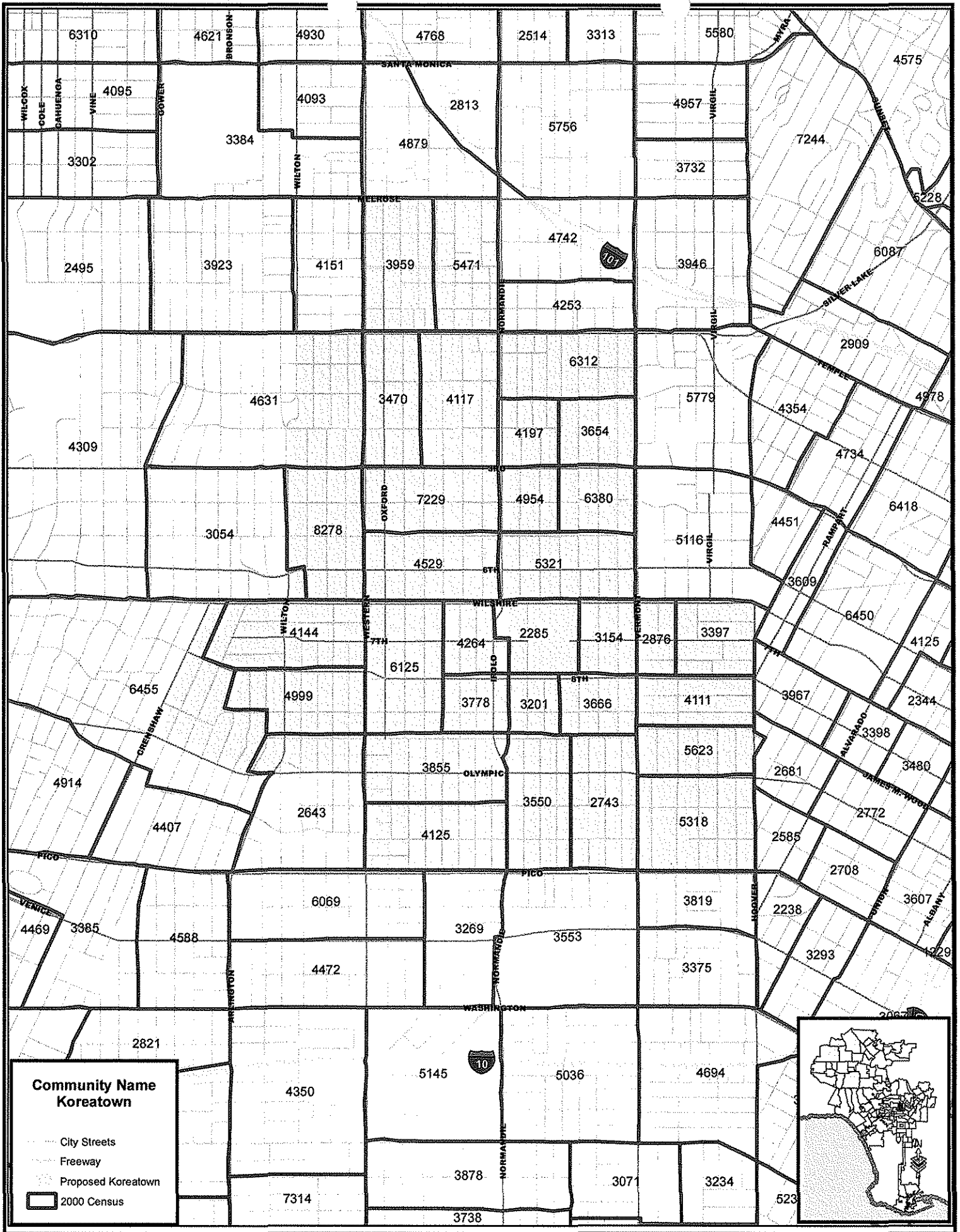
- City Streets
- Freeway
- Proposed Koreatown





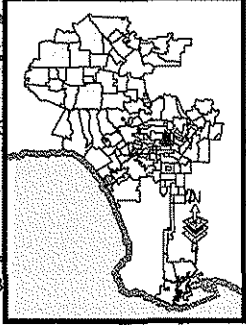


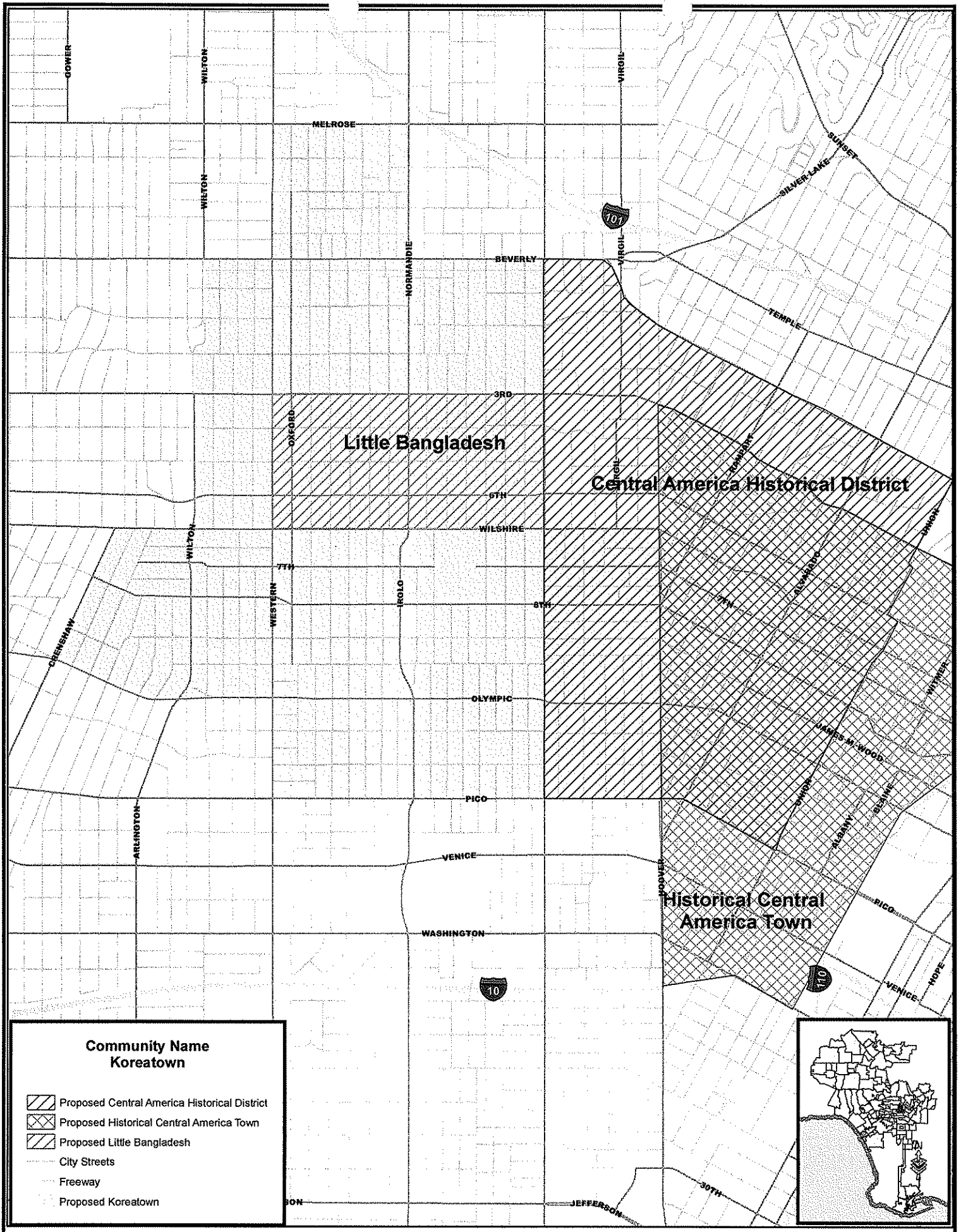


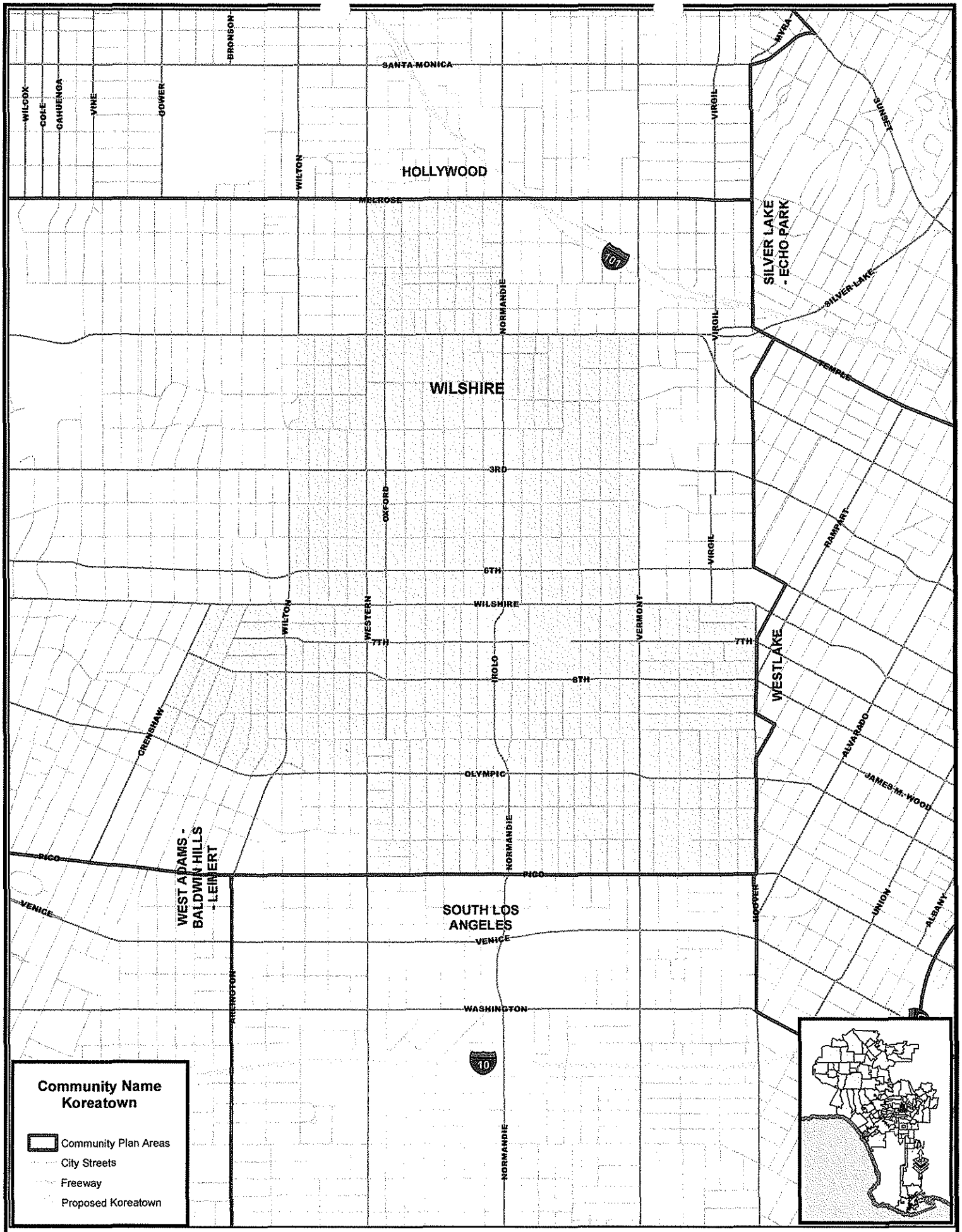


**Community Name
Koreatown**





- City Streets
- Freeway
- Proposed Koreatown
- 2000 Census







**Community Name
Koreatown**

-  Community Plan Areas
-  City Streets
-  Freeway
-  Proposed Koreatown

