

City Hall East  
200 N. Main Street  
Room 800  
Los Angeles, CA 90012

(213) 978-8100 Tel  
(213) 978-8312 Fax  
CTrutanich@lacity.org  
www.lacity.org/atty



**CARMEN A. TRUTANICH**  
City Attorney

**REPORT NO. R 1 2 - 0 1 7 0**  
**JUN 0 8 2012**

**REPORT RE:**

**DRAFT ORDINANCE AMENDING SECTIONS 2.30, 2.31, 2.32 AND 2.33 OF THE  
LOS ANGELES ADMINISTRATIVE CODE TO ESTABLISH NEW BOARD OF  
EDUCATION DISTRICTS FOR THE LOS ANGELES UNIFIED SCHOOL DISTRICTS**

The Honorable City Council  
of the City of Los Angeles  
Room 395, City Hall  
200 North Spring Street  
Los Angeles, California 90012

Honorable Members:

As requested by your Honorable Body, this Office has prepared and now transmits for your consideration the enclosed draft ordinance amending provisions of the Los Angeles Administrative Code to establish new Board of Education Districts for the Los Angeles Unified School District (LAUSD). The ordinance has been approved as to form and legality.

On April 25, 2012, your Honorable Body voted to approve a new map for the LAUSD's seven Board of Education Districts. We have attached copies of the adopted LAUSD Board of Education District maps for ease of reference. On that same date, your Honorable Body instructed the Bureau of Engineering to prepare the metes and bounds description for the new Board of Education Districts and submit the description to the City Attorney's Office, and requested the City Attorney's Office to utilize the metes and bounds description to prepare and transmit the necessary ordinance establishing the new Board of Education Districts.

On May 22, 2012, the Bureau of Engineering provided draft metes and bounds descriptions for the new LAUSD Board of Education Districts to our Office. Pursuant to your request, we have utilized the metes and bounds description to prepare the

enclosed draft ordinance establishing new Board of Education Districts for the Los Angeles Unified School District.


Pursuant to Council Rule 38, we discussed the draft ordinance with the Bureau of Engineering, City Clerk and the Chief Legislative Analyst's Office and the enclosed draft ordinance incorporates their comments.

The provisions of this ordinance shall become effective upon publication in conformance with Los Angeles City Charter Section 252(h).

If you have any questions regarding this matter, please contact Deputy City Attorney Harit U. Trivedi at (213) 978-7184. He or another member of this Office will be present when you consider this matter to answer any questions you may have.

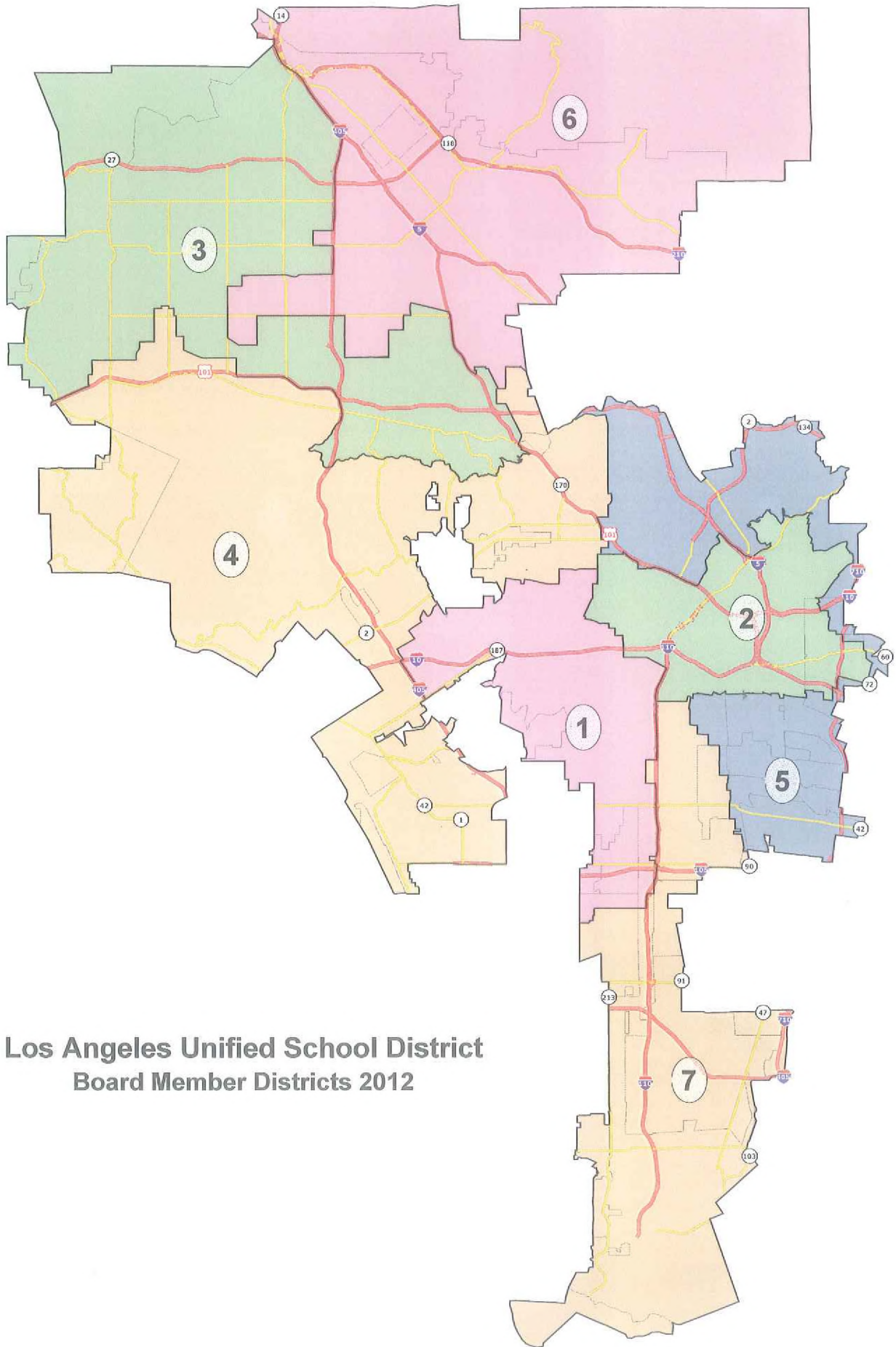
Very truly yours,

CARMEN A. TRUTANICH, City Attorney

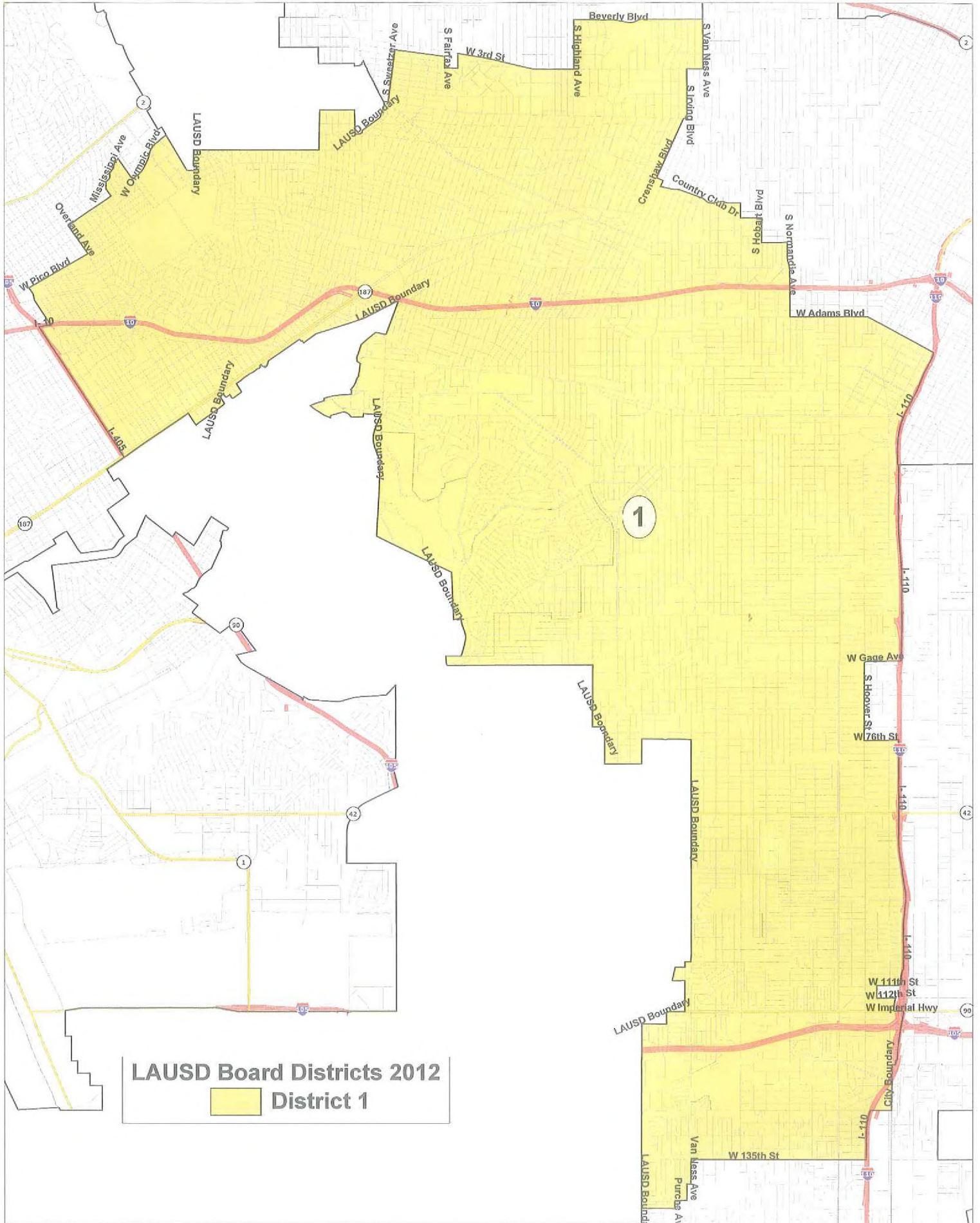
By   
PEDRO B. ECHEVERRIA  
Chief Assistant City Attorney

PBE:pj  
Transmittal w/ attachment

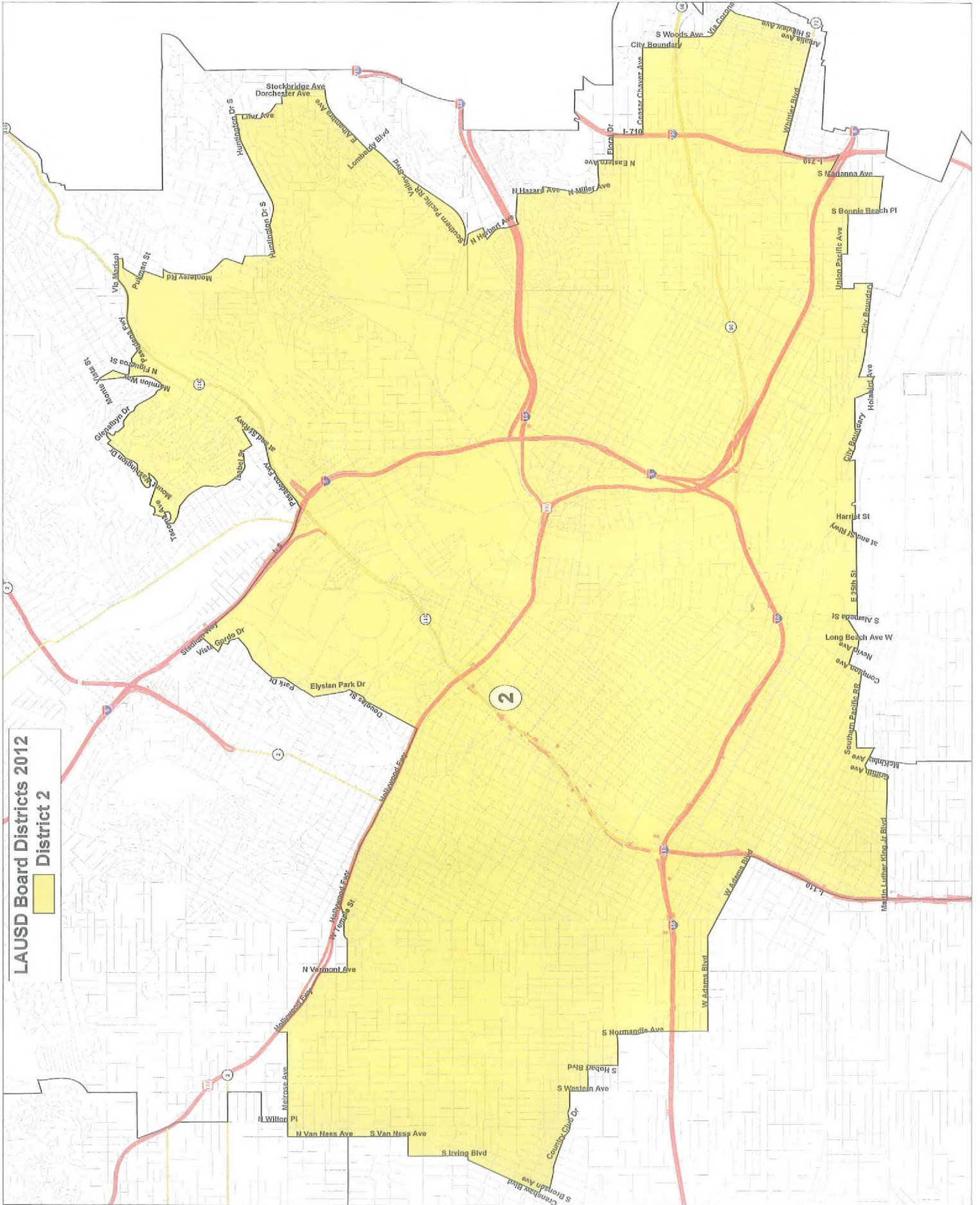
**ATTACHMENT**



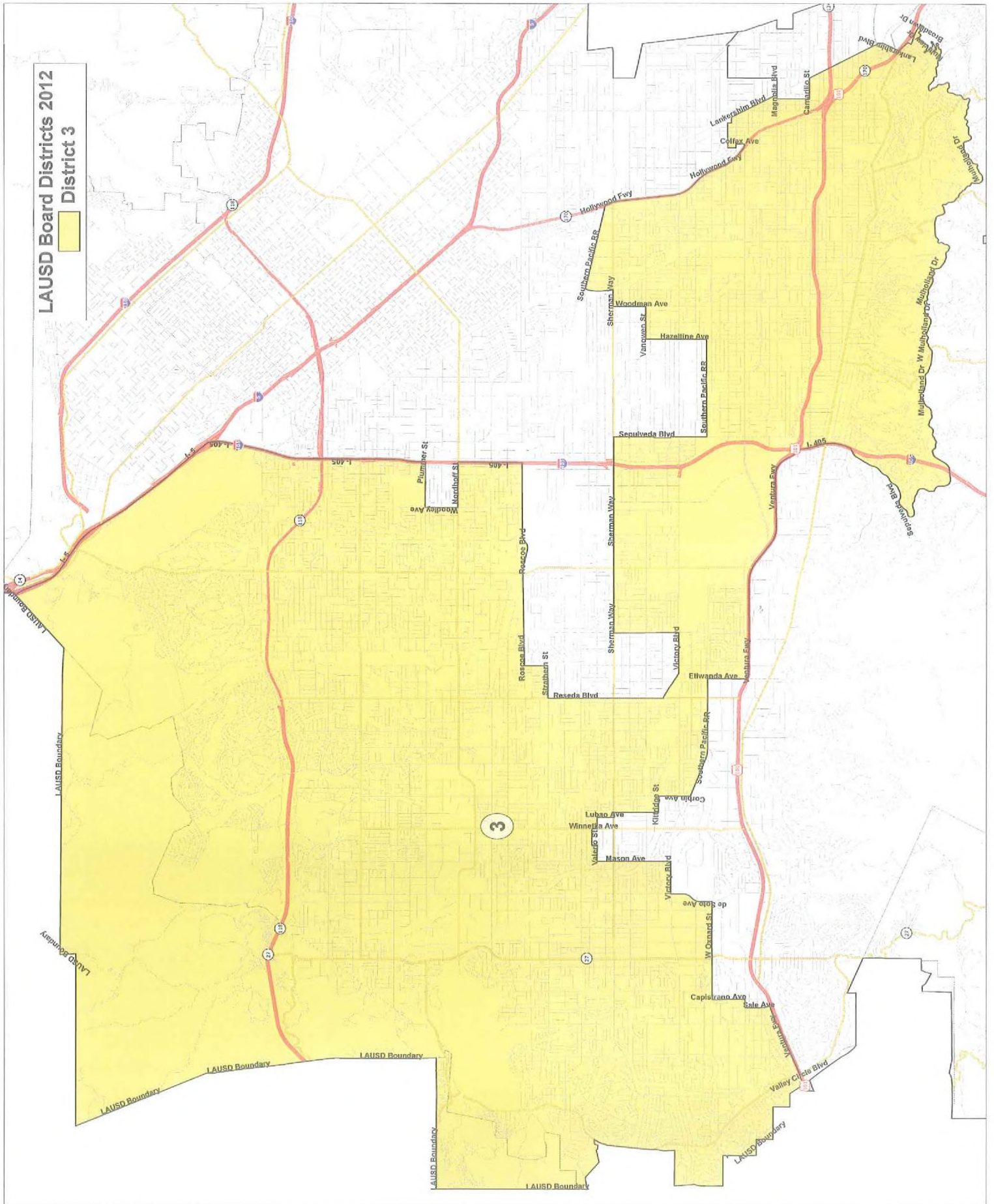
**Los Angeles Unified School District  
Board Member Districts 2012**



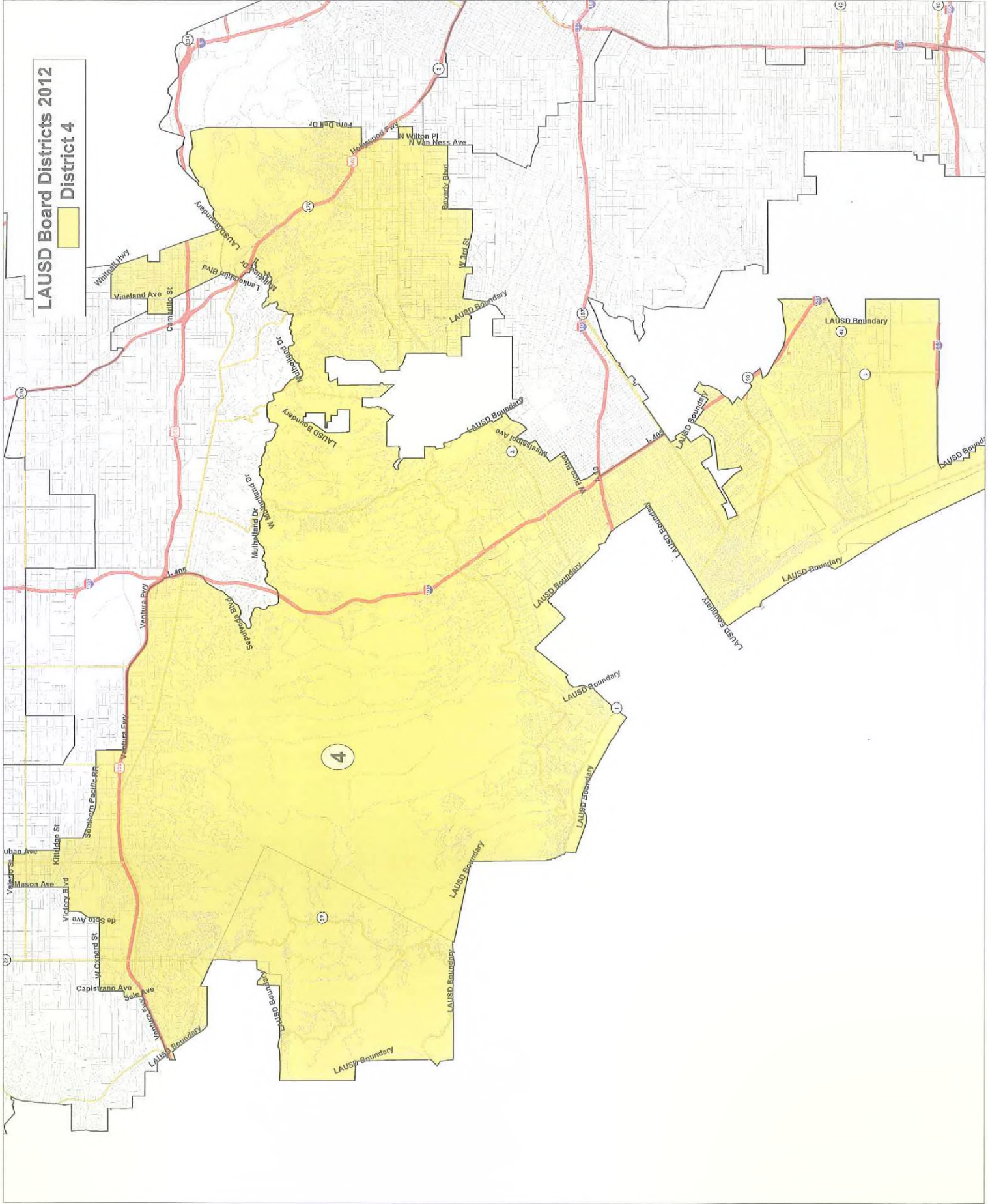
LAUSD Board Districts 2012  
District 2



LAUSD Board Districts 2012  
District 3



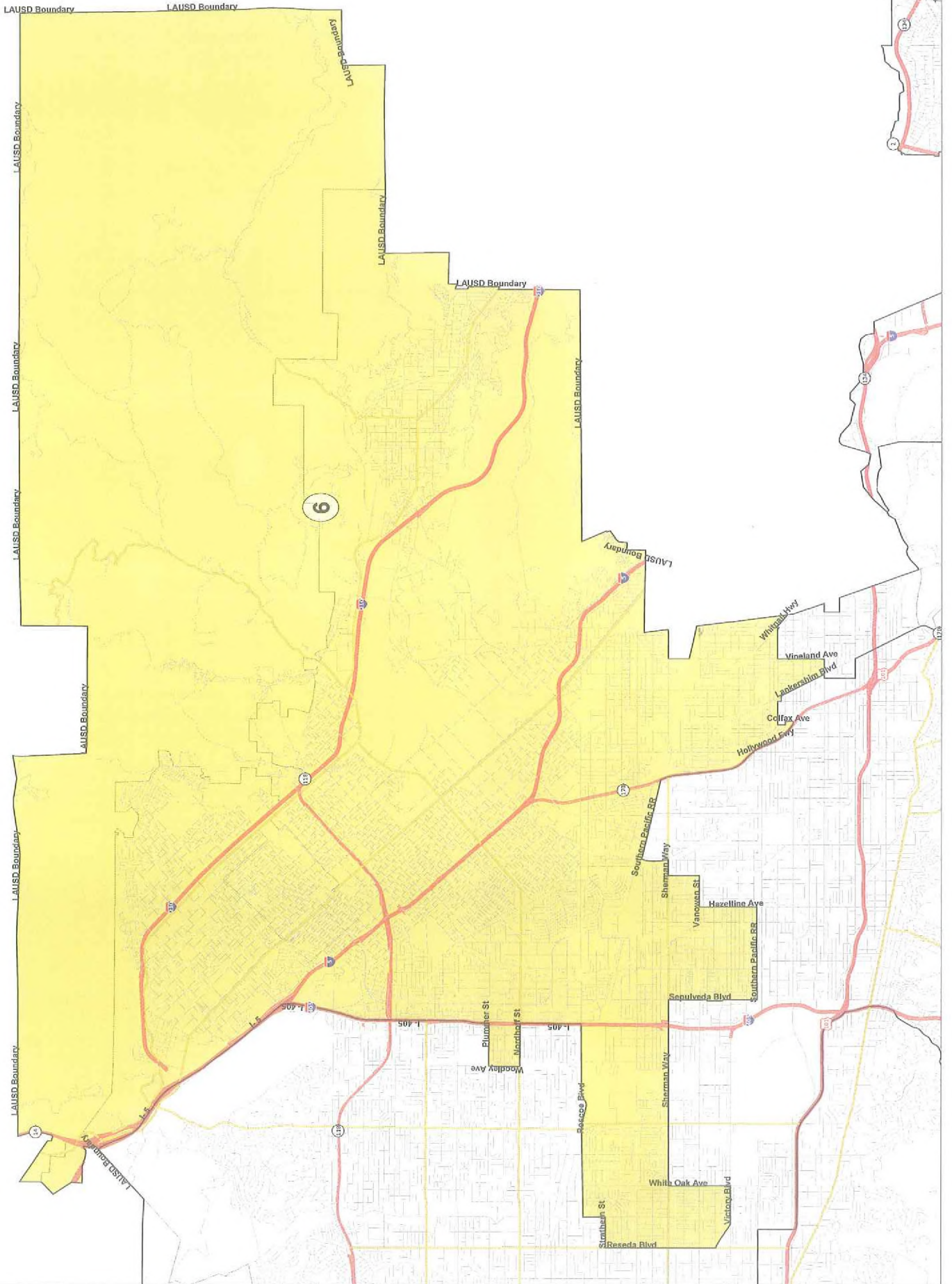
**LAUSD Board Districts 2012**  
**District 4**







LAUSD Board Districts 2012  
District 6





**ORDINANCE NO. \_\_\_\_\_**

An ordinance amending Sections 2.30, 2.31, 2.32 and 2.33 of the Los Angeles Administrative Code to establish new Board of Education Districts for the Los Angeles Unified School District.

**THE PEOPLE OF THE CITY OF LOS ANGELES  
DO ORDAIN AS FOLLOWS:**

Section 1. Section 2.30 of the Los Angeles Administrative Code is amended to read as follows:

**Sec. 2.30. Board of Education Districts.**

The Los Angeles Unified School District is hereby redistricted and divided into seven districts respectively numbered and constituted as follows:

**Board of Education District No. 1**

The region of the Los Angeles Unified School District (LAUSD) bounded and described as follows: Beginning at the point of intersection of Beverly Blvd and N Highland Ave, and thence proceeding easterly along Beverly Blvd to N Van Ness Ave, and thence proceeding southerly along N Van Ness Ave to W 3rd St, and thence proceeding westerly along W 3rd St, to S Irving Blvd, and thence proceeding southerly along S Irving Blvd to Wilshire Blvd, and thence proceeding westerly along Wilshire Blvd to Crenshaw Blvd, and thence proceeding southerly along Crenshaw Blvd to Country Club Dr, and thence proceeding easterly along Country Club Dr to S Bronson Ave, and thence proceeding southerly along S Bronson Ave to Country Club Dr, and thence proceeding easterly along Country Club Dr to S Western Ave, and thence proceeding southerly along S Western Ave to W Pico Blvd, and thence proceeding easterly along W Pico Blvd to S Hobart Blvd, and thence proceeding southerly along S Hobart Blvd to Venice Blvd, and thence proceeding easterly along Venice Blvd to S Normandie Ave, and thence proceeding southerly along S Normandie Ave to W Adams Blvd, and thence proceeding easterly along W Adams Blvd to I-110 FWY, and thence proceeding southerly along I-110 FWY to W Gage Ave, and thence proceeding westerly along W Gage Ave to S Hoover St, and thence proceeding southerly along S Hoover St to W 76th St, and thence proceeding easterly along W 76th St to I-110 FWY, and thence proceeding southerly along I-110 FWY to the projection of W 111th St, and thence proceeding westerly along W 111th St to Denver Ave, and thence proceeding southerly along Denver Ave to W 112th St, and thence proceeding easterly along W 112th St to S Grand Ave, and thence proceeding southerly along S Grand Ave to W Imperial Hwy, and thence proceeding easterly along W Imperial Hwy to N Harbor FWY, and thence proceeding southerly along N Harbor FWY to the Los Angeles City Boundary, and thence proceeding westerly and southerly along the Los Angeles City Boundary to W El Segundo Blvd, and thence proceeding westerly along W El Segundo Blvd to I-110 FWY, and thence proceeding southerly along I-110 FWY to W 135th St, and thence

proceeding westerly along W 135th St to Van Ness Ave, and thence proceeding southerly along Van Ness Ave to W 139th St, and thence proceeding westerly along W 139th St to the alley westerly of Lots 1-15 of MB 608-60 Tract 23035 and thence southerly along the alley westerly of Lots 1-15 of MB 608-60 Tract 23035 to the intersection with the southerly boundary of MB 608-60 Tract 23035 and thence westerly along the southern boundary of MB 608-60 Tract 23035 to the intersection with Purche Ave, and thence proceeding southerly along Purche Ave to Rosecrans Ave, and thence proceeding westerly along Rosecrans Ave to LAUSD Boundary, and thence proceeding northerly along LAUSD Boundary along its various courses and curves to I-405 FWY, and thence proceeding northerly along I-405 FWY to I-10 FWY, and thence proceeding easterly along I-10 FWY to S Sepulveda Blvd, and thence proceeding northerly along S Sepulveda Blvd to W Pico Blvd, and thence proceeding easterly along W Pico Blvd to Overland Ave, and thence proceeding northerly along Overland Ave to W Olympic Blvd, and thence proceeding easterly along W Olympic Blvd to S Beverly Glen Blvd, and thence proceeding northerly along S Beverly Glen Blvd to Mississippi Ave, and thence proceeding easterly along Mississippi Ave to Fox Hills Dr, and thence proceeding southerly along Fox Hills Dr to W Olympic Blvd, and thence proceeding easterly along W Olympic Blvd to LAUSD Boundary, and thence proceeding southerly and easterly along LAUSD Boundary to Wilshire Blvd, and thence proceeding easterly along Wilshire Blvd to S Sweetzer Ave, and thence proceeding northerly along S Sweetzer Ave to Blackburn Ave, and thence proceeding easterly along Blackburn Ave to S Fairfax Ave, and thence proceeding southerly along S Fairfax Ave to Colgate Ave, and thence proceeding easterly along Colgate Ave to S Ogden Dr, and thence proceeding northerly along S Ogden Dr to W 3rd St, and thence proceeding easterly along W 3rd St to S Highland Ave, and thence proceeding northerly along S Highland Ave and continuing northerly along on N Highland Ave to the point of beginning.

### **Board of Education District No. 2**

The region of the Los Angeles Unified School District (LAUSD) bounded and described as follows: Beginning at the point of intersection of N Ave 49 and Monte Vista St, and thence proceeding southerly along N Ave 49 and it's projection southerly to the AT and SF Railway R/W, and thence proceeding southerly along the AT and SF Railway R/W to the northerly boundary of MR 72-57 Glenmary Tract, and thence proceeding easterly along the northerly boundary of MR 72-57 Glenmary Tract to Sycamore Ter, and thence proceeding easterly along Sycamore Ter to N Figueroa St, and thence proceeding northerly along N Figueroa St to S Ave 49, and thence proceeding easterly along S Ave 49 to Pasadena FWY, and thence proceeding easterly along Pasadena FWY to Via Marisol, and thence proceeding easterly along Via Marisol to Bushnell Way, and thence proceeding southerly along Bushnell Way to Wheeling Way and thence proceeding easterly along Wheeling Way to the intersection of La Due Way and proceeding southerly along La Due Way to the intersection of Pullman St, and thence proceeding easterly along Pullman St to the easterly border of MB 3-5/6 the Pasadena Villa Tract, and thence proceeding southerly along the easterly border of MB 3-5/6 the Pasadena Villa Tract to the northerly boundary of the MB 164-21 Tract 9778 and proceeding easterly along the northerly boundary of MB 164-21 Tract 9778 to the

intersection of Monterey Rd, and thence proceeding southerly along Monterey Rd to Huntington Drive South, and thence proceeding easterly along Huntington Drive South to Lifur Ave, and thence proceeding southerly along Lifur Ave to Farnsworth Ave, and thence proceeding southerly along Farnsworth Ave to Edna St, and thence proceeding easterly along Edna St to Dorchester Ave, and thence proceeding southerly along Dorchester Ave to Norwich Ave, and thence proceeding easterly along Norwich Ave to Stockbridge Ave, and thence proceeding southerly along Stockbridge Ave to Alhambra Ave, and thence proceeding westerly along Alhambra Ave to Lombardy Blvd, and thence proceeding southerly along Lombardy Blvd and its projection and intersection with the Southern Pacific RR, and thence proceeding southerly along Southern Pacific RR to Valley Blvd, and thence proceeding easterly along Valley Blvd to Southern Pacific RR, and thence proceeding southerly along Southern Pacific RR to Worth St, and thence easterly along Worth St to N Bonnie Beach Pl, and thence proceeding southerly along N Bonnie Beach Pl to E Medford St, and thence proceeding westerly along E Medford St to N Herbert Ave, and thence proceeding southerly along N Herbert Ave to City Terrace Dr, and thence proceeding easterly along City Terrace Dr to Hazard Ave, and thence proceeding southerly along Hazard Ave to E Almanza Ln, and thence proceeding easterly along E Almanza Ln to N Miller Ave, and thence proceeding southerly along N Miller Ave to the eastern boundary of City Terrace Park (5226035901), and thence proceeding southerly along the eastern boundary of City Terrace Park (5226035901) and its prolongation to the intersection with N Miller Ave, and thence proceeding southerly along N Miller Ave to E Blanchard St, and thence proceeding easterly along E Blanchard St to Blanchard St, and thence proceeding easterly along Blanchard St to N Eastern Ave, and thence proceeding southerly along N Eastern Ave to Floral Dr, and thence proceeding easterly along Floral Dr to I-710 FWY, and thence proceeding southerly along I-710 FWY to Cesar Chavez Ave, and thence proceeding easterly along Cesar Chavez Ave to Monterey Park City Boundary, and thence proceeding southerly along Monterey Park City Boundary to S Woods Ave, and thence proceeding southerly along S Woods Ave to Via Corona St, and thence proceeding easterly along Via Corona St to S Hillview Ave, and thence proceeding southerly along S Hillview Ave to Hubbard St, and thence proceeding westerly along Hubbard St to Amalia Ave, and thence proceeding southerly along Amalia Ave to Whittier Blvd, and thence proceeding westerly along Whittier Blvd to I-710 FWY, and thence proceeding southerly along I-710 FWY to Commerce City Boundary, thence proceeding westerly on Commerce City Boundary to Los Angeles City Boundary and thence westerly along Los Angeles City Boundary to S Alameda St, and thence proceeding northerly along S Alameda St to the Southern Pacific RR R/W, and thence proceeding westerly along the Southern Pacific RR R/W to Long Beach Ave W, and thence proceeding northerly along Long Beach Ave W to E 25th St, and thence proceeding westerly along E 25th St to Nevin Ave, and thence proceeding northerly along Nevin Ave to E 25th St, and thence proceeding westerly along E 25th St to Compton Ave, and thence proceeding southerly along Compton Ave to Southern Pacific RR R/W, and thence proceeding westerly along the Southern Pacific RR R/W to S Central Ave, and thence proceeding southerly along S Central Ave to E 32nd St, and thence proceeding westerly along E 32nd St to Wadsworth Ave, and thence proceeding southerly along Wadsworth Ave to E Jefferson Blvd, and thence proceeding westerly

along E Jefferson Blvd to S Griffith Ave, and thence proceeding westerly along S Griffith Ave to Griffith Ave, and thence proceeding southerly along Griffith Ave to E Martin Luther King Jr Blvd, and thence proceeding westerly along E Martin Luther King Jr Blvd to Martin Luther King Jr Blvd, and thence proceeding westerly along Martin Luther King Jr Blvd to I-110 FWY, and thence proceeding northerly along I-110 FWY to W Adams Blvd, and thence proceeding westerly along W Adams Blvd to S Normandie Ave, and thence proceeding northerly along S Normandie Ave to Venice Blvd, and thence proceeding westerly along Venice Blvd to S Hobart Blvd, and thence proceeding northerly along S Hobart Blvd to W Pico Blvd, and thence proceeding westerly along W Pico Blvd to S Western Ave, and thence proceeding northerly along S Western Ave to Country Club Dr, and thence proceeding westerly along Country Club Dr to S Bronson Ave, and thence proceeding northerly along S Bronson Ave to Country Club Dr, and thence proceeding westerly along Country Club Dr to Crenshaw Blvd, and thence proceeding northerly along Crenshaw Blvd to Wilshire Blvd, and thence proceeding easterly along Wilshire Blvd to S Irving Blvd, and thence proceeding northerly along S Irving Blvd to W 3rd St, and thence proceeding easterly along W 3rd St to S Van Ness Ave, and thence proceeding northerly along S Van Ness Ave to Melrose Ave, and thence proceeding easterly along Melrose Ave to N Normandie Ave, and thence proceeding northerly along N Normandie Ave to Hollywood FWY, and thence proceeding easterly along Hollywood FWY to N Vermont Ave, and thence proceeding southerly along N Vermont Ave to Beverly Blvd, and thence proceeding easterly along Beverly Blvd to Silver Lake Blvd, and thence proceeding easterly along Silver Lake Blvd to Virgil Ave, and thence northerly along Virgil Ave, to W Temple St, and thence proceeding easterly along W Temple St to Silver Lake Blvd, and thence proceeding easterly along Silver Lake Blvd to Hollywood FWY, and thence proceeding easterly along Hollywood FWY to the projection of Douglas St, and thence proceeding northerly along the projection of Douglas St to N Douglas St, and thence proceeding northerly along N Douglas St to MR 107-320/321 MR 1-467/468 the 35 Acre Tracts of the Los Angeles Citylands Hancock Survey Situate on the Southern Slopes of Stone Quarry Hills Block 41 Mod FR Lt 7 and proceeding northerly along the westerly border of the 35 Acre Tracts of the Los Angeles Citylands Hancock Survey Situate on the Southern Slopes of Stone Quarry Hills Block 41 Mod FR Lt 7 to the intersection with MR 107-320/321 MR 1-467/468 the westerly boundary of the 35 Acre Tracts of the Los Angeles Citylands Hancock Survey Situate on the Southern Slopes of Stone Quarry Hills Block 41 Mod PT Lt 2, and thence proceeding northerly along the westerly boundary of 35 Acre Tracts of the Los Angeles Citylands Hancock Survey Situate on the Southern Slopes of Stone Quarry Hills Block 41 Mod PT Lt 2 to Sargent Pl, and thence proceeding northerly along Sargent Pl to Park Dr, and thence proceeding northerly along Park Dr to the easterly boundary of MB 93-95/96 TR 5759 Lot A Arb 2 and proceeding northerly along the easterly boundary of MB 93-95/96 TR 5759 Lot A Arb 2 to the northerly boundary of MB 13-47 Hilldale Tract and proceeding northerly along the northerly boundary of MB 13-47 Hilldale Tract to the intersection with Cerro Gordo St, and thence proceeding northerly along Cerro Gordo St to Vista Gordo Dr, and thence proceeding northerly along Vista Gordo Dr to the Alley and proceeding northerly along Alley to the intersection with Valley View Dr, and thence proceeding northerly along Valley View Dr to it's intersection with the 10 foot Alley northerly of the 35 Acre Tracts

of the Los Angeles Citylands Hancock Survey Situate on the Southern Slopes of Stone Quarry Hills Block 43 Mod FR Lt 2 and proceeding along the 10 foot Alley northerly of the 35 Acre Tracts of the Los Angeles Citylands Hancock Survey Situate on the Southern Slopes of Stone Quarry Hills Block 43 Mod FR Lt 2, to Avon Street and thence proceeding across Avon Street to the southern boundary of MB 11-144 North Elysian Heights No. 2 Block L Lot 1 and proceeding northerly along MB 11-144 North Elysian Heights No. 2 Block L Lot 1 and it's prolongation to its intersection with Stadium Way, and thence proceeding northerly along Stadium Way to the on ramp to the I-5 FWY, and thence proceeding easterly along the on ramp to the I-5 FWY to I-5 FWY, and thence proceeding southerly along I-5 FWY to Pasadena FWY, and thence proceeding easterly along Pasadena FWY to AT and SF Railway R/W, and thence proceeding northerly along AT and SF Railway R/W to French Ave, and thence proceeding westerly along French Ave to Arroyo Seco Ave, and thence proceeding westerly along Arroyo Seco Ave to Amabel St, and thence proceeding northerly along Amabel St to Isabel St, and thence proceeding westerly along Isabel St to Tacoma Ave, and thence proceeding easterly along Tacoma Ave to Roseview Ave, and thence proceeding northerly along Roseview Ave to W Ave 37, and thence proceeding easterly along W Ave 37 to San Rafael Ave, and thence proceeding easterly along San Rafael Ave to Mount Washington Dr, and thence proceeding northerly along Mount Washington Dr to San Rafael Ave, and thence proceeding northerly along San Rafael Ave to Glenalbyn Dr, and thence proceeding southerly along Glenalbyn Dr to Glenalbyn Way, and thence proceeding southerly along Glenalbyn Way to Marmion Way, and thence proceeding easterly along Marmion Way to Monte Vista St, and thence proceeding easterly along Monte Vista St to the point of beginning.

### **Board of Education District No. 3**

The region of the Los Angeles Unified School District (LAUSD) bounded and described as follows: Beginning at the point of intersection of the LAUSD Boundary and the I-5 FWY, and thence proceeding southerly along I-5 FWY to I-405 FWY, and thence proceeding southerly along I-405 FWY to Plummer St, and thence proceeding westerly along Plummer St to Woodley Ave, and thence proceeding southerly along Woodley Ave to Nordhoff St, and thence proceeding easterly along Nordhoff St to I-405 FWY, and thence proceeding southerly along I-405 FWY to Roscoe Blvd, and thence proceeding westerly along Roscoe Blvd to Lindley Ave, and thence proceeding southerly along Lindley Ave to Strathern St, and thence proceeding westerly along Strathern St to Reseda Blvd, and thence proceeding southerly along Reseda Blvd to Los Angeles County Flood Control District easement, and thence proceeding easterly along Los Angeles County Flood Control District easement to Victory Blvd, and thence proceeding easterly along Victory Blvd to White Oak Ave, and thence proceeding northerly along White Oak Ave to Sherman Way, and thence proceeding easterly along Sherman Way to Sepulveda Blvd, and thence proceeding southerly along Sepulveda Blvd to Lemay St, and thence proceeding westerly along Lemay St to N Sepulveda Blvd, and thence proceeding southerly along N Sepulveda Blvd to Haynes St, and thence proceeding easterly along Haynes St to Sepulveda Blvd, and thence proceeding southerly along Sepulveda Blvd to Southern Pacific RR R/W, and thence proceeding



easterly along Southern Pacific RR R/W to Hazeltine Ave, and thence proceeding northerly along Hazeltine Ave to Vanowen St, and thence proceeding easterly along Vanowen St to Woodman Ave, and thence proceeding northerly along Woodman Ave to Sherman Way, and thence proceeding easterly along Sherman Way to Tujunga Wash, and thence proceeding northerly along Tujunga Wash to Southern Pacific RR R/W, and thence proceeding easterly along Southern Pacific RR R/W to Hollywood FWY, and thence proceeding southerly along Hollywood FWY to Burbank Blvd, and thence proceeding easterly along Burbank Blvd to Colfax Ave, and thence proceeding northerly along Colfax Ave to Collins St, and thence proceeding westerly along Collins St to Simpson Ave, and thence proceeding northerly along Simpson Ave to Hatteras St, and thence proceeding easterly along Hatteras St to Camellia Ave, and thence proceeding southerly along Camellia Ave to Miranda St, and thence proceeding easterly along Miranda St to Lankershim Blvd, and thence proceeding southerly along Lankershim Blvd to Magnolia Blvd, and thence proceeding westerly along Magnolia Blvd to Klump Ave, and thence proceeding southerly along Klump Ave to Camarillo St, and thence proceeding easterly along Camarillo St to Lankershim Blvd, and thence proceeding southerly along Lankershim Blvd to Hollywood FWY, and thence proceeding easterly along Hollywood FWY to the Hollywood FWY off ramp, and thence proceeding southerly along the Hollywood FWY off ramp to Cahuenga Blvd W, and thence proceeding easterly along Cahuenga Blvd W to Broadlawn Dr, and thence proceeding southerly along Broadlawn Dr to Multiview Dr, and thence proceeding westerly along Multiview Dr to the easterly boundary of Arb 217 Lot 1 Replatt of a portion of the property of the Lankershim Ranch Land and Water Company MR 66-83/85 thence southwesterly along the boundary of Arb 217 Lot 1 Replatt of a portion of the property of the Lankershim Ranch Land and Water Company MR 66-83/85 to its intersection with Arb 221 Lot 1 of Replatt of a portion of the property of the Lankershim Ranch Land and Water Company MR 66-83/85 thence southwesterly along the southern border of Arb 221 Lot 1 of Replatt of a portion of the property of the Lankershim Ranch Land and Water Company MR 66-83/85 to its intersection with the western boundary of Arb 220 Lot 1 of Replatt of a portion of the property of the Lankershim Ranch Land and Water Company MR 66-83/85 thence southerly along the western boundary of Arb 220 Lot 1 of Replatt of a portion of the property of the Lankershim Ranch Land and Water Company MR 66-83/85 to Mulholland Drive, and thence proceeding westerly along Mulholland Dr to Sepulveda Blvd, and thence proceeding northerly along Sepulveda Blvd to I-405 FWY, and thence proceeding northerly along I-405 FWY to Ventura FWY, and thence proceeding westerly along Ventura FWY to Etiwanda Ave, and thence proceeding northerly along Etiwanda Ave to Southern Pacific RR R/W, and thence proceeding westerly along Southern Pacific RR R/W to Corbin Ave, and thence proceeding northerly along Corbin Ave to Kittridge St, and thence proceeding westerly along Kittridge St to Oakdale Ave, and thence proceeding northerly along Oakdale Ave to Sherman Way, and thence proceeding westerly along Sherman Way to Lubao Ave, and thence proceeding northerly along Lubao Ave to Valerio St, and thence proceeding westerly along Valerio St to Winnetka Ave, and thence proceeding northerly along Winnetka Ave to Runnymede St, and thence proceeding westerly along Runnymede St to Oso Ave, and thence proceeding southerly along Oso Ave to Valerio St, and thence proceeding westerly along Valerio St to Mason Ave, and thence proceeding southerly

along Mason Ave to Victory Blvd, and thence proceeding westerly along Victory Blvd to de Soto Ave, and thence proceeding southerly along de Soto Ave to Oxnard St, and thence proceeding westerly along Oxnard St to Capistrano Ave, and thence proceeding southerly along Capistrano Ave to Burbank Blvd, and thence proceeding westerly along Burbank Blvd to Sale Ave, and thence proceeding southerly along Sale Ave to Ventura Blvd, and thence proceeding easterly along Ventura Blvd to Sale Ave, and thence proceeding southerly along Sale Ave to del Valle St, and thence proceeding westerly along del Valle St to Fallbrook Ave, and thence proceeding southerly along Fallbrook Ave to Ventura FWY, and thence proceeding westerly along Ventura FWY to Valley Circle Blvd, and thence proceeding northerly along Valley Circle Blvd to W Long Valley Rd, and thence proceeding westerly along W Long Valley Rd to Long Valley Rd, and thence proceeding westerly along Long Valley Rd to LAUSD Boundary, and thence proceeding northerly along LAUSD Boundary along its various courses and curves to the point of beginning.

#### **Board of Education District No. 4**

The region of the Los Angeles Unified School District (LAUSD) bounded and described as follows: Beginning at the point of intersection of Winnetka Ave and Runnymede St, and thence proceeding southerly along Winnetka Ave to Valerio St, and thence proceeding easterly along Valerio St to Lubao Ave, and thence proceeding southerly along Lubao Ave to Sherman Way, and thence proceeding easterly along Sherman Way to Oakdale Ave, and thence proceeding southerly along Oakdale Ave to Kittridge St, and thence proceeding easterly along Kittridge St to Corbin Ave, and thence proceeding southerly along Corbin Ave to Southern Pacific RR R/W, and thence proceeding easterly along Southern Pacific RR R/W to Etiwanda Ave, and thence proceeding southerly along Etiwanda Ave to Ventura FWY, and thence proceeding easterly along Ventura FWY to I-405 FWY, and thence proceeding southerly along I-405 FWY to Sepulveda Blvd, and thence proceeding westerly along Sepulveda Blvd to Mulholland Dr, and thence proceeding easterly along Mulholland Dr to the western boundary of Arb 220 Lot 1 Replatt of a portion of the Lankershim Ranch Land and Water Company MR 66-83/85 and thence proceeding northerly along the western boundary of Arb 220 Lot 1 Replatt of a portion of the Lankershim Ranch Land and Water Company MR 66-83/85 to the southern boundary of Arb 221 Lot 1 Replatt of a portion of the Lankershim Ranch Land and Water Company MR 66-83/85 thence easterly along the border of Arb 221 Lot 1 Replatt of a portion of the Lankershim Ranch Land and Water Company MR 66-83/85 to its intersection with Arb 217 Lot 1 Replatt of a portion of the Lankershim Ranch Land and Water Company MR 66-83/85 and thence westerly along the southern boundary of Arb 217 Lot 1 Replatt of a portion of the Lankershim Ranch Land and Water Company MR 66-83/85 to its intersection with Multiview Dr, and thence proceeding westerly along Multiview Dr to Broadlawn Dr, and thence proceeding northerly along Broadlawn Dr to Cahuenga Blvd W, and thence proceeding westerly along Cahuenga Blvd W to the Hollywood FWY off ramp, and thence proceeding westerly along the Hollywood FWY off ramp to Hollywood FWY, and thence proceeding westerly along Hollywood FWY to Lankershim Blvd, and thence proceeding northerly along Lankershim Blvd to Camarillo St, and thence proceeding

westerly along Camarillo St to Klump Ave, and thence proceeding northerly along Klump Ave to Magnolia Blvd, and thence proceeding easterly along Magnolia Blvd to Vineland Ave, and thence proceeding northerly along Vineland Ave to Hatteras St, and thence proceeding easterly along Hatteras St to N Whitnall Hwy, and thence proceeding southerly along N Whitnall Hwy to Cahuenga Blvd, and thence proceeding northerly along Cahuenga Blvd to Whitnall Hwy, and thence proceeding easterly along Whitnall Hwy to LAUSD Boundary, and thence proceeding southerly along LAUSD Boundary to easterly boundary of Arb 35 of Providencia Park Tract Subdivision of Rancho Providencia and Scott Tract MR 43-47/59, and thence proceeding southerly along easterly boundary of Arb 35 of Providencia Park Tract Subdivision of Rancho Providencia and Scott Tract MR 43-47/59 to Forest Lawn Drive and thence proceeding easterly to the northerly boundary of TR 17266 MB 425-36/38 and thence proceeding easterly along the northerly boundary of TR 17266 MB 425-36/38 and then southerly along the eastern boundary of TR 17266 MB 425-36/38 and thence southerly along the western boundary of PAT 1-163/164 Rancho Los Felis MOD PT LT NO 38 ARB 48 and then easterly along the southern boundary of PAT 1-163/164 Rancho Los Felis MOD PT LT NO 38 ARB 48 to Fern Dell Dr, and thence proceeding southerly along Fern Dell Dr to N Fern Dell Dr, and thence proceeding southerly along N Fern Dell Dr to Fern Dell Pl, and thence proceeding westerly along Fern Dell Pl to N Western Ave, and thence proceeding southerly along N Western Ave to Hollywood Blvd, and thence proceeding westerly along Hollywood Blvd to the Hollywood FWY, and thence proceeding southerly along the Hollywood FWY to N Wilton Pl, and thence proceeding southerly along N Wilton Pl to Santa Monica Blvd, and thence proceeding easterly along Santa Monica Blvd to N Western Ave, and thence proceeding southerly along N Western Ave to Lemon Grove Ave, and thence proceeding westerly along Lemon Grove Ave to N Wilton Pl, and thence proceeding southerly along N Wilton Pl to Melrose Ave, and thence proceeding westerly along Melrose Ave to N Van Ness Ave, and thence proceeding southerly along N Van Ness Ave to Beverly Blvd, and thence proceeding westerly along Beverly Blvd to N Highland Ave, and thence proceeding southerly along N Highland Ave to S Highland Ave, and thence proceeding southerly along S Highland Ave to W 3rd St, and thence proceeding westerly along W 3rd St to S Ogden Dr, and thence proceeding southerly along S Ogden Dr to Colgate Ave, and thence proceeding westerly along Colgate Ave to S Fairfax Ave, and thence proceeding northerly along S Fairfax Ave to Blackburn Ave, and thence proceeding westerly along Blackburn Ave to S Sweetzer Ave, and thence proceeding southerly along S Sweetzer Ave to Wilshire Blvd, and thence proceeding westerly along Wilshire Blvd to the LAUSD Boundary, and thence proceeding northerly along the LAUSD Boundary along its various courses and curves to W Olympic Blvd, and thence proceeding westerly along W Olympic Blvd to Fox Hills Dr, and thence proceeding northerly along Fox Hills Dr to Mississippi Ave, and thence proceeding southerly along Mississippi Ave to S Beverly Glen Blvd, and thence proceeding southerly along S Beverly Glen Blvd to W Olympic Blvd, and thence proceeding westerly along W Olympic Blvd to Overland Ave, and thence proceeding southerly along Overland Ave to W Pico Blvd, and thence proceeding westerly along W Pico Blvd to S Sepulveda Blvd, and thence proceeding southerly along S Sepulveda Blvd to I-10 FWY, and thence proceeding westerly along I-10 FWY to I-405 FWY, and thence proceeding southerly along I-405 FWY to the LAUSD Boundary, and thence

proceeding westerly along the LAUSD Boundary along its various courses and curves to Long Valley Rd, and thence proceeding easterly along Long Valley Rd to W Long Valley Rd, and thence proceeding easterly along W Long Valley Rd to Valley Circle Blvd, and thence proceeding southerly along Valley Circle Blvd to Ventura FWY, and thence proceeding easterly along Ventura FWY to Fallbrook Ave, and thence proceeding northerly along Fallbrook Ave to del Valle St, and thence proceeding easterly along del Valle St to Sale Ave, and thence proceeding northerly along Sale Ave to Ventura Blvd, and thence proceeding westerly along Ventura Blvd to Sale Ave, and thence proceeding northerly along Sale Ave to Burbank Blvd, and thence proceeding easterly along Burbank Blvd to Capistrano Ave, and thence proceeding northerly along Capistrano Ave to Oxnard St, and thence proceeding easterly along Oxnard St to de Soto Ave, and thence proceeding northerly along de Soto Ave to Victory Blvd, and thence proceeding easterly along Victory Blvd to Mason Ave, and thence proceeding northerly along Mason Ave to Valerio St, and thence proceeding easterly along Valerio St to Oso Ave, and thence proceeding northerly along Oso Ave to Runnymede St, and thence proceeding easterly along Runnymede St to the point of beginning.

#### **Board of Education District No. 5**

The region of the Los Angeles Unified School District (LAUSD) bounded and described as follows: Beginning at the point of intersection of 108<sup>th</sup> St and Alameda St and thence proceeding westerly along E 108th St to Lynwood City Boundary, and thence proceeding northerly and westerly along Lynwood City Boundary to Los Angeles City Boundary, and thence proceeding northerly along Los Angeles City Boundary to S Fir Ave, and thence proceeding northerly along S Fir Ave to E 83rd St, and thence proceeding easterly along E 83rd St to Crocket Bl, and thence proceeding northerly along Crocket Bl to Nadeau St, and thence proceeding westerly along Nadeau St to Bell Ave, and thence proceeding northerly along Bell Ave to E 76th Pl, and thence proceeding easterly along E 76th Pl to Bell Ave, and thence proceeding northerly along Bell Ave to Florence Ave, and thence proceeding westerly along Florence Ave to the Metro Blue Line and UP Rail line, and thence proceeding northerly along the Metro Blue Line and UP Rail line to E 65th St, and thence proceeding westerly along E 65th St to South Ave, and thence proceeding northerly along South Ave to Gage Ave, and thence proceeding easterly along Gage Ave to the Metro Blue Line and UP Rail line, and thence proceeding northerly along the Metro Blue Line and UP Rail line to E Slauson Ave, and thence proceeding westerly along E Slauson Ave to Long Beach Ave W, and thence proceeding northerly along Long Beach Ave W to Los Angeles City Boundary, and thence proceeding westerly along Los Angeles City Boundary to Ascot Ave, and thence proceeding northerly along Ascot Ave to E 53rd St, and thence proceeding westerly along E 53rd St to S Central Ave, and thence proceeding northerly along S Central Ave to E 49th St, and thence proceeding westerly along E 49th St to McKinley Ave, and thence proceeding northerly along McKinley Ave to 42<sup>nd</sup> Street, and thence proceeding westerly along 42<sup>nd</sup> Street to McKinley Ave, and thence proceeding northerly along McKinley Ave to E Jefferson Blvd, and thence proceeding easterly along E Jefferson Blvd to Wadsworth Ave, and thence proceeding northerly along Wadsworth Ave to E 32nd St, and thence proceeding easterly along E 32nd St to S Central Ave,

and thence proceeding northerly along S Central Ave to Southern Pacific RR R/W, and thence proceeding easterly along Southern Pacific RR R/W to Compton Ave, and thence proceeding northerly along Compton Ave to E 25th St, and thence proceeding easterly along E 25th St to Nevin Ave, and thence proceeding southerly along Nevin Ave to E 25th St, and thence proceeding easterly along E 25th St to Long Beach Ave W, and thence proceeding southerly along Long Beach Ave W to Southern Pacific RR R/W, and thence proceeding easterly along Southern Pacific RR R/W to S Alameda St, and thence proceeding southerly along S Alameda St to E 25th St, and thence proceeding easterly along E 25th St to Los Angeles City Boundary, and thence proceeding easterly along Los Angeles City Boundary to Commerce City Boundary and thence easterly to I-710 FWY, and thence proceeding northerly along I-710 FWY to Whittier Blvd, and thence proceeding easterly along Whittier Blvd to Amalia Ave, and thence proceeding northerly along Amalia Ave to Hubbard St, and thence proceeding easterly along Hubbard St to S Hillview Ave, and thence proceeding northerly along S Hillview Ave to Via Corona St, and thence proceeding westerly along Via Corona St to S Woods Ave, and thence proceeding northerly along S Woods Ave to Monterey Park City Boundary, and thence proceeding westerly along Monterey Park City Boundary to Cesar Chavez Ave, and thence proceeding westerly along Cesar Chavez Ave to I-710 FWY, and thence proceeding northerly along I-710 FWY to Floral Dr, and thence proceeding westerly along Floral Dr to N Eastern Ave, and thence proceeding northerly along N Eastern Ave to Blanchard St, and thence proceeding westerly along Blanchard St to E Blanchard St, and thence proceeding westerly along E Blanchard St to N Miller Ave, and thence proceeding northerly along N Miller Ave to the eastern boundary of City Terrace Park (5226035901) and its prolongation, and thence proceeding northerly along the eastern boundary of City Terrace Park (5226035901) and its prolongation to N Miller Ave, and thence proceeding northerly along N Miller Ave to E Almanza Ln, and thence proceeding westerly along E Almanza Ln to N Hazard Ave, and thence proceeding northerly along N Hazard Ave to E City Terrace Dr, and thence proceeding westerly along E City Terrace Dr to City Terrace Dr, and thence proceeding westerly along City Terrace Dr to N Herbert Ave, and thence proceeding northerly along N Herbert Ave to E Medford St, and thence proceeding easterly along E Medford St to N Bonnie Beach Pl, and thence proceeding northerly along N Bonnie Beach Pl to Worth St, and thence proceeding westerly along Worth St to the UP RR R/W, and thence proceeding easterly along the UP RR R/W to Lombardy Blvd, and thence proceeding northerly along Lombardy Blvd to E Alhambra Ave, and thence proceeding easterly along Alhambra Ave to Stockbridge Ave, and thence proceeding northerly along Stockbridge Ave to Norwich Ave, and thence proceeding westerly along Norwich Ave to Dorchester Ave, and thence proceeding northerly along Dorchester Ave to Edna St, and thence proceeding westerly along Edna St to Farnsworth Ave, and thence proceeding northerly along Farnsworth Ave to Lifer Ave, and thence proceeding northerly along Lifer Ave to Huntington Dr S, and thence proceeding westerly along Huntington Dr S to Monterey Rd, and thence proceeding northerly along Monterey Rd to the northerly boundary of the MB 164-21 Tract 9778 and thence proceeding westerly along the northerly boundary of the MB 164-21 Tract 9778 to the intersection of the easterly border of MB 3-5/6 the Pasadena Villa Tract and proceed northerly along the easterly border of MB 3-5/6 the Pasadena Villa Tract to Pullman St, and thence proceeding westerly along

Pullman St to La Due Way, and thence proceeding northerly along La Due Way to Wheeling Way and then proceeding easterly along Wheeling Way to Bushnell Way and then proceeding northerly along Bushnell way to Via Marisol, and thence proceeding westerly along Via Marisol to Pasadena FWY, and thence proceeding westerly along Pasadena FWY to S Ave 49, and thence proceeding westerly along S Ave 49 to N Figueroa St, and thence proceeding southerly along N Figueroa St to Sycamore Ter, and thence proceeding westerly along Sycamore Ter to the northerly border of MR 72-57 Glenmary Tract and proceeding easterly along the northerly border of MR 72-57 Glenmary Tract to the intersection with the Santa Fe Railway R/W, and thence proceeding northerly along the Santa Fe Railway R/w to the projection of Avenue 49, and thence proceeding northerly along N Ave 49 to Monte Vista St, and thence proceeding westerly along Monte Vista St to Marmion Way, and thence proceeding southerly along Marmion Way to Glenalbyn Way, and thence proceeding northerly along Glenalbyn Way to Glenalbyn Dr, and thence proceeding northerly along Glenalbyn Dr to San Rafael Ave, and thence proceeding southerly along San Rafael Ave to Mount Washington Dr, and thence proceeding southerly along Mount Washington Dr to San Rafael Ave, and thence proceeding westerly along San Rafael Ave to W Ave 37, and thence proceeding westerly along W Ave 37 to Roseview Ave, and thence proceeding southerly along Roseview Ave to Tacoma Ave, and thence proceeding westerly along Tacoma Ave to Isabel St, and thence proceeding easterly along Isabel St to Amabel St, and thence proceeding southerly along Amabel St to Arroyo Seco Ave, and thence proceeding easterly along Arroyo Seco Ave to French Ave, and thence proceeding southerly along French Ave to AT and SF Railway R/W, and thence proceeding southerly along AT and SF Railway R/W to Pasadena FWY, and thence proceeding westerly along Pasadena FWY to I-5 FWY, and thence proceeding westerly along I-5 FWY to the Stadium Way on-ramp to the I-5 FWY, and thence proceeding westerly along the Stadium Way on-ramp to the I-5 FWY to Stadium Way, and thence proceeding southerly along Stadium Way to the projection of the southerly boundary of MB 11-144 Block L Lot 1 and proceeding along the southerly boundary of MB 11-144 Block L Lot 1 to the intersection of the Alley northerly of the 35 Acre Tracts of the Los Angeles Citylands Hancock Survey Situate on the Southern Slopes of Stone Quarry Hills Block 43 Mod FR Lt 2, and thence proceeding southerly along the Alley northerly of the 35 Acre Tracts of the Los Angeles Citylands Hancock Survey Situate on the Southern Slopes of Stone Quarry Hills Block 43 Mod FR Lt 2 to Valley View Dr, and thence proceeding southerly along Valley View Dr to Alley, and thence proceeding easterly along Alley to Vista Gordo Dr, and thence proceeding southerly along Vista Gordo Dr to Cerro Gordo St, and thence proceeding southerly along Cerro Gordo St to the easterly boundary of MB 93-95/96 TR 5759 Lot A Arb 2 and proceeding southerly along the easterly boundary of MB 93-95/96 TR 5759 Lot A Arb 2 to Park Dr, and thence proceeding southerly along Park Dr to Sargent Place thence proceeding southerly along Sargent Place to the northerly border of MR 107-320/321 MR 1-467/468 the 35 Acre Tracts of the Los Angeles Citylands Hancock Survey Situate on the Southern Slopes of Stone Quarry Hills Block 41 Mod PT Lt 2 to MR 107-320/321 MR 1-467/468 the 35 Acre Tracts of the Los Angeles Citylands Hancock Survey Situate on the Southern Slopes of Stone Quarry Hills Block 41 Mod FR Lt 7 and proceeding southerly along the western border of MR 107-320/321 MR 1-467/468 the 35 Acre

Tracts of the Los Angeles Citylands Hancock Survey Situate on the Southern Slopes of Stone Quarry Hills Block 41 Mod FR Lt 7 to Douglas St, and thence proceeding southerly along Douglas St to Lilac Ter, and thence proceeding westerly along Lilac Ter to Douglas St, and thence proceeding southerly along Douglas St to and along its projection to the Hollywood FWY, and thence proceeding westerly along Hollywood FWY to Silver Lake Blvd, and thence proceeding westerly along Silver Lake Blvd to W Temple St, and thence proceeding westerly along W Temple St to Virgil Avenue and thence proceeding southerly along Virgil Avenue to Silver Lake Blvd and thence proceeding westerly along Silver Lake Blvd to Beverly Blvd, and thence proceeding westerly along Beverly Blvd to N Vermont Ave, and thence proceeding northerly along N Vermont Ave to Hollywood FWY, and thence proceeding westerly along Hollywood FWY to N Normandie Ave, and thence proceeding southerly along N Normandie Ave to Melrose Ave, and thence proceeding westerly along Melrose Ave to N Wilton Pl, and thence proceeding northerly along N Wilton Pl to Lemon Grove Ave, and thence proceeding easterly along Lemon Grove Ave to N Western Ave, and thence proceeding northerly along N Western Ave to Santa Monica Blvd, and thence proceeding westerly along Santa Monica Blvd to N Wilton Pl, and thence proceeding northerly along N Wilton Pl to Hollywood FWY, and thence proceeding northerly along Hollywood FWY to Hollywood Blvd, and thence proceeding easterly along Hollywood Blvd to N Western Ave, and thence proceeding northerly along N Western Ave to Fern Dell Pl, and thence proceeding easterly along Fern Dell Pl to N Fern Dell Dr, and thence proceeding northerly along N Fern Dell Dr to Fern Dell Dr, and thence proceeding northerly along Fern Dell Dr to the southerly boundary of PAT 1-163/164 Rancho Los Felis MOD PT LT NO 38 ARB 48 and thence proceeding westerly along the southern boundary of PAT 1-163/164 Rancho Los Felis MOD PT LT NO 38 ARB 48 and then proceeding northerly along the western boundary of PAT 1-163/164 Rancho Los Felis MOD PT LT NO 38 ARB 48 to the easterly boundary of MB 425-36/38 TR 17266 and thence proceeding northerly along the eastern boundary of MB 425-36/38 TR 17266 then proceeding westerly along the northern boundary of MB 425-36/38 TR 17266 to Forest Lawn Drive and thence proceeding to the intersection with the westerly boundary of MR 43-47/59 Subdivision of Rancho Providencia and Scott Tract MOD PT LOT Providencia Park Tract ARB 35 and proceeding northerly along the western boundary of MR 43-47/59 Subdivision of Rancho Providencia and Scott Tract MOD PT LOT Providencia Park Tract ARB 35 to the intersection with the LAUSD Boundary thence proceeding westerly along the LAUSD Boundary along its various courses and curves to the point of beginning.

#### **Board of Education District No. 6**

The region of the Los Angeles Unified School District (LAUSD) bounded and described as follows: Beginning at the point of intersection of the LAUSD Boundary and I-5 FWY, and thence proceeding easterly along LAUSD Boundary along its various courses and curves to Whitnall Hwy, and thence proceeding westerly along Whitnall Hwy to Cahuenga Blvd, and thence proceeding southerly along Cahuenga Blvd to N Whitnall Hwy, and thence proceeding northerly along N Whitnall Hwy to Hatteras St, and thence proceeding westerly along Hatteras St to Vineland Ave, and thence

proceeding southerly along Vineland Ave to Magnolia Blvd, and thence proceeding westerly along Magnolia Blvd to Lankershim Blvd, and thence proceeding northerly along Lankershim Blvd to Miranda St, and thence proceeding westerly along Miranda St to Camellia Ave, and thence proceeding northerly along Camellia Ave to Hatteras St, and thence proceeding westerly along Hatteras St to Simpson Ave, and thence proceeding southerly along Simpson Ave to Collins St, and thence proceeding easterly along Collins St to Colfax Ave, and thence proceeding southerly along Colfax Ave to Burbank Blvd, and thence proceeding westerly along Burbank Blvd to Hollywood FWY, and thence proceeding northerly along Hollywood FWY to the Southern Pacific RR, and thence proceeding westerly along the Southern Pacific RR to the Tujunga Wash, and thence proceeding southerly along the Tujunga Wash to Sherman Way, and thence proceeding westerly along Sherman Way to Woodman Ave, and thence proceeding southerly along Woodman Ave to Vanowen St, and thence proceeding westerly along Vanowen St to Hazeltine Ave, and thence proceeding southerly along Hazeltine Ave to Southern Pacific RR, and thence proceeding westerly along Southern Pacific RR to Sepulveda Blvd, and thence proceeding northerly along Sepulveda Blvd to Haynes St, and thence proceeding westerly along Haynes St to N Sepulveda Blvd, and thence proceeding northerly along N Sepulveda Blvd to Lemay St, and thence proceeding easterly along Lemay St to Sepulveda Blvd, and thence proceeding northerly along Sepulveda Blvd to Sherman Way, and thence proceeding westerly along Sherman Way to W Sherman Way, and thence proceeding westerly along W Sherman Way to White Oak Ave, and thence proceeding southerly along White Oak Ave to Victory Blvd, and thence proceeding westerly along Victory Blvd to Los Angeles County Flood Control District easement, and thence proceeding westerly along Los Angeles County Flood Control District easement to Reseda Blvd, and thence proceeding northerly along Reseda Blvd to Strathern St, and thence proceeding easterly along Strathern St to Lindley Ave, and thence proceeding northerly along Lindley Ave to Roscoe Blvd, and thence proceeding easterly along Roscoe Blvd to I-405 FWY, and thence proceeding northerly along I-405 FWY to Nordhoff St, and thence proceeding westerly along Nordhoff St to Woodley Ave, and thence proceeding northerly along Woodley Ave to Plummer St, and thence proceeding easterly along Plummer St to I-405 FWY, and thence proceeding northerly along I-405 FWY to I-5 FWY, and thence proceeding northerly along I-5 FWY to the point of beginning.

#### **Board of Education District No. 7**

The region of the Los Angeles Unified School District (LAUSD) bounded and described as follows: Beginning at the point of intersection of E Jefferson Blvd and S Griffith Ave, and thence proceeding easterly along E Jefferson Blvd to McKinley Ave, and thence proceeding southerly along McKinley Ave to 42<sup>nd</sup> Street and thence easterly along 42<sup>nd</sup> street to McKinley Ave, and thence proceeding southerly along McKinley Ave to E 49th St, and thence proceeding easterly along E 49th St to S Central Ave, and thence proceeding southerly along S Central Ave to E 53rd St, and thence proceeding easterly along E 53rd St to Ascot Ave, and thence proceeding southerly along Ascot Ave to the Los Angeles City Boundary, and thence proceeding easterly along the Los Angeles City Boundary to Long Beach Ave W, and thence proceeding southerly along



Long Beach Ave W to E Slauson Ave, and thence proceeding easterly along E Slauson Ave to the Southern Pacific RR, and thence proceeding southerly along the Southern Pacific RR to Gage Ave, and thence proceeding westerly along Gage Ave to South Ave, and thence proceeding southerly along South Ave to E 65th St, and thence proceeding easterly along E 65th St to the Southern Pacific RR, and thence proceeding southerly along the Southern Pacific RR to Florence Ave, and thence proceeding easterly along Florence Ave to Bell Ave, and thence proceeding southerly along Bell Ave to E 76th Pl, and thence proceeding westerly along E 76th Pl to Bell Ave, and thence proceeding southerly along Bell Ave to Nadeau St, and thence proceeding easterly along Nadeau St to Crocket Blvd, and thence proceeding southerly along Crocket Blvd to E 83rd St, and thence proceeding westerly along E 83rd St to S Fir Ave, and thence proceeding southerly along S Fir Ave to the Los Angeles City Boundary and thence southerly along the Los Angeles City Boundary to Lynwood City Boundary thence along Lynwood City Boundary to E 108th St, and thence proceeding easterly along E 108th St to the LAUSD Boundary and thence along LAUSD Boundary along its various courses and curves to Rosecrans Ave, and thence proceeding easterly along Rosecrans Ave to Purche Ave, and thence proceeding northerly along Purche Ave to the southerly boundary of MB 608-60 Tract 23035 and thence along the southern boundary of MB 608-60 Tract 23035 to the intersection of the alley westerly of Lots 1-15 of MB 608-60 Tract 23035 and thence northerly along the alley westerly of Lots 1-15 of MB 608-60 Tract 23035 to the intersection with W 139th St, and thence proceeding easterly along W 139th St to Van Ness Ave, and thence proceeding northerly along Van Ness Ave to W 135th St, and thence proceeding easterly along W 135th St to I-110 FWY, and thence proceeding northerly along I-110 FWY to W El Segundo Blvd, and thence proceeding easterly along W El Segundo Blvd to the Los Angeles City Boundary, and thence proceeding northerly along the Los Angeles City Boundary to I-110 FWY, and thence proceeding northerly along I-110 FWY to W Imperial Hwy, and thence proceeding westerly along W Imperial Hwy to S Grand Ave, and thence proceeding northerly along S Grand Ave to W 112th St, and thence proceeding westerly along W 112th St to Denver Ave, and thence proceeding northerly along Denver Ave to W 111th St, and thence proceeding easterly along W 111th St to I-110 FWY, and thence proceeding northerly along I-110 FWY to W 76th St, and thence proceeding westerly along W 76th St to S Hoover St, and thence proceeding northerly along S Hoover St to W Gage Ave, and thence proceeding easterly along W Gage Ave to I-110 FWY, and thence proceeding northerly along I-110 FWY to Martin Luther King Jr Blvd, and thence proceeding easterly along Martin Luther King Jr Blvd to Griffith Ave, and thence proceeding northerly along Griffith Ave to the point of beginning. Also includes San Clemente Island.

Sec. 2. Section 2.31 of the Los Angeles Administrative Code is amended to replace the term "July 1, 2002" with the term "June 1, 2012."

Sec. 3. Section 2.32 of the Los Angeles Administrative Code is amended to read as follows:

**Sec. 2.32. Census Tracts.**

The Census Tracts, as hereinbefore referred to, shall be those delineated on the United States Census Bureau's Topographically Integrated Geographic Encoding and Referencing (TIGER) files as approved by the United States Census Bureau for use in the 2010 Census.

Sec. 4. Section 2.33 of the Los Angeles Administrative Code is amended to replace the term "2002 ordinance" with the term "2012 ordinance."

Sec. 5. The provisions of this ordinance shall become effective upon publication in conformance with Los Angeles City Charter Section 252(h).

Sec. 6. The City Clerk shall certify to the passage of this ordinance and have it published in accordance with Council policy, either in a daily newspaper circulated in the City of Los Angeles or by posting for ten days in three public places in the City of Los Angeles: one copy on the bulletin board located at the Main Street entrance to the Los Angeles City Hall; one copy on the bulletin board located at the Main Street entrance to the Los Angeles City Hall East; and one copy on the bulletin board located at the Temple Street entrance to the Los Angeles County Hall of Records.

I hereby certify that the foregoing ordinance was passed by the Council of the City of Los Angeles, at its meeting of \_\_\_\_\_.

JUNE LAGMAY, City Clerk

By \_\_\_\_\_ Deputy

Approved \_\_\_\_\_

\_\_\_\_\_  
Mayor

Approved as to Form and Legality

CARMEN A. TRUTANICH, City Attorney

By  \_\_\_\_\_  
HARIT U. TRIVEDI  
Deputy City Attorney

Date June 7, 2012

File No. 11-0187-S4