










Generalized Zoning

-  OS
-  A, RA
-  RE, RS, R1, RU, RZ, RW1
-  R2, RD, RMP, RW2, R3, RAS3, R4, RAS4, R5
-  ADP, C1, C1.5, C2, C4, C5, CR, CW, LASED, WC
-  CM, MR, CCS, M1, M2, LAX, M3, SL
-  P, PB
-  PF
-  HILLSIDE



Address: 1100 S STEARNS DR

APN: 5087020031

PIN #: 132B173 862

Tract: TR 7603

Block: None

Lot: 390

Arb: None

Zoning: R1-1-O

General Plan: Low II Residential