

California State Senate

SENATOR
ED HERNANDEZ, O.D.
TWENTY-FOURTH SENATE DISTRICT



April 4, 2011

The Honorable Jose Hutzar
Councilmember, 14th District
City of Los Angeles
200 N. Spring Street, Room 465
Los Angeles, CA 90012

Councilmember HAZAR

I am writing to express my support for the Rose Hills community in their request for additional landmark signs from the City of Los Angeles. These signs will serve to better identify this important community in Northeast Los Angeles.

Although I am a newly elected Senator representing this area, I am well aware of how important these signs can be for fostering civic pride and creating a stronger sense of community among the people who reside in these neighborhoods. Since 1967, a number of such communities have been identified and recognized by the City of Los Angeles with signs placed in highly visible areas.

It is my understanding that there is currently only one sign in place for the Rose Hills community, and that a previously installed sign at another location was vandalized and never replaced.

Please let me know what I can do to work with you and the residents of Rose Hills to facilitate this request. I look forward to working with you as one of the representatives serving your council district in Sacramento. Please feel free to contact me with any questions or concerns on this or any other matter.

Sincerely,

ED HERNANDEZ, O.D.
California State Senator
24th State Senate District

According to this letter by State Senator Ed Hernandez, there are only 2 Rose Hills signs as of April 4, 2011. One of these was vandalized. A few months later, the number of signs vandalized and need to be replaced has jumped to 3. This is why this NEEDS TO GO THROUGH THE CITY CLERK'S NAMING/ RENAMING PROCESS. It's obvious that Council member Jose Hutzar is doing everything he can to for these people.

OFFICE OFFER
1524 CONGRESSMAN XAVIER BECERRA
WASHINGTON, DC 20515
PHONE: (202) 225-2100
FAX: (202) 225-2100



Congress of the United States
House of Representatives

XAVIER BECERRA
31ST DISTRICT, CALIFORNIA

HOUSE INTERNATIONAL CLERK
AND CHAIR
CONSTITUTIONAL RIGHTS AND RIGHTS
FOR ALL AMERICANS, 1000 17th St. N.E.
Washington, DC 20002
WWW.HOUSECLERK.COM



OUR LADY OF GUADALUPE PARISH - ROSE HILL
4509 Mercury Avenue, Los Angeles, CA, 90032 • Phone: (323) 924-4201 • Fax: (323) 924-8668

July 29, 2011

Mr. Jose A. Manzano
4533 Huntington Dr
Los Angeles, CA 90032-1807

Dear Mr. Manzano:

Thank you for taking the time to participate in my recent "Coffee With Your Congressman" meeting at Huntington Drive Elementary School on Saturday, July 23, 2011. I appreciated the opportunity to update you on my work in Washington, D.C., and I came away from our meeting with a better understanding of the issues and priorities you would like to see addressed. The input you provided will play a key role in my decision making process as I work to set a new direction for our country in Congress.

The most important part of the meeting for me was the question and answer session. I heard loud and clear your concerns about the state of our economy, budget deficits and many other issues. As your representative in Congress, I am committed to staying informed and aware of the issues important to you.

Again, thank you for participating in the democratic process by joining our community in this open forum. I look forward to continuing our discussion at future meetings, and online at <http://Becerra.House.Gov>. Please remember that my office is available to help with any federal matter that concerns you.

Many thanks!

Sincerely,

XAVIER BECERRA
Member of Congress

December 23, 2011

The City of Los Angeles,
Arts, Parks & Neighborhood Community;

Blessings to you and your families throughout this Christmas season. I am writing to express my support for the Rose Hills community in their request for additional L.A.D.O.T. community signs from the City of Los Angeles. These signs will serve to better identify this important community.

As the Parroquial Administrator for Our Lady of Guadalupe Parish in Rose Hills, I am aware of how important these signs can be for fostering civic pride and creating a sense of community among our Parish families and residents.

In closing, we would like to thank our honorable Councilman Jose Hutzar and other councilmatic peers in their kind appreciation and their full support in this matter of community signs.

Sincerely in Christ,

Rev. Nelson Trinidad
Parroquial Administrator

Here, Father Nelson supports Rose Hills, going as far as saying that Our Lady of Guadalupe Parish is in Rose Hills. But then, look at the next letter.



OUR LADY OF GUADALUPE PARISH - ROSE HILL

June 17, 2013

Education and Neighborhoods Committee
Room 1010, City Hall
200 North Spring Street
Los Angeles, CA 90012

Attn: Council Members Bernard C. Parks, Jan Perry, Dennis P. Zine

We would like to clarify a misunderstanding from the El Sereno Historical Society relating to the Community name of Our Lady of Guadalupe Parish and School. We are not part of the El Sereno Community...

Sincerely in Christ,

Handwritten signature of Fr. Nelson Trinidad

Now, Our Lady of Guadalupe Parish is no longer in Rose Hill, but is now in Rose Hills. This is written by the same person Father Nelson. How absurd is that? This pastor Father Nelson has become a puppet of Joe Manzano...

Our Lady of Guadalupe Parish - Rose Hill | 4509 Memory Avenue, Los Angeles, CA 90032 | (323) 254-4361 | Fax (323) 225-3044



Our Lady of Guadalupe School
4522 Browne Avenue • Los Angeles • California • 90032
Office (323) 221-8187 • Fax (323) 221-8197
Marian • Misericordia • Bonitas

June 18, 2013

To whom it may concern,

This letter is to verify that Our Lady of Guadalupe Parish and School are recognized by the Roman Catholic Archdiocese of Los Angeles to be in the community of Rose Hill. Attached for your review is the official 2013 Catholic Directory of the Archdiocese of Los Angeles...

Please feel free to contact the school's principal, Mr. Victor Serna, M. Ed. at 323/221-8187 should you have any questions.

Sincerely,

Handwritten signature of Victor Serna, M. Ed.
Principal

A letter from the FORMER Principal Victor Serna, who like father Nelson, CONTRADICTS the Rose Hills community of Joe and Anthony Manzano. It's either Rose Hill or Rose Hills, they cannot be the same thing. The attempt to get signs under the name of Rose Hills when people actually know the name of this area in El Sereno is ROSE HILL, clearly shows this whole Archive is nothing but crap...

2013 CATHOLIC DIRECTORY ARCHDIOCESE OF LOS ANGELES. PARISH OFFICE COPY (DO NOT REMOVE). CELEBRATING The Year of Faith.

2013 CATHOLIC DIRECTORY ARCHDIOCESE OF LOS ANGELES. PARISH OFFICE COPY (DO NOT REMOVE). CELEBRATING The Year of Faith.



April 23, 2007

Of course the Rose Hills cemetery is not going to mind it's free advertising for them because EVERYONE knows Rose Hills is a cemetery in Whittier

Mr. Anthony Manzano
P. O. Box 32474
Los Angeles, CA 90032

Dear Mr. Manzano:

I am the President of Rose Hills Company. Rose Hills Company owns the ROSE HILLS trademark (Registration No. 2,904,499), which was registered with the United States Patent and Trademark Office on November 23, 2004. This trademark is being used in connection with mortuary, cemetery, crematory, burial and cremation services.

The community of Rose Hills, California has requested that it be allowed to replace four signs depicting the name of the community, and has requested that Rose Hills Company provide written approval. On behalf of Rose Hills Company, I withdraw the community of Rose Hills to replace the four signs depicting the name ROSE HILLS. However, the community of Rose Hills must never use or permit others to use the name ROSE HILLS (or anything similar thereto) in connection with mortuaries, cemeteries, crematories and/or funeral, burial and cremation services.

Please contact me if you require additional information.

Very truly yours,

Handwritten signature of Kenton C. Woods

Kenton C. Woods

Agreed to and accepted by:

Handwritten signature of Anthony Manzano
Representative of the Community of Rose Hills of Los Angeles, California

3825 South Western Ave - 5th - Los Angeles, CA 90008 - Telephone 323-494-0921 - www.rosehills.com

ARROYO SECO NEIGHBORHOOD COUNCIL (ANSNC)
MINUTES OF THE MEETING
MONDAY, OCTOBER 18, 2006 8:00PM
MONTICENTO HIGHWAY SENIOR CENTER
Page 2

RESOLUTIONS - Funding Requests:

- 1. Every 2006-2007 year a Planned Unit Development... RESOLVE PROJECT 2006... After discussion the Board... 2. The request to approve the... 3. The Treasurer...

RESOLUTIONS - Sign Posting Requests:

- 1. THE ENERGY DEPARTMENT... 2. By motion duly read and adopted... 3. The motion to amend... 4. The proposal by... 5. After discussion...

FY-This page was stolen from ESHS



ARROYO SECO NEIGHBORHOOD COUNCIL
Post Office Box 42284, Los Angeles, CA 90032
Phone (818) 344-1170
www.ansnc.org



Lincoln Heights Neighborhood Council
3556 North Broadway
Los Angeles, CA 90031
WEB: www.lincolnhighlights.org



Again, supports Rose Hills signs as long as they are not placed within Lincoln Heights NC. THEY CALL THIS SUPPORT? THIS DOES NOT PROVE SUPPORT OF LINCOLN HEIGHTS NC.
OR THE SIGNS WILL BE LOCATED WITHIN EL SERENO? WHAT ARE THE ROSE HILLS BOUNDARIES???

- The Lincoln Heights Neighborhood Council supports the request for four signs... a. Outside of Lincoln Heights neighborhood... b. Outside Lincoln Heights... c. Outside of Lincoln Heights...

THIS PAGE WAS ALSO STOLEN FROM THE El Sereno Historical Society

Handwritten signature of Esther Reyes
Esther Reyes, President
Lincoln Heights Neighborhood Council

CITY OF LOS ANGELES
CALIFORNIA



EXECUTIVE OFFICERS
Antonio Manzano, President
Vic Manzano, Vice President
Francisco Montano, Treasurer
Vicente Montano, Secretary
Luis Montano, Controller

LA-42 COUNCILMEMBER
El Sereno
HILSBEE VILLAGE
ROSE HILLS
Hawthorne Hills

November, 2011

Are we to believe Rose Hills got support from the NC just because Anthony says so? He was President of the NC at this time, but DOES NOT include any agendas or official... minutes of the meetings. The Department of Neighborhood Empowerment (DOME) has already said letters like this with no proof to support what it says are NOT VALID.

This letter is being prepared to indicate that LA-42 Neighborhood Council is in support of a request for additional community signs within the boundaries. There have been many community discussions and public opportunities to provide organized dialogue regarding the request for "Community Signs", including one at the Land Use Commission.

During a Regular Council Board Meeting held in April 2011, the Neighborhood Council voted in the affirmative to adopt the Land Use Commission's recommendations. It was noted that Community Signs and Historic Signs each have five displayed signs. A motion was introduced to replace and provide for additional signs in NHH, including one with the community of "El Sereno", in the block on Bowen, north of Valley. These "ROSE HILLS" signs would be requested by Council Member Esther Reyes and two "Rose Hills" signs are requested by Council Member Reyes.

The request to re-bid community identity started over six years ago, and has grown into the "Rebranding Agency" that will be needed for generations to come. Rose Hills seems to originate to over 7,000 years, with the origins in the names of pre-war and modern, the HOME.

The community of Rose Hills has gained support from the Lincoln Heights Neighborhood Council as well as the Arroyo Seco Neighborhood Council, providing for additional discussion and that during... Rose Hills is proud to have the unique distinction of both an historic park and within its parks and projects in the future.

With this letter, along with consistent media coverage, historic references, the willowhood, and the signatures of thousands of residents showing support, and support from three Neighborhood Councils, we ask that you join City Council support as well.

Sincerely,

Handwritten signature of Anthony Manzano

Anthony Manzano
LA-42 Neighborhood Council
President

BOARD MEMBERS: SUZANNE REPRESENTS DUES: ROSEAL APACHE, MARIA E. ESCOBAR, GISELA ALONSO; COMMUNITY BASED ORGANIZATIONS REPRESENTATIVES: JAMES A. BROWN, VERA BUSTOS; NEIGHBORHOOD REPRESENTATIVES: DANIEL LOPEZ, LINDA BOST; AREA REPRESENTATIVES: BRUNO A. GONZALEZ, MARGARET STIVERS, SARA LOPEZ, DOMINIC SANCHEZ, JUDY DEEPA PATEL; LAW OFFICERS: RANDY HARRIS, ROBERT T. BAKER, ROBERT T. BAKER, JAMES A. GIBSON, JAMES GIBSON

Letter from some made up Association that's not registered with the state, is not a non-profit and has no legal standing. ANYONE can write a letter saying they are such and such association, it does not mean it's true. This letter ONLY shows that Ray Rios easily lead and that he is also against the community of El Sereno.

Hillside Village Property Owner's Association
 4371 Yellowstone Street
 Los Angeles Ca. 90032

To: The Office of Councilman Jose Huizar
 From: Raymond Rios
 President of Hillside Village Property Owners Association
 Date: December 7, 2011
 To Whom It May Concern:

This letter is in reference to a proposed community sign that select members from the community of Rose Hills have proposed placing on the last pole on the northbound side of Soto Street before arriving at the transition bridge at on Mission Rd. and Soto Street. As I understand it, this sign will indicate to the northbound traffic that they are entering the community of Rose Hills.

As president of Hillside Village Property Owner's Association, we as a group or community, do not oppose the placement of their "Rose Hill's" community sign being placed at this previously agreed upon location (The last pole on the northbound side of Soto St. before arriving at the Mission/Soto transition bridge).

If there are any further questions to clarify our positions on this matter, I may be contacted at 323 547-6067. Thank you for your attention in this matter.

Sincerely,
 Raymond Rios

 President of Hillside Village Property Owner's Association


The Los Angeles City Library History Department's Directors already submitted a letter that OPPOSED what librarian Creason states and RETRACTED his letter.

January 12, 2012

Furthermore, the LA Library History Department Directors also stated that as far as the evidence shows, THERE HAS NEVER BEEN A ROSE HILL OR ROSE HILLS COMMUNITY in LA, NEVER.

To Whom It May Concern:

The History department of the Los Angeles Public Library recognizes Rose Hills, also once known as Rancho Rosa de Castilla as an historic area in Los Angeles. The official heading of our California Subject Index is East Los Angeles-Rose Hill and there are a number of maps in the collection that reflect the place and place name.



Glen Creason
 Map Librarian
 History Department
 Los Angeles Public Library

Map from agreement program since it could not be found in the City of Los Angeles Library Collection

<p>PLANS OF THE CITY OF LOS ANGELES 1850-1900 1900-1950 1950-1990 1990-2000 2000-2010 2010-2012</p>	<p>CITY OF LOS ANGELES <small>California</small>  HOWARD H. HALL, MAYOR 2011</p>	<p>LOS ANGELES PUBLIC LIBRARY 1900-1950 1950-1990 1990-2000 2000-2010 2010-2012</p>
---	--	--

UPDATE

January 12, 2012

To Whom It May Concern:


The History department of the Los Angeles Public Library recognizes Rose Hills, also once known as Rancho Rosa de Castilla as an historic area in Los Angeles. The official heading of our California Subject Index is East Los Angeles-Rose Hill and there are a number of maps in the collection that reflect the place and place name.

Glen Creason
 Map Librarian
 History Department
 Los Angeles Public Library

The Los Angeles City Library History Department's Directors already submitted a letter that OPPOSED what librarian Creason states and have requested a RETRACTION of his letter.

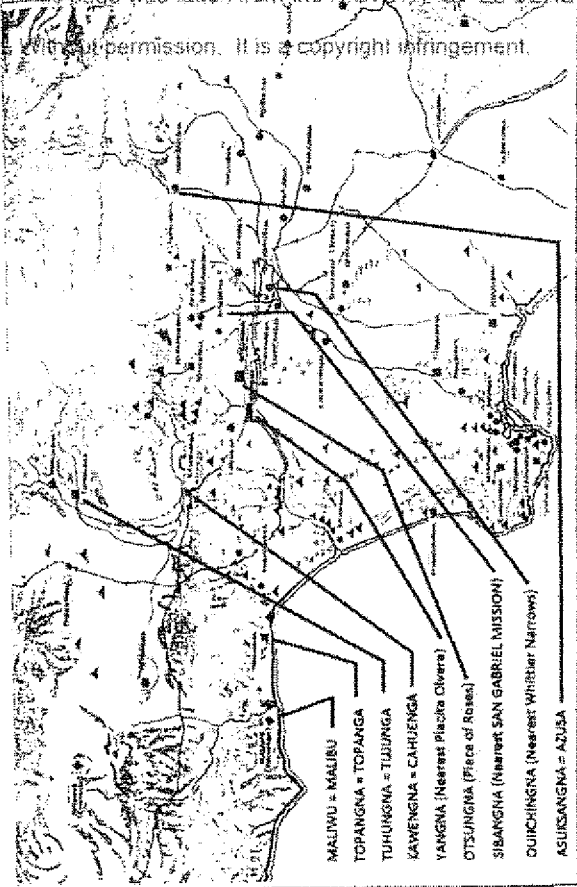
Furthermore, the LA Library History Department Directors also stated that as far as the evidence shows, THERE HAS NEVER BEEN A ROSE HILL OR ROSE HILLS COMMUNITY in Los Angeles, NEVER.

FILLER PAGE FILLER PAGE FILLER PAGE
 HAS NOTHING TO DO WITH ROSE HILLS OR ROSE HILL.
 THIS PLAQUE IS LOCATED AT THE ENTRANCE OF DEBS PARK.



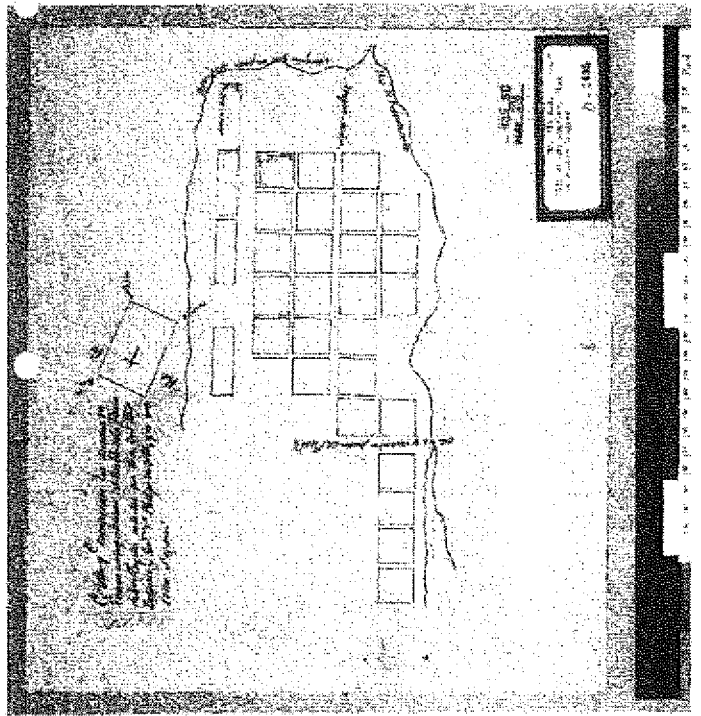
Map from agreement program since it could not be found in the City of Los Angeles Library Collection

Without permission. It is a copyright infringement.



Native American Villages at the Time of the Portola Expedition in 1769
TOPANGA - NEAREST TO THE MISSION
MALIBU - NEAREST TO THE MISSION
TUJUNGA - NEAREST TO THE MISSION
KAWENGA - NEAREST TO THE MISSION
YANGNA - NEAREST TO THE MISSION
OTSUNGNA - NEAREST TO THE MISSION
SIBANGNA - NEAREST TO THE MISSION
OUCHINGNA - NEAREST TO THE MISSION
ASUSANGNA - NEAREST TO THE MISSION

FILLER PAGE - EXPLAINS & SUPPORTS NOTHING

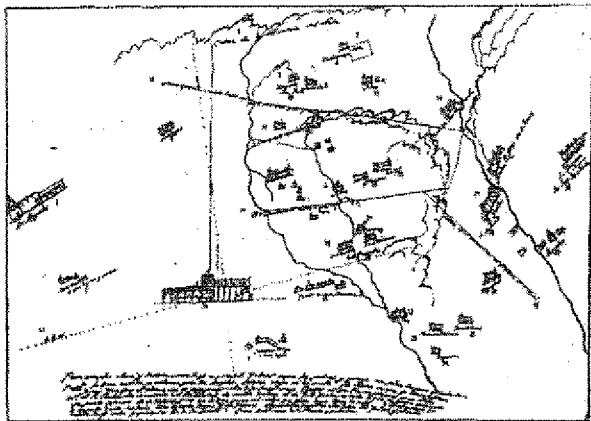


FILLER PAGE - EXPLAINS & SUPPORTS NOTHING

THE LAND OF RANCHOS AND CONTENTMENT: THE FIRST MAP OF SOUTHERN CALIFORNIA

San Gabriel Mission (1771) - Current Date: 1771
San Gabriel Mission (1771) - Current Date: 1771
San Gabriel Mission (1771) - Current Date: 1771


THE LAND OF RANCHOS AND CONTENTMENT



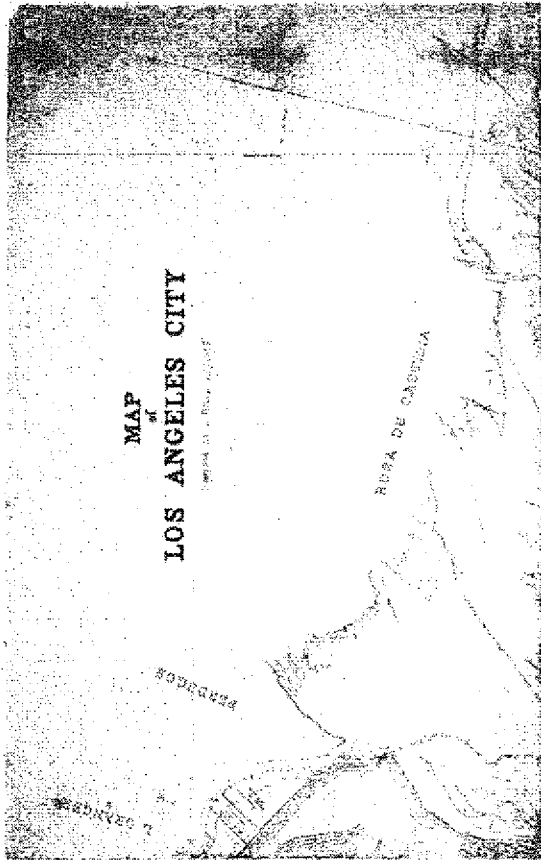
THE FIRST MAP OF SOUTHERN CALIFORNIA

This map shows the first map of the United States of California. It was drawn by the Spanish explorer Juan Bautista de Anza in 1775. The map shows the route of the expedition from San Gabriel to San Juan, San Antonio, and San Diego. The map is a hand-drawn sketch on aged paper with some handwritten notes and a small rectangular stamp in the upper right corner.

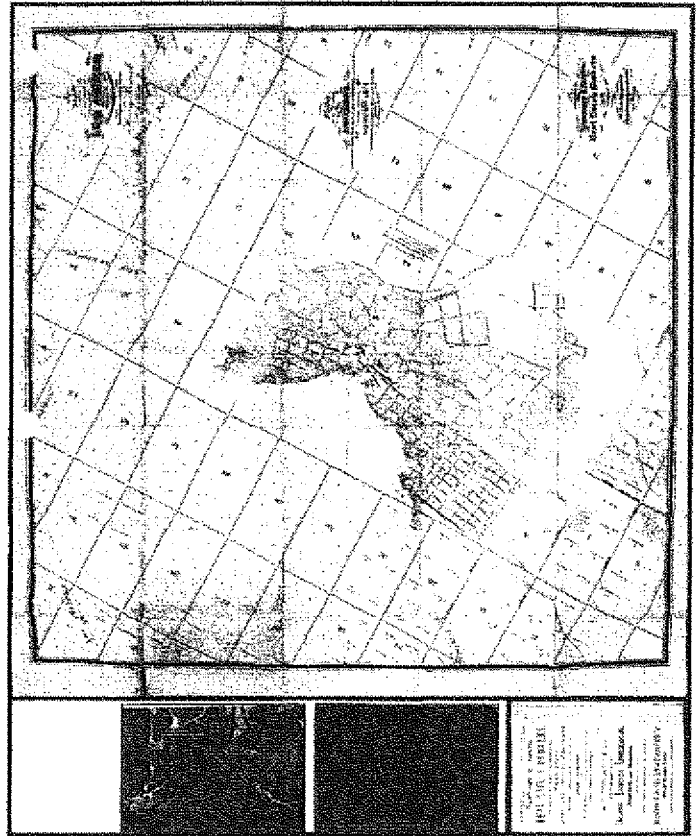
FILLER PAGE - EXPLAINS & SUPPORTS NOTHING



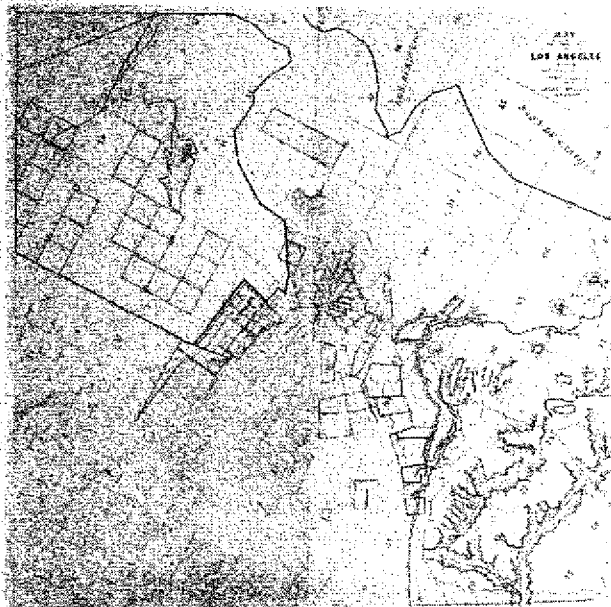
FILLER PAGE--EXPLAINS & SUPPORTS NOTHING



FILLER PAGE--EXPLAINS & SUPPORTS NOTHING



FILLER PAGE--EXPLAINS & SUPPORTS NOTHING



FILLER PAGE--EXPLAINS & SUPPORTS NOTHING

THE CITY'S BOUNDS: How Los Angeles City Limits Have Been Changed, Some Interesting Data Derived ...
 October 27, 1937
 Los Angeles Times (1880-1928) Feb 23, 1936
 Pre-Quinn Historical Newspaper; Los Angeles Times (1925-1997)

THE CITY'S BOUNDS

The Los Angeles City Limits have been changed, some interesting data derived from a study of the city's growth.


The following table shows the city's growth from 1850 to 1936:

Year	Area (Square Miles)
1850	1.5
1860	2.5
1870	4.5
1880	8.5
1890	15.5
1900	25.5
1910	45.5
1920	75.5
1930	115.5
1936	155.5


The city's growth has been rapid, and the city limits have been expanded to meet the needs of the population. The city's growth has been a result of the city's location, its climate, and its history.

Reprinted with permission of the copyright owner. Further reproduction prohibited without permission.

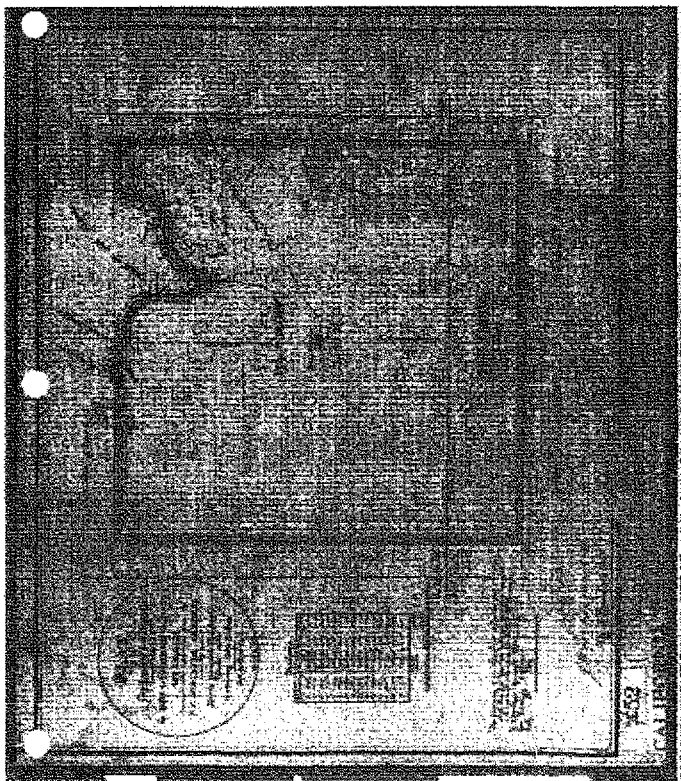
FILLER PAGE--EXPLAINS & SUPPORTS NOTHING



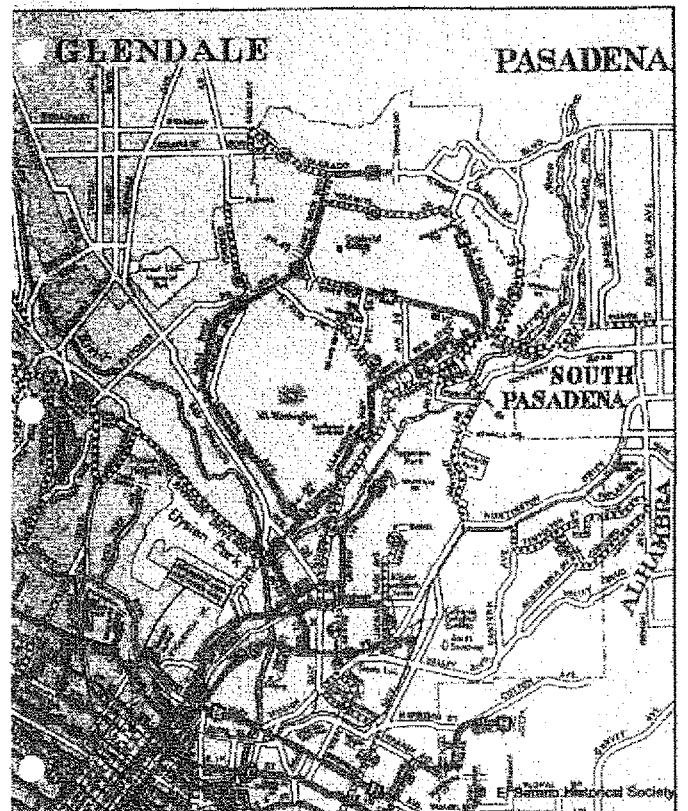
FILLER PAGE--EXPLAINS & SUPPORTS NOTHING



FILLER PAGE--EXPLAINS & SUPPORTS NOTHING

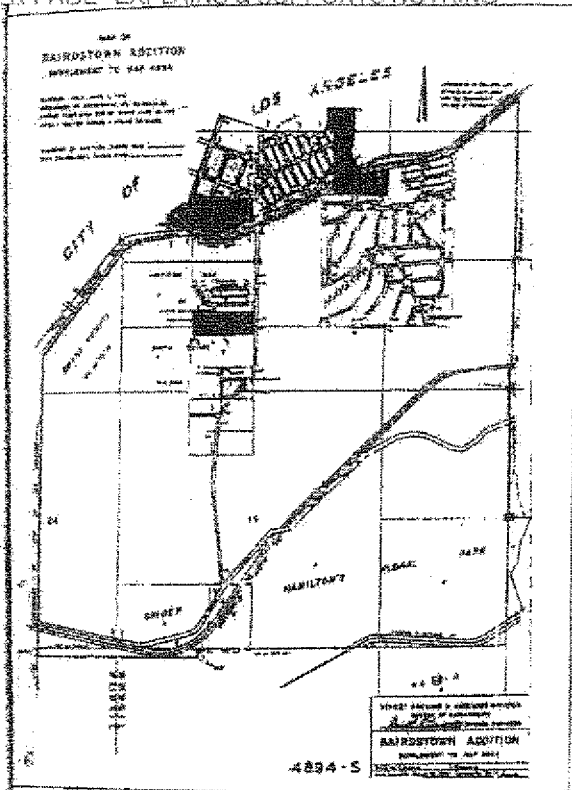


FILLER PAGE--EXPLAINS & SUPPORTS NOTHING
STOLEN FROM THE EL SERENO HISTORICAL SOCIETY



STOLEN FROM THE EL SERENO HISTORICAL SOCIETY

FILLER PAGE-EXPLAINS & SUPPORTS NOTHING



Homeowners Addition to Los Angeles City, 1915
 COMMERCIAL MAIN 710 FREEMAN 549 CLOSURE
 (1914) 1

IT HAS TAKEN JOE AND ANTHONY MANZANO 7 YEARS TO COLLECT THESE FEW SIGNATURES.

February 16, 2006



ROSE HILLS

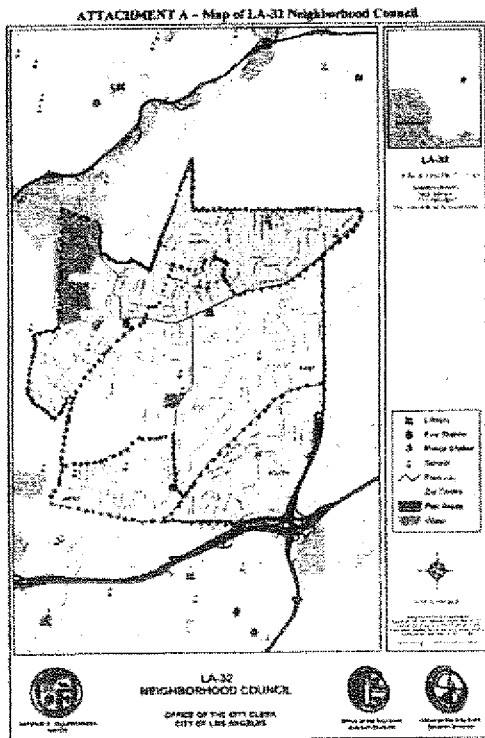
Community & Homeowners Alliance

SUBMITTED TO THE OFFICES
 OF THE 14th DISTRICT

With this petition the community of Rose Hills is requesting that our representative of the 14th District Council Office initiate a motion to request the City Council of Los Angeles to support the installation of additional community signs for recognition.

NAME	ADDRESS	SIGNATURE
1. <i>[Signature]</i>	249 Alondra	<i>[Signature]</i>
2. <i>[Signature]</i>	4500 Willowdale St	<i>[Signature]</i>
3. <i>[Signature]</i>	3530 Balthasar / A City 90032	<i>[Signature]</i>
4. <i>[Signature]</i>	3330 Fortale Ave S.A. Ca 90032	<i>[Signature]</i>
5. <i>[Signature]</i>	8783 HUNTING AVE 90032	<i>[Signature]</i>
6. <i>[Signature]</i>	4121 Citygate St. 90032	<i>[Signature]</i>
7. <i>[Signature]</i>	2580 Canyon Dr 90032	<i>[Signature]</i>
8. <i>[Signature]</i>	2530 Canyon Dr 90032	<i>[Signature]</i>
9. <i>[Signature]</i>	415 Balthasar St L.A. Ca 90032	<i>[Signature]</i>
10. <i>[Signature]</i>	2796 Lockwood St 90032	<i>[Signature]</i>
11. <i>[Signature]</i>	4152 Van-Hornes	<i>[Signature]</i>
12. <i>[Signature]</i>	3407 ABERNETHY ST 90032	<i>[Signature]</i>

FILLER PAGE-EXPLAINS & SUPPORTS NOTHING



LA-32 NEIGHBORHOOD COUNCIL
 OFFICE OF THE CITY CLERK
 CITY OF LOS ANGELES

IT HAS TAKEN JOE AND ANTHONY MANZANO 7 YEARS TO COLLECT THESE FEW SIGNATURES.

February 16, 2006



ROSE HILLS

Community & Homeowners Alliance

SUBMITTED TO THE OFFICES
 OF THE 14th DISTRICT

With this petition the community of Rose Hills is requesting that our representative of the 14th District Council Office initiate a motion to request the City Council of Los Angeles to support the installation of additional community signs for recognition.

NAME	ADDRESS	SIGNATURE
1. <i>[Signature]</i>	4421 E. Granada St	<i>[Signature]</i>
2. <i>[Signature]</i>	3023 CSUN St	<i>[Signature]</i>
3. <i>[Signature]</i>	5755 LOCKWOOD ST	<i>[Signature]</i>
4. <i>[Signature]</i>	2914 Ardmore St	<i>[Signature]</i>
5. <i>[Signature]</i>	4487 Balthasar	<i>[Signature]</i>
6. <i>[Signature]</i>	3500 ABERNETHY ST.	<i>[Signature]</i>
7. <i>[Signature]</i>	4433 E. Granada	<i>[Signature]</i>
8. <i>[Signature]</i>		
9. <i>[Signature]</i>	4548 CENTER PL. Rose Hills Ca 90032.	<i>[Signature]</i>
10. <i>[Signature]</i>	4512 N. Huntington Dr.	<i>[Signature]</i>
11. <i>[Signature]</i>	3506 GALENA ST. L.A.C 90032	<i>[Signature]</i>
12. <i>[Signature]</i>	4551 HUNTINGTON DR 90032	<i>[Signature]</i>

DIFFERENT PETITION, THIS ONE IS FOR THE RENAMING PROCESS. JOE & ANTHONY MANZANO NEVER GOT THE 500 SIGNATURES REQUIRED, SO THEY STARTED MAKING UP LIES ABOUT ROSE HILLS HISTORY.

IT HAS TAKEN JOE AND ANTHONY MANZANO 7 YEARS TO COLLECT THESE FEW SIGNATURES.

CITIZEN FOR NAMING / RENAMING COMMUNITY

NO.	NAME OF PETITIONER	ADDRESS	DATE	OFFICE USE ONLY
21	CELA M. Lopez	3119 KENNEDY ST	4/17/08	
22	ROSA LUCIA	3117 KENNEDY ST	4/17/08	
23	TIANA GARCIA	12291 SERRA ST	4/17/08	
24	ANGIE CRUZ	3700 PUNTO ST	4/17/08	
25	ANGIE CRUZ	3700 PUNTO ST	4/17/08	
26	ANGIE CRUZ	3700 PUNTO ST	4/17/08	
27	ANGIE CRUZ	3700 PUNTO ST	4/17/08	
28	ANGIE CRUZ	3700 PUNTO ST	4/17/08	
29	ANGIE CRUZ	3700 PUNTO ST	4/17/08	
30	ANGIE CRUZ	3700 PUNTO ST	4/17/08	
31	ANGIE CRUZ	3700 PUNTO ST	4/17/08	
32	ANGIE CRUZ	3700 PUNTO ST	4/17/08	
33	ANGIE CRUZ	3700 PUNTO ST	4/17/08	
34	ANGIE CRUZ	3700 PUNTO ST	4/17/08	
35	ANGIE CRUZ	3700 PUNTO ST	4/17/08	
36	ANGIE CRUZ	3700 PUNTO ST	4/17/08	
37	ANGIE CRUZ	3700 PUNTO ST	4/17/08	
38	ANGIE CRUZ	3700 PUNTO ST	4/17/08	
39	ANGIE CRUZ	3700 PUNTO ST	4/17/08	
40	ANGIE CRUZ	3700 PUNTO ST	4/17/08	
41	ANGIE CRUZ	3700 PUNTO ST	4/17/08	
42	ANGIE CRUZ	3700 PUNTO ST	4/17/08	
43	ANGIE CRUZ	3700 PUNTO ST	4/17/08	
44	ANGIE CRUZ	3700 PUNTO ST	4/17/08	
45	ANGIE CRUZ	3700 PUNTO ST	4/17/08	
46	ANGIE CRUZ	3700 PUNTO ST	4/17/08	
47	ANGIE CRUZ	3700 PUNTO ST	4/17/08	
48	ANGIE CRUZ	3700 PUNTO ST	4/17/08	
49	ANGIE CRUZ	3700 PUNTO ST	4/17/08	
50	ANGIE CRUZ	3700 PUNTO ST	4/17/08	

February 16, 2006



ROSE HILLS

Community & Homeowners Alliance

SUBMITTED TO THE OFFICES OF THE 14th DISTRICT

With this petition the community of Rose Hills is requesting that our representative of the 14th District Council Office initiate a motion to request the City Council of Los Angeles to support the installation of additional community signs for recognition.

NAME	ADDRESS	SIGNATURE
1. Gabriel M. Garcia	4538 Bersi St	[Signature]
2. Carlos Rojas	4557 N. Huntington Dr	[Signature]
3. Cesar Flores	4523 Huntington Dr	[Signature]
4. Armando Hernandez	4012 Guardian Ave	[Signature]
5. Juanita Garcia	3721 E. Serrano St	[Signature]
6. Fred B. Garcia	2839 Dundee Ln	[Signature]
7. David P. Garcia	5327 Crown St	[Signature]
8. Cecilia Garcia	5312 Crown St	[Signature]
9. Stella Barragan	3327 Monte St	[Signature]
10. Phillip C. Barragan	3327 Monte St	[Signature]
11. J. Barragan	2576 Lockwood Blvd	[Signature]
12. S. Barragan		[Signature]

IT HAS TAKEN JOE AND ANTHONY MANZANO 7 YEARS TO COLLECT THESE FEW SIGNATURES.

DIFFERENT PETITION, THIS ONE IS FOR THE RENAMING PROCESS. JOE & ANTHONY MANZANO NEVER GOT THE 500 SIGNATURES REQUIRED, SO THEY STARTED MAKING UP LIES ABOUT ROSE HILLS HISTORY.

February 16, 2006



ROSE HILLS

Community & Homeowners Alliance

SUBMITTED TO THE OFFICES OF THE 14th DISTRICT

With this petition the community of Rose Hills is requesting that our representative of the 14th District Council Office initiate a motion to request the City Council of Los Angeles to support the installation of additional community signs for recognition.

NAME	ADDRESS	SIGNATURE
1. Martha Garcia	4538 Bersi St	[Signature]
2. Cecilia Rojas	4557 N. Huntington Dr	[Signature]
3. Cesar Flores	4523 Huntington Dr	[Signature]
4. Armando Hernandez	4012 Guardian Ave	[Signature]
5. Juanita Garcia	3721 E. Serrano St	[Signature]
6. Fred B. Garcia	2839 Dundee Ln	[Signature]
7. David P. Garcia	5327 Crown St	[Signature]
8. Cecilia Garcia	5312 Crown St	[Signature]
9. Stella Barragan	3327 Monte St	[Signature]
10. Phillip C. Barragan	3327 Monte St	[Signature]
11. J. Barragan	2576 Lockwood Blvd	[Signature]
12. S. Barragan		[Signature]

CITIZEN FOR NAMING / RENAMING COMMUNITY

NO.	NAME OF PETITIONER	ADDRESS	DATE	OFFICE USE ONLY
21	ANGIE CRUZ	3700 PUNTO ST	4/17/08	
22	ANGIE CRUZ	3700 PUNTO ST	4/17/08	
23	ANGIE CRUZ	3700 PUNTO ST	4/17/08	
24	ANGIE CRUZ	3700 PUNTO ST	4/17/08	
25	ANGIE CRUZ	3700 PUNTO ST	4/17/08	
26	ANGIE CRUZ	3700 PUNTO ST	4/17/08	
27	ANGIE CRUZ	3700 PUNTO ST	4/17/08	
28	ANGIE CRUZ	3700 PUNTO ST	4/17/08	
29	ANGIE CRUZ	3700 PUNTO ST	4/17/08	
30	ANGIE CRUZ	3700 PUNTO ST	4/17/08	
31	ANGIE CRUZ	3700 PUNTO ST	4/17/08	
32	ANGIE CRUZ	3700 PUNTO ST	4/17/08	
33	ANGIE CRUZ	3700 PUNTO ST	4/17/08	
34	ANGIE CRUZ	3700 PUNTO ST	4/17/08	
35	ANGIE CRUZ	3700 PUNTO ST	4/17/08	
36	ANGIE CRUZ	3700 PUNTO ST	4/17/08	
37	ANGIE CRUZ	3700 PUNTO ST	4/17/08	
38	ANGIE CRUZ	3700 PUNTO ST	4/17/08	
39	ANGIE CRUZ	3700 PUNTO ST	4/17/08	
40	ANGIE CRUZ	3700 PUNTO ST	4/17/08	
41	ANGIE CRUZ	3700 PUNTO ST	4/17/08	
42	ANGIE CRUZ	3700 PUNTO ST	4/17/08	
43	ANGIE CRUZ	3700 PUNTO ST	4/17/08	
44	ANGIE CRUZ	3700 PUNTO ST	4/17/08	
45	ANGIE CRUZ	3700 PUNTO ST	4/17/08	
46	ANGIE CRUZ	3700 PUNTO ST	4/17/08	
47	ANGIE CRUZ	3700 PUNTO ST	4/17/08	
48	ANGIE CRUZ	3700 PUNTO ST	4/17/08	
49	ANGIE CRUZ	3700 PUNTO ST	4/17/08	
50	ANGIE CRUZ	3700 PUNTO ST	4/17/08	

DIFFERENT PETITION, THIS ONE IS FOR THE RENAMING PROCESS. JOE & ANTHONY MANZANO NEVER GOT THE 500 SIGNATURES REQUIRED, SO THEY STARTED MAKING UP LIES ABOUT ROSE HILLS HISTORY.

PETITION FOR NAMING / RENAMING COMMUNITY		FOR OFFICE OF CITY CLERK		
SEIG LINE	NAME OF PETITIONER	ADDRESS	DATE	OFFICE USE ONLY
101	Judy Pareda	2022 11227th St	8/23/08	
102	Romana Rodriguez	21225 Normandie Dr	8/23/08	
103	Anthony Manzano	2022 11227th St	8/23/08	
104	Richard Morales	2022 11227th St	8/23/08	
105	Alvin Gonzalez	4944 7th St	8/23/08	
106	John E. Pardo	4009 Serrano St	8/23/08	
107	Candy Martinez	4009 Serrano St	8/23/08	
108	Diana Castellano	2022 11227th St	8/23/08	
109	Patricia Lopez	2022 11227th St	8/23/08	
110	Delina Diaz	11227th St	8/23/08	
111	R. J. Rodriguez	4009 Serrano St	8/23/08	
112	SEBASTIAN LEALTA	2022 11227th St	8/23/08	
113	Adriana Chavez	4009 Serrano St	8/23/08	
114	Hector Morales	2022 11227th St	8/23/08	
115	Juanita	4009 Serrano St	8/23/08	
116	Jose Ramos	2022 11227th St	8/23/08	
117	Manuel Burgos	2022 11227th St	8/23/08	
118	L. L. Hernandez	2022 11227th St	8/23/08	
119	Patricia Lopez	2022 11227th St	8/23/08	
120	Liliana Velazquez	2022 11227th St	8/23/08	

DIFFERENT PETITION, THIS ONE IS FOR THE RENAMING PROCESS. JOE & ANTHONY MANZANO NEVER GOT THE 500 SIGNATURES REQUIRED, SO THEY STARTED MAKING UP LIES ABOUT ROSE HILLS HISTORY.


PETITION FOR NAMING / RENAMING COMMUNITY		FOR OFFICE OF CITY CLERK		
SEIG LINE	NAME OF PETITIONER	ADDRESS	DATE	OFFICE USE ONLY
101	Anthony Manzano	2022 11227th St	8/23/08	
102	Romana Rodriguez	21225 Normandie Dr	8/23/08	
103	Anthony Manzano	2022 11227th St	8/23/08	
104	Richard Morales	2022 11227th St	8/23/08	
105	Alvin Gonzalez	4944 7th St	8/23/08	
106	John E. Pardo	4009 Serrano St	8/23/08	
107	Candy Martinez	4009 Serrano St	8/23/08	
108	Diana Castellano	2022 11227th St	8/23/08	
109	Patricia Lopez	2022 11227th St	8/23/08	
110	Delina Diaz	11227th St	8/23/08	
111	R. J. Rodriguez	4009 Serrano St	8/23/08	
112	SEBASTIAN LEALTA	2022 11227th St	8/23/08	
113	Adriana Chavez	4009 Serrano St	8/23/08	
114	Hector Morales	2022 11227th St	8/23/08	
115	Juanita	4009 Serrano St	8/23/08	
116	Jose Ramos	2022 11227th St	8/23/08	
117	Manuel Burgos	2022 11227th St	8/23/08	
118	L. L. Hernandez	2022 11227th St	8/23/08	
119	Patricia Lopez	2022 11227th St	8/23/08	
120	Liliana Velazquez	2022 11227th St	8/23/08	

DIFFERENT PETITION, THIS ONE IS FOR THE RENAMING PROCESS. JOE & ANTHONY MANZANO NEVER GOT THE 500 SIGNATURES REQUIRED, SO THEY STARTED MAKING UP LIES ABOUT ROSE HILLS HISTORY.

PETITION FOR NAMING / RENAMING COMMUNITY		FOR OFFICE OF CITY CLERK		
SEIG LINE	NAME OF PETITIONER	ADDRESS	DATE	OFFICE USE ONLY
101	John Hernandez	2022 11227th St	8/23/08	
102	Romana Rodriguez	21225 Normandie Dr	8/23/08	
103	John Hernandez	2022 11227th St	8/23/08	
104	Richard Morales	2022 11227th St	8/23/08	
105	Alvin Gonzalez	4944 7th St	8/23/08	
106	John E. Pardo	4009 Serrano St	8/23/08	
107	Candy Martinez	4009 Serrano St	8/23/08	
108	Diana Castellano	2022 11227th St	8/23/08	
109	Patricia Lopez	2022 11227th St	8/23/08	
110	Delina Diaz	11227th St	8/23/08	
111	R. J. Rodriguez	4009 Serrano St	8/23/08	
112	SEBASTIAN LEALTA	2022 11227th St	8/23/08	
113	Adriana Chavez	4009 Serrano St	8/23/08	
114	Hector Morales	2022 11227th St	8/23/08	
115	Juanita	4009 Serrano St	8/23/08	
116	Jose Ramos	2022 11227th St	8/23/08	
117	Manuel Burgos	2022 11227th St	8/23/08	
118	L. L. Hernandez	2022 11227th St	8/23/08	
119	Patricia Lopez	2022 11227th St	8/23/08	
120	Liliana Velazquez	2022 11227th St	8/23/08	

IT HAS TAKEN JOE AND ANTHONY MANZANO 7 YEARS TO COLLECT THESE FEW SIGNATURES.

February 16, 2008


ROSE HILLS
 Community of Homeowners Alliance

SUBMITTED TO THE OFFICES OF THE 14th DISTRICT

With this petition the community of Rose Hills is requesting that one representative of the 14th District Council Office initiate a motion to request the City Council of Los Angeles to support the installation of additional community signs for recognition.

NAME	ADDRESS	SIGNATURE
1. ANTHONY MANZANO	ROSE HILLS, CA	<i>Anthony Manzano</i>
2. ANTONIO MANZANO	ROSE HILLS, CA	<i>Antonio Manzano</i>
3. ROMANA RODRIGUEZ	4501 NORTH HUNTINGTON	<i>Romana Rodriguez</i>
4. JOAQUIN MANZANO	4548 HUNTINGTON DR. NORTH	<i>Joaquin Manzano</i>
5. ELVIRA GALAZA	14544 HUNTINGTON DR. NORTH	<i>Elvira Galaza</i>
6. MARIA TERESA ALVAREZ	4557 N. HUNTINGTON DR.	<i>Maria Teresa Alvarez</i>
7. MARIAN FLORES	4579 N. HUNTINGTON DR.	<i>Marian Flores</i>
8. JUAN LUIS	4579 N. HUNTINGTON DR.	<i>Juan Luis</i>
9. GARCIA LOPEZ	4568 N. HUNTINGTON DR.	<i>Garcia Lopez</i>
10. MARIA TERESA ALVAREZ	4557 N. HUNTINGTON DR.	<i>Maria Teresa Alvarez</i>
11. ROMANA RODRIGUEZ	4501 NORTH HUNTINGTON	<i>Romana Rodriguez</i>
12. ANTHONY MANZANO	ROSE HILLS, CA	<i>Anthony Manzano</i>

DIFFERENT PETITION, THIS ONE IS FOR THE RENAMING PROCESS. JOE & ANTHONY MANZANO NEVER GOT THE 500 SIGNATURES REQUIRED, SO THEY STARTED MAKING UP LIES ABOUT ROSE HILLS HISTORY.

PETITION FOR NAMING / RENAMING COMMUNITY

NO. OF LINES	NAME OF PETITIONER	ADDRESS	DATE	OFFICE USE ONLY
101	3/7/08	
102	3/7/08	
103	3/7/08	
104	3/7/08	
105	3/7/08	
106	3/7/08	
107	3/7/08	
108	3/7/08	
109	3/7/08	
110	3/7/08	
111	3/7/08	
112	3/7/08	
113	3/7/08	
114	3/7/08	
115	3/7/08	
116	3/7/08	
117	3/7/08	
118	3/7/08	
119	3/7/08	
120	3/7/08	
121	3/7/08	
122	3/7/08	
123	3/7/08	
124	3/7/08	
125	3/7/08	
126	3/7/08	
127	3/7/08	
128	3/7/08	
129	3/7/08	
130	3/7/08	
131	3/7/08	
132	3/7/08	
133	3/7/08	
134	3/7/08	
135	3/7/08	
136	3/7/08	
137	3/7/08	
138	3/7/08	
139	3/7/08	
140	3/7/08	

DIFFERENT PETITION, THIS ONE IS FOR THE RENAMING PROCESS. JOE & ANTHONY MANZANO NEVER GOT THE 500 SIGNATURES REQUIRED, SO THEY STARTED MAKING UP LIES ABOUT ROSE HILLS HISTORY.

PETITION FOR NAMING / RENAMING COMMUNITY

NO. OF LINES	NAME OF PETITIONER	ADDRESS	DATE	OFFICE USE ONLY
141	10/10/11	
142		
143		
144		
145		
146		
147		
148		
149		
150		
151		
152		
153		
154		
155		
156		
157		
158		
159		
160		

DIFFERENT PETITION, THIS ONE IS FOR THE RENAMING PROCESS. JOE & ANTHONY MANZANO NEVER GOT THE 500 SIGNATURES REQUIRED, SO THEY STARTED MAKING UP LIES ABOUT ROSE HILLS HISTORY.

PETITION FOR NAMING / RENAMING COMMUNITY

NO. OF LINES	NAME OF PETITIONER	ADDRESS	DATE	OFFICE USE ONLY
161	3/14/08	
162	03/24/08	
163	3-18-07	
164		
165	3-18-09	
166		
167	7/11/07	
168		
169	3/14/04	
170		
171	3/14/07	
172	09/16/07	
173	4/16/08	
174	4/16/08	
175	4/16/08	
176	4/16/08	
177	4/16/08	
178	4/16/08	
179	4/16/08	
180	4/16/08	
181	4/16/08	
182	4/16/08	
183	4/16/08	
184	4/16/08	
185	4/16/08	
186	4/16/08	
187	4/16/08	
188	4/16/08	
189	4/16/08	
190	4/16/08	

DIFFERENT PETITION, THIS ONE IS FOR THE RENAMING PROCESS. JOE & ANTHONY MANZANO NEVER GOT THE 500 SIGNATURES REQUIRED, SO THEY STARTED MAKING UP LIES ABOUT ROSE HILLS HISTORY.

PETITION FOR NAMING / RENAMING COMMUNITY

NO. OF LINES	NAME OF PETITIONER	ADDRESS	DATE	OFFICE USE ONLY
191	3/7/08	
192	3/7/08	
193	3/7/08	
194	3/7/08	
195	3/7/08	
196	3/7/08	
197	3/7/08	
198	3/7/08	
199	3/7/08	
200	3/7/08	
201	3/7/08	
202	3/7/08	
203	3/7/08	
204	3/7/08	
205	3/7/08	
206	3/7/08	
207	3/7/08	
208	3/7/08	
209	3/7/08	
210	3/7/08	
211	3/7/08	
212	3/7/08	
213	3/7/08	
214	3/7/08	
215	3/7/08	
216	3/7/08	
217	3/7/08	
218	3/7/08	
219	3/7/08	
220	3/7/08	

DIFFERENT PETITION. THIS ONE IS FOR THE RENAMING PROCESS. JOE & ANTHONY MANZANO NEVER GOT THE 500 SIGNATURES REQUIRED, SO THEY STARTED MAKING UP LIES ABOUT ROSE HILLS HISTORY.

PETITION FOR NAMING / RENAMING COMMUNITY

NO. OF LINES	NAME OF PETITIONER	ADDRESS	DATE	OFFICE USE ONLY
401	RAMIREZ Y PAN	7021 WILSON ST LOS ANGELES CA 90002	4/17/08	
402	Elisa Navarero	3801 WILSON ST LOS ANGELES CA 90002	4/17/08	
403	Elisa Navarero	3801 WILSON ST LOS ANGELES CA 90002	4/17/08	
404	Elisa Navarero	3801 WILSON ST LOS ANGELES CA 90002	4/17/08	
405	Elisa Navarero	3801 WILSON ST LOS ANGELES CA 90002	4/17/08	
406	Elisa Navarero	3801 WILSON ST LOS ANGELES CA 90002	4/17/08	
407	Elisa Navarero	3801 WILSON ST LOS ANGELES CA 90002	4/17/08	
408	Elisa Navarero	3801 WILSON ST LOS ANGELES CA 90002	4/17/08	
409	Elisa Navarero	3801 WILSON ST LOS ANGELES CA 90002	4/17/08	
410	Elisa Navarero	3801 WILSON ST LOS ANGELES CA 90002	4/17/08	
411	Elisa Navarero	3801 WILSON ST LOS ANGELES CA 90002	4/17/08	
412	Elisa Navarero	3801 WILSON ST LOS ANGELES CA 90002	4/17/08	
413	Elisa Navarero	3801 WILSON ST LOS ANGELES CA 90002	4/17/08	
414	Elisa Navarero	3801 WILSON ST LOS ANGELES CA 90002	4/17/08	
415	Elisa Navarero	3801 WILSON ST LOS ANGELES CA 90002	4/17/08	
416	Elisa Navarero	3801 WILSON ST LOS ANGELES CA 90002	4/17/08	
417	Elisa Navarero	3801 WILSON ST LOS ANGELES CA 90002	4/17/08	
418	Elisa Navarero	3801 WILSON ST LOS ANGELES CA 90002	4/17/08	
419	Elisa Navarero	3801 WILSON ST LOS ANGELES CA 90002	4/17/08	
420	Elisa Navarero	3801 WILSON ST LOS ANGELES CA 90002	4/17/08	
421	Elisa Navarero	3801 WILSON ST LOS ANGELES CA 90002	4/17/08	
422	Elisa Navarero	3801 WILSON ST LOS ANGELES CA 90002	4/17/08	
423	Elisa Navarero	3801 WILSON ST LOS ANGELES CA 90002	4/17/08	
424	Elisa Navarero	3801 WILSON ST LOS ANGELES CA 90002	4/17/08	
425	Elisa Navarero	3801 WILSON ST LOS ANGELES CA 90002	4/17/08	
426	Elisa Navarero	3801 WILSON ST LOS ANGELES CA 90002	4/17/08	
427	Elisa Navarero	3801 WILSON ST LOS ANGELES CA 90002	4/17/08	
428	Elisa Navarero	3801 WILSON ST LOS ANGELES CA 90002	4/17/08	
429	Elisa Navarero	3801 WILSON ST LOS ANGELES CA 90002	4/17/08	
430	Elisa Navarero	3801 WILSON ST LOS ANGELES CA 90002	4/17/08	
431	Elisa Navarero	3801 WILSON ST LOS ANGELES CA 90002	4/17/08	
432	Elisa Navarero	3801 WILSON ST LOS ANGELES CA 90002	4/17/08	
433	Elisa Navarero	3801 WILSON ST LOS ANGELES CA 90002	4/17/08	
434	Elisa Navarero	3801 WILSON ST LOS ANGELES CA 90002	4/17/08	
435	Elisa Navarero	3801 WILSON ST LOS ANGELES CA 90002	4/17/08	
436	Elisa Navarero	3801 WILSON ST LOS ANGELES CA 90002	4/17/08	
437	Elisa Navarero	3801 WILSON ST LOS ANGELES CA 90002	4/17/08	
438	Elisa Navarero	3801 WILSON ST LOS ANGELES CA 90002	4/17/08	
439	Elisa Navarero	3801 WILSON ST LOS ANGELES CA 90002	4/17/08	
440	Elisa Navarero	3801 WILSON ST LOS ANGELES CA 90002	4/17/08	
441	Elisa Navarero	3801 WILSON ST LOS ANGELES CA 90002	4/17/08	
442	Elisa Navarero	3801 WILSON ST LOS ANGELES CA 90002	4/17/08	
443	Elisa Navarero	3801 WILSON ST LOS ANGELES CA 90002	4/17/08	
444	Elisa Navarero	3801 WILSON ST LOS ANGELES CA 90002	4/17/08	
445	Elisa Navarero	3801 WILSON ST LOS ANGELES CA 90002	4/17/08	
446	Elisa Navarero	3801 WILSON ST LOS ANGELES CA 90002	4/17/08	
447	Elisa Navarero	3801 WILSON ST LOS ANGELES CA 90002	4/17/08	
448	Elisa Navarero	3801 WILSON ST LOS ANGELES CA 90002	4/17/08	
449	Elisa Navarero	3801 WILSON ST LOS ANGELES CA 90002	4/17/08	
450	Elisa Navarero	3801 WILSON ST LOS ANGELES CA 90002	4/17/08	

DIFFERENT PETITION. THIS ONE IS FOR THE RENAMING PROCESS. JOE & ANTHONY MANZANO NEVER GOT THE 500 SIGNATURES REQUIRED, SO THEY STARTED MAKING UP LIES ABOUT ROSE HILLS HISTORY.

PETITION FOR NAMING / RENAMING COMMUNITY

NO. OF LINES	NAME OF PETITIONER	ADDRESS	DATE	OFFICE USE ONLY
451	JOSE MANZANO	7021 WILSON ST LOS ANGELES CA 90002	5/7/11	
452	JOSE MANZANO	7021 WILSON ST LOS ANGELES CA 90002	5/7/11	
453	JOSE MANZANO	7021 WILSON ST LOS ANGELES CA 90002	5/7/11	
454	JOSE MANZANO	7021 WILSON ST LOS ANGELES CA 90002	5/7/11	
455	JOSE MANZANO	7021 WILSON ST LOS ANGELES CA 90002	5/7/11	
456	JOSE MANZANO	7021 WILSON ST LOS ANGELES CA 90002	5/7/11	
457	JOSE MANZANO	7021 WILSON ST LOS ANGELES CA 90002	5/7/11	
458	JOSE MANZANO	7021 WILSON ST LOS ANGELES CA 90002	5/7/11	
459	JOSE MANZANO	7021 WILSON ST LOS ANGELES CA 90002	5/7/11	
460	JOSE MANZANO	7021 WILSON ST LOS ANGELES CA 90002	5/7/11	
461	JOSE MANZANO	7021 WILSON ST LOS ANGELES CA 90002	5/7/11	
462	JOSE MANZANO	7021 WILSON ST LOS ANGELES CA 90002	5/7/11	
463	JOSE MANZANO	7021 WILSON ST LOS ANGELES CA 90002	5/7/11	
464	JOSE MANZANO	7021 WILSON ST LOS ANGELES CA 90002	5/7/11	
465	JOSE MANZANO	7021 WILSON ST LOS ANGELES CA 90002	5/7/11	
466	JOSE MANZANO	7021 WILSON ST LOS ANGELES CA 90002	5/7/11	
467	JOSE MANZANO	7021 WILSON ST LOS ANGELES CA 90002	5/7/11	
468	JOSE MANZANO	7021 WILSON ST LOS ANGELES CA 90002	5/7/11	
469	JOSE MANZANO	7021 WILSON ST LOS ANGELES CA 90002	5/7/11	
470	JOSE MANZANO	7021 WILSON ST LOS ANGELES CA 90002	5/7/11	
471	JOSE MANZANO	7021 WILSON ST LOS ANGELES CA 90002	5/7/11	
472	JOSE MANZANO	7021 WILSON ST LOS ANGELES CA 90002	5/7/11	
473	JOSE MANZANO	7021 WILSON ST LOS ANGELES CA 90002	5/7/11	
474	JOSE MANZANO	7021 WILSON ST LOS ANGELES CA 90002	5/7/11	
475	JOSE MANZANO	7021 WILSON ST LOS ANGELES CA 90002	5/7/11	
476	JOSE MANZANO	7021 WILSON ST LOS ANGELES CA 90002	5/7/11	
477	JOSE MANZANO	7021 WILSON ST LOS ANGELES CA 90002	5/7/11	
478	JOSE MANZANO	7021 WILSON ST LOS ANGELES CA 90002	5/7/11	
479	JOSE MANZANO	7021 WILSON ST LOS ANGELES CA 90002	5/7/11	
480	JOSE MANZANO	7021 WILSON ST LOS ANGELES CA 90002	5/7/11	
481	JOSE MANZANO	7021 WILSON ST LOS ANGELES CA 90002	5/7/11	
482	JOSE MANZANO	7021 WILSON ST LOS ANGELES CA 90002	5/7/11	
483	JOSE MANZANO	7021 WILSON ST LOS ANGELES CA 90002	5/7/11	
484	JOSE MANZANO	7021 WILSON ST LOS ANGELES CA 90002	5/7/11	
485	JOSE MANZANO	7021 WILSON ST LOS ANGELES CA 90002	5/7/11	
486	JOSE MANZANO	7021 WILSON ST LOS ANGELES CA 90002	5/7/11	
487	JOSE MANZANO	7021 WILSON ST LOS ANGELES CA 90002	5/7/11	
488	JOSE MANZANO	7021 WILSON ST LOS ANGELES CA 90002	5/7/11	
489	JOSE MANZANO	7021 WILSON ST LOS ANGELES CA 90002	5/7/11	
490	JOSE MANZANO	7021 WILSON ST LOS ANGELES CA 90002	5/7/11	
491	JOSE MANZANO	7021 WILSON ST LOS ANGELES CA 90002	5/7/11	
492	JOSE MANZANO	7021 WILSON ST LOS ANGELES CA 90002	5/7/11	
493	JOSE MANZANO	7021 WILSON ST LOS ANGELES CA 90002	5/7/11	
494	JOSE MANZANO	7021 WILSON ST LOS ANGELES CA 90002	5/7/11	
495	JOSE MANZANO	7021 WILSON ST LOS ANGELES CA 90002	5/7/11	
496	JOSE MANZANO	7021 WILSON ST LOS ANGELES CA 90002	5/7/11	
497	JOSE MANZANO	7021 WILSON ST LOS ANGELES CA 90002	5/7/11	
498	JOSE MANZANO	7021 WILSON ST LOS ANGELES CA 90002	5/7/11	
499	JOSE MANZANO	7021 WILSON ST LOS ANGELES CA 90002	5/7/11	
500	JOSE MANZANO	7021 WILSON ST LOS ANGELES CA 90002	5/7/11	





The article is about Rose Hill PARK, not a community.

ITALY'S SONS CELEBRATE AT ROSE HILL
Ten Thousand Observe Independence Day of Fatherland

HOSPITAL TO TRIPLE CAPACITY
Children's Institution Has Plans for Addition of Two Hundred Beds


TEMPLE OF EMANUEL LAUNCHED
Highway Commission Laying of Cornerstone of New Synagogue

Baldwin Rosa Hill and Sierra Park were great with CI Service (AND TRACTS)







Bairdstown, Rose Hill, and Sierra Park were areas within El Sereno, THEY WERE NAMES USED FOR LAND-TRACTS.



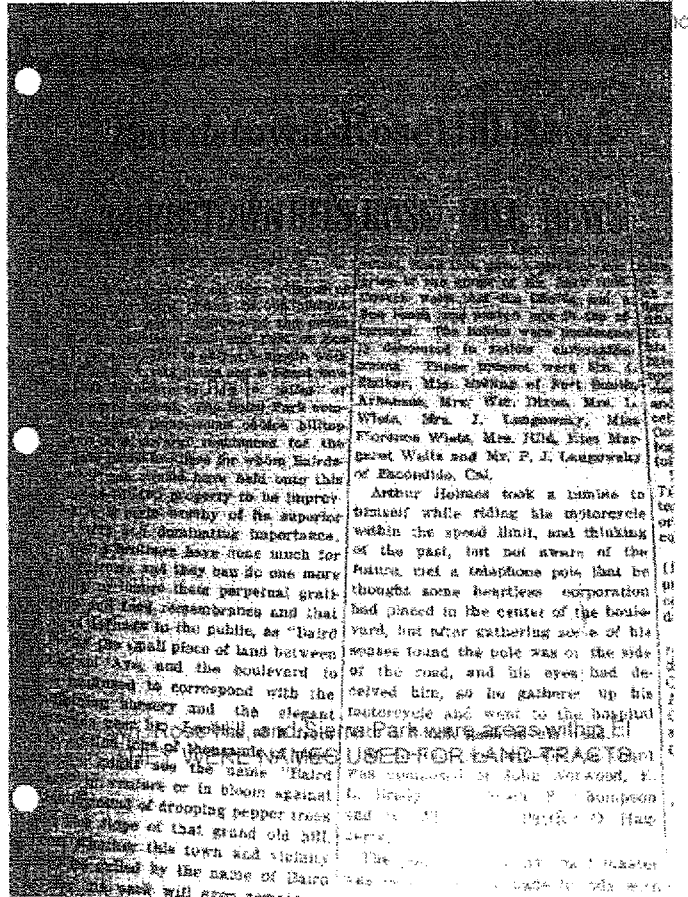
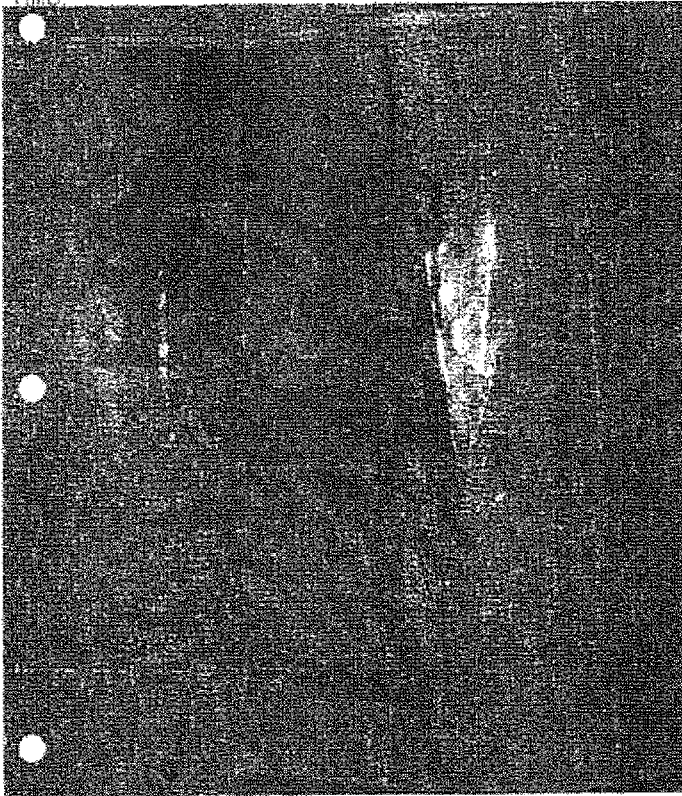
Bairdstown, Rose Hill, and Sierra Park were areas within El Sereno, THE LAND-TRACTS.



STOLEN FROM THE EL SERENO HISTORICAL SOCIETY

Volunes El Sereno Historical Society Copyright

This article is about ROSE HILL PARK, nothing to do with Rose Hills.



Bairdstown, Rose Hill, and Sierra Park were areas within El Sereno. THEY WERE NAMES USED FOR LAND-TRACTS.

Best Lots in City **14 minutes' ride on Pasadena Short Line.** **For the Money**

Get off at City Limits and you're right there. Five cent fare—Six minute service. Streets graded, rolled, oiled, cement walks, city water.

Rose Hill Court
Lots From \$50 to \$200
Easy Terms

A. M. Jones & Co.
140 S. Broadway
Home 5122

Beautiful View **Sure to Advance in Value**

Office and Agent on Track at all Times Maps and Full Information at Our Office

Office of City Prosecutor
Los Angeles, California
September 12, 1923.

PAGE FILLER--EXPLAINS & SUPPORTS NOTHING ABOUT ROSE HILLS. Robt. Dominguez.

City Clerk of the City of Los Angeles,
City Hall.

Dear Sir:

Enclosed please find communication No. 3705 (Series 1922), from John Both, et al relative to certain lots in the neighborhood of North Broadway and Huntington Drive.

The people complained of state that the buildings will be kept in a sanitary condition, and that relative to killing horses for food for the lions, they state that no horses have been killed on the premises for over a year.

Truly respectfully,
John E. McLaughlin
CITY PROSECUTOR.

SEPTEMBER 1 1923

PAGE FILLER--EXPLAINS & SUPPORTS NOTHING ABOUT ROSE HILLS.



City Clerk

City of Los Angeles

Los Angeles, Cal.
July 3, 1925.

2703 (1925)

City Prosecutor,
City Hall.

Dear Sir:

At a meeting of the Council held this day, communication from John F. Roth, et al., complaining of the nuisance in the vicinity of Scripps Broadway, and Huntington Drive on Superior Court, was referred to you for attention.

Respectfully,

City Clerk.

DMB

PAGE FILLER--

EXPLAINS & SUPPORTS NOTHING ABOUT ROSE HILLS

Thomas M. Longhena 4415 Commercial St.
John R. Redmond 4411 Commercial St.
Kathleen C. Improvement League
A. Callaway, Secy.
William F. Andrews 408 Broadway
Charles E. Edwards 604 7th St.
Frank Mint 813 Juniper St
E. J. H. H. 1426 Hammon Ave.
J. A. Blodgett 4612 Topaz St
Julius St. Thomas 1142 E. Thurgate

PAGE FILLER--

EXPLAINS & SUPPORTS NOTHING ABOUT ROSE HILLS

PAGE FILLER--EXPLAINS & SUPPORTS NOTHING ABOUT ROSE HILLS.

To the Hon. City Council of Los Angeles

We the undersigned citizens and taxpayers would respectfully represent and show that we are living near Superior Court, located between Broadway and Huntington Drive that the place adjoining where we live to wit: at 4101 Miller Road there is being kept a number of dead and night constitute a public nuisance.

Recently all houses have been slaughtered here and the steep ground remains which has been only partly buried has been unbearable at times.

We therefore pray to have this double nuisance abolished.

Los Angeles June 23, 1925
C. F. Hooty
John F. Roth
Mrs. P. M. Hooty
C. F. Hooty
John F. Roth

PAGE FILLER--

EXPLAINS & SUPPORTS NOTHING ABOUT ROSE HILLS.

2703 (SERIES 1925) NO. 2703 COMMUNICATION

LICENS NOT AGREEABLE NEIGHBORS

Rose Hill People Will Put Up With Most Everything But King of Beasts

petition declared that "said lions may their roaring day and night constitute a public nuisance," and they asked the City Council to please stop the lions from roaring or remove the animals from Rose Hill.

The lions, the petition declared, are located at 401 Mission Road, and are presumably there for motion-picture purposes, to be rented out with one of Douglas Fairbanks or Gloria Swanson's films require some roaring lions. The Rose Hill people say that roaring lions may be excellent for motion pictures, but as neighbors the animals are most obnoxious.

The petition was signed by E. H. Strong and other property owners in the vicinity of Superior Court on North Broadway and Huntington Drive, and also by the Rose Hill Civic Improvement League.

LA Times - July 2, 1922

In the matter of the communication from the Pacific Electric Land Co. referring to the tract arrangement covering the sale of the extra property in Rose Hill, acquired jointly by the Pacific Land Co. and the City of Los Angeles, in order to provide for the new boulevard known as "Huntington Drive North", the Pacific Electric Land Co. have requested that they be advised what procedure should be followed in placing the property on the market. We recommend that the matter be referred to the City Attorney with instructions that he take the matter up with the City Engineer and the City Engineer's office regarding the property to be sold; the City Attorney in preparing said agreement to protect the City's rights. Said agreement to be presented to the Council for its consideration before execution by either party.

W. M. Mallard
City Engineer
H. L. O'Brien
City Engineer

JUL 11 1919

TO THE COMMISSION OF THE DISTRICT OF LOS ANGELES

Gentlemen:-
In reply to yours of the 2nd inst., re communication of July 1921 and 20 (1921), said communication referring to the property in Rose Hill owned jointly by the city and the Pacific Electric Railway Company and held in trust by the Title Insurance and Trust Company, wherein you advise me that by resolution adopted on the said 2nd inst., you instructed that said Title Insurance and Trust Company continue said trust for the collection of the outstanding indebtedness represented by deferred payments upon contracts made with various purchasers of said property, and required the said Title Insurance and Trust Company to furnish you to the city the amount due to it as account of moneys heretofore received from the sale of said property. I desire to advise you that I have received from said Title Insurance and Trust Company on account of moneys so received from such sales, the draft for \$8,102.50, which draft, being No. 124254, payable to the City of Los Angeles, is transmitted herewith, together with statement issued by said Title Insurance and Trust Company showing in full the amount received by it in account of said sales as well as the amount disbursed by it.

I transmit herewith the files in said matter.
Very truly yours,
JAMES K. CROWDER, City Attorney.
By _____ Deputy.

The above draft reported as follows:
I on the condition you request, the bill for amount due in Pacific Electric Land Co. for the year 1921, in a total amount of \$8,102.50, as property owned by the City of Los Angeles, and to pay same for the City of Los Angeles.
Referred to the Finance Committee.
The City Engineer reported as follows:
I am transmitting to you herewith a bill from the Title Insurance and Trust Company for certain property owned jointly by the City and the Pacific Electric Railway Company in the Rose Hill subdivision, for moneys for the current year. The City's proportionate share therein, being \$7,102.50, and the amount of the bill is \$8,102.50.
Referred to the Finance Committee.

The City Engineer reported as follows:
I have received the draft of \$8,102.50, which draft is to be used by the Pacific Electric Railway Company to pay the indebtedness of the Pacific Electric Railway Company to the City of Los Angeles.
Referred to the Finance Committee.
The City Engineer reported as follows:
I have received the draft of \$8,102.50, which draft is to be used by the Pacific Electric Railway Company to pay the indebtedness of the Pacific Electric Railway Company to the City of Los Angeles.
Referred to the Finance Committee.

JUL 11 1919

PAGE FILLER--EXPLAINS & SUPPORTS NOTHING ABOUT ROSE HILLS. CITY OF LOS ANGELES

LA-32 NEIGHBORHOOD COUNCIL OFFICERS
VICE PRESIDENT
JOE MARINO TREASURER
LARA MOORE RECORDING SECRETARY
RAY GUSTAFSON CORRESPONDING SECRETARY



AGENDA
LA-32 NEIGHBORHOOD COUNCIL
GENERAL BOARD MEETING
El Sereno Senior Center
4818 Klumath Place
Los Angeles, CA 90032

80032 Communities
EL SERENO
EMERY PARK
HILLSIDE VILLAGE
UNIVERSITY HILLS

- 1. Call to Order/Welcomes to Community: H. Garcia
2. Flag Salute: L. McGuire
3. Roll Call: L. McGuire
4. Minutes for Approval: Minutes of General Board meeting held August 2, 2006
5. Welcome to Elected Officials, Staff and Guests
6. Public Comment - Comments from the public on non-agenda items within the Board's subject matter jurisdiction. Public comments are limited to one (1) minute per speaker and 15 minutes total.
7. President's Report (H. Garcia - 10 min)
8. Treasurer's Report (L. Marcano - 5 min)
9. Corresponding Secretary Report (R. Gutierrez - 3 min)
10. Committee Reports
A.) Elections Committee - L. McGuire (10 min)
B.) Budget Committee - R. Allard (3 min)
C.) Public Safety Committee - Mitchell McGuire (3 min)

PAGE FILLER--EXPLAINS & SUPPORTS NOTHING ABOUT ROSE HILLS.

ALMOST ALL OF THIS SO-CALLED ROSE HILLS HISTORY IS TAKEN DIRECTLY FROM THE HISTORY OF EL SERENO

This portfolio is a work in progress with far more facts to be found, with ample dedication and constant research to seek and find what is archived over the centuries. This document is part of my discoveries with efforts to show the truth and provide the material that proves the preexistence of the community of Rose Hills. Much of the information provided in this document has been researched and provided by the Los Angeles Public Library, College Archives, State Documents, United States Congress, Museum Facts, Newspaper Clippings, Color Reports, Historic Maps, Mission Reports, and other documented reports found on the Internet and of local studies.

The definition for the preexistence of this document started over six years ago with the sole desire to find out the historic value of the community of Rose Hills. I was led to believe what many others have expressed about the community in which I live in, and the misperception of the true history of the North East area of Los Angeles. Realizing that I was being misinformed, I decided that I would go on a quest to find out for myself, what the truth is about Rose Hills. For years, it has been claimed that Rose Hills was a part of El Sereno, Lincoln Heights, or Manhattan Heights and that Rose Hills was not actually a community. Growing up in this community and being the fourth generation in the same home has given me a unique sense of home ownership and the truth.

My first real sense of discovery was found at the local library when references showed the community of Rose Hills alongside that of Bardonia in 1912. It sparked interest in me, that Rose Hills is an old historic community, leading to remarkable findings that will change the outlook of the Historic Community of Rose Hills. With very little knowledge of the historical accounts of the community, my search for truth guided me in many directions. You will find a detailed review of the work that has been uncovered and specific relations of the how the community was named and the prominence it has retained in the Los Angeles region.

RANCHO ROSA de CASTILLA does NOT translate to Rose Hills, saying it does is a lie.

Rancho Rosa de Castilla is the English version of the same lands that have been here for millions of years. The name of the community, as it was called a century and a half ago, is in Spanish with the very same reference to the Rose. The Spanish name was 'Rancho Rosa de Castilla', and many facts will be shared here with direct connection to the area indicated as Rose Hills and the 'Ranch'. Before the 'Ranch' was actually named and owned by individuals, the area was known for the small river called the 'Arroyo Rosa de Castilla' with its abundant trees that grew naturally along the banks of the stream. Before any mention of the area in Spanish was claimed, the Native Indians also referred to the Rose in naming this location in current day Los Angeles. The Tongva Indians called these lands 'OTSUNGNA', which in their native tongue means the 'Place of Rose'. No matter what language you speak, the relative feature that remains is the connection to the Rose, the community of Rose Hills has the distinctive privilege of still carrying the name that has been recognized for thousands of years. Enjoy this small venture into the past and realize the importance of retaining the name that has been carried for centuries on and Discover the beautiful facts of this community and the richness it holds in Los Angeles and discover the Historic Community of Rose Hills.

RANCHO ROSA de CASTILLA does NOT translate to Rose Hills, saying it does is a lie.

Description of the information herein is derived from the same references and resources, including the author of this portfolio. If this material is reproduced or reprinted, credit shall be made and directed toward the producer and author of this portfolio.

PAGE FILLER--EXPLAINS & SUPPORTS NOTHING ABOUT CITY OF LOS ANGELES

LA-32 NEIGHBORHOOD COUNCIL OFFICERS
VICE PRESIDENT
QUANTEL SANCHEZ
ANTHONY BILAL
JAMES MOORE
CORRESPONDING SECRETARY



LA-32 NEIGHBORHOOD COUNCIL

LA-32 NEIGHBORHOOD COUNCIL
GENERAL BOARD MEETING
El Sereno Senior Center
4818 Klumath Place
Los Angeles, CA 90032

80032 Communities
EL SERENO
EMERY PARK
HILLSIDE VILLAGE
UNIVERSITY HILLS

PAGE FILLER--EXPLAINS & SUPPORTS NOTHING ABOUT ROSE HILLS.

- 1. Action Item: "Motion that the LA-32 Neighborhood Council include the flag salute in the General Board Meeting Agenda."
2. Roll call: A. Miguel
3. Minutes: Vote to approve Minutes of General Board meeting held April 4, 2007; A. Miguel
4. Welcome to elected officials, staff and guests
5. President's report H. Garcia (10 min)
6. Designated committees Chairpersons shall work closely with assigned committee members to schedule monthly committee meeting times and locations.
7. The committee shall select an Alternate Chairperson.
8. Committees will collectively develop an agenda.
9. In the event the appointed Chairperson cannot, or fails to schedule a meeting, the Alternate Chairperson may call a meeting of all available committee members.
10. Committees shall produce and submit written Quarterly Reports to the board of General Board meetings every three months.
11. A simple majority vote will decide all issues and recommendations to the General Board.
12. Committees will consider matters forwarded to the committee by the LA-32 President.
13. Committees shall report no later than the third week following General Board meetings."

Archival History of Rose Hills - A. Marcano

Pre-Historic Time Period

Our planet has continued to evolve for millions of years; the Los Angeles Basin contains fossils from one of the World's most renowned localities, the La Brea Tar Pits, which holds natural collections from the Ice Age Period. It also contains the only human found in the Pit's dating back over 7,000 years, that of a female Tongva Indian, indicating that civilization and humanity roamed the area of current Los Angeles. (Cochran & Adkins Library of the Tongva Tribe by Stephen Walsh - Clarettes November 2006) The Tongva Indians have also been referred to as the Gabrielino Indians with relation to the San Gabriel Mission. This Native Tribe will indicate that they have lived on the lands since the beginning of time, history verifies between 5,000 - 8,000 years in the area as a hunting society following the hunted game; without an organized structure. The entire Tribe was a collection of many little Villages encompassing an area from around Mt. Mansuetin on the north, down to Disney Land on the South, the Pacific Ocean, and the many Islands along the coast also played a vital role in the Tongva Indians, out to San Bernardino on the east.

OTSUNGNA does NOT translate to Rose Hills, saying it does is a lie.

Early Native Villages
RANCHO ROSA de CASTILLA does NOT translate to Rose Hills, saying it does is a lie.

Each of the villages had its own name and identified the name with a more specific reference to its location. Some of the Village names still hold a strong relation to the original Tongva language for over 1,000 years. Some of the names that you hear today, such as Topanga, Topanga, Rancho Cucamonga, and Calimanga, hold the exact name with a slightly different spelling. The names of other villages in our local area included Sahuaga, Yangua, and Ochuaga. Yangua describes the area closest to current day 'Paradise Palms' in Downey. Sahuaga describes the area closest to the current San Gabriel Mission. Ochuaga was the name of the only village covering the hills and streams of the area between the two previously mentioned sites. OTSUNGNA means "Place of Rose" in its native language and referenced by the abundant amount of beautiful natural roses growing in the area. (patented by Rose of Los Angeles have been on the lands for centuries before any explorations arrived through the Los Angeles basin, later described as 'Rosa de Castilla'. Maps and other resources have indicated that OTSUNGNA was the prominent Village of the entire Tribe.

OTSUNGNA does NOT translate to Rose Hills, saying it does is a lie.

By its location in the hills and with the many local streams that surround these lands, OTSUNGNA proved itself to be a viable aspect in native living; its proximity to the large water way, now known as the Los Angeles River, provided for an ideal Village of significant stature. The terrain provided for the natural sense of elevation, allowing the members of this Village the privilege of pristine views of the lands from atop the valleys. The beauty of roaming among the hills, abundant with roses and an advantage of capturing wild life and hunted game, have proven itself in establishing that OTSUNGNA has been referenced as the largest, and best of all the Villages in the Tribe of the Tongva People. (Unpublished written and submitted at Figure 4 - Note the site of the river that reflects the Village of OTSUNGNA)

OTSUNGNA does NOT translate to Rose Hills, saying it does is a lie.

Description of the information herein is derived from the same references and resources, including the author of this portfolio. If this material is reproduced or reprinted, credit shall be made and directed toward the producer and author of this portfolio.

First Native Contacts - Sea Expeditions

The Native Indians that lived here did so with interest in hunting, gathering seeds, planting crops and leading a natural lifestyle living off the land. The Tongva Indians learned how to sustain themselves with very little conflict and trading goods amongst themselves to survive for thousands of years. The earliest contact with outsiders appeared in the 15th - 16th Centuries as depicted by the Cabello expedition of 1542 when Spain was in efforts to claim the land of the Pacific. This first recorded contact came on October 7, 1542, when the Pacific Sea exploration led by Juan Cabello landed on current day Catalina Island, in which a boat was sent out to preview the mainland where the Tongva Indians lived. The intentions of the expedition were to map out the Pacific ports and bays which had been a success for future explorers. In an effort to assist him, Cabello was injured with a broken leg and unfortunately died the following year. (The California State Military Mission - [http://www.californiahistory.com/Cabello.html](#))

RANCHO ROSA DE CASTILLA does NOT translate to Rose Hills, saying it does is a lie.

It was sixty years later when another voyage was launched along the Pacific North by the Spanish, led by Sebastian Vizcaino in 1602 and the very first time the term 'Rose' was used other than that of the Tongva Indians. Vizcaino used the term on November 30, 1602, December 16, 1602, through January 3, 1603. When this Spanish Explorer observed and named the Rose, he did so by scribble into the voyage log. It is the accounts of Padre Antonio de la Ascension's log of the same voyage, that lays claim to this name: 'Rose de Castilla' (Casta in N. Bowman 'Rose de Castin' - Amazon). The naming of the 'Rose de Castilla' was inspired by the recollection of the Rose that appeared in Spain, and relating it to the new lands that were being proclaimed under the Spanish Rule. There had been other sea explorers including those from Asia and Russia to the Pacific shores on through to the 1700's.

RANCHO ROSA DE CASTILLA does NOT translate to Rose Hills, saying it does is a lie.

In the mid 1700's, it had become noted that occupation of Alta California by others than the Tongva Indians was in question, the king of New Spain, King Carlos III ordered a land expedition to claim the land with forces that the English or Russian map want to do the same. During the year of 1768, King Carlos III set the vessels to mission to control the Pacific North and organized with Gaspar de Portola to head the expedition north by land in the following year, with intent to build missions and lay claim, that the lands belonged to Spain, (page 40 - Gaspar de Portola) Among those setting out northward to venture into uncharted lands by foot was Padre Juan Crespi, who was the diarist for the expedition. The 63 men and nearly 100 mules carrying supplies set forth on July 14, 1769, with the intent of finding the Bay of Monterey roughly in the area of present day San Francisco.

Padre Juan Crespi noted many observations and made daily entries relative to the expedition, some of the most interesting entries make note to large earthquakes that took place on Friday July 28, 1769, around 13:00pm. In the area of current day Santa Ana River, (its de los Traditions) At the groups of men marched by foot north, they crossed the current day San Gabriel River over that very same weekend, they felt many aftershocks and recorded their regularity and viewed a

Development of the information here is, it is based on the noted references and resources, including the author of this article. If this material is reproduced or recreated, credits shall be made and directed toward the producer and author of this article.

RANCHO ROSA DE CASTILLA does NOT translate to Rose Hills, saying it does is a lie.

Founding of Los Angeles

By the end of the 1770's, references to the area have grown and with the procurement of Padre Junipero Serra and the Mission, the notation of the stream was claimed as 'Arroyo Rose de Castilla' founded within the hills between Yauanga and Elimgina. Recall that the Village was called OTSUNGMA, meaning 'Place of Roses' as describe by the Native Indians and the Spanish Explorers including Father Junipero Serra. In 1781, a group of settlers departed San Gabriel Mission (The second and permanent site in this day) and traveled west down current day Mission Road to Yauanga (present day) arriving on September 4, 1781 and founded 'El Pueblo de Nuestra Señora de la Reina de Los Angeles Señora el Rio Porciuncula'.

RANCHO ROSA DE CASTILLA does NOT translate to Rose Hills, saying it does is a lie.

By the early 1800's, the Pueblo was growing as part of the Spanish and Mexican periods including the Ranchos expansions of the area and the lands granted to Rancheros. In 1831, sixty years after the construction of the 1st San Gabriel Mission (1771) the Registrar of the Pueblo of Los Angeles, Juan Vallesteros was granted the lands known as 'Rancho Rosa de Castilla' after the independence of Mexico. This Rancho was named after the stream called 'Arroyo Rosa de Castilla', because of the abundant roses growing on its banks since the period of the early Native Villages. Rancho Rosa de Castilla encompasses all the lands of the area including what is now: Lincoln Heights, City Terrace, El Sereno, Monterey Hills, Hermosa, Hillside Village, Cypress Park, Montebello Heights, Mount Washington, University Hills, Atherton and parts of South Pasadena and Monterey Park. (Referenced in History of El Sereno Figure 8 - George Casan)

California Statehood

With the battle to win California between the United States and Mexico well under way in 1846 the Pueblo found itself in hard times. The Gold Rush of 1849 brought many prospectors to the area and after the annexation of California into the Statehood it was required for the Mexican Land Grants to be confirmed and validated. With an appointment in the Commission by the President of the United States, over 800 Mexican land grants were filed with the purpose of 'An Act to Ascertain and Settle Private Land Claims in the State of California.' (U.S. States at Large, Volume 9, page 611) This process was managed by all land claimants to the Board of Land Commissioners effective March 3, 1851. 'Rancho Rosa de Castilla' transferred by title from Juan Vallesteros to Francisco (Chico) Lopez, who moved to Lake Elizabeth, then in 1850 was acquired by Anaclit Lestrada, priest of Our Lady of the Angels Church at the Plaza Olvera (under). The filing for 'Rancho Rosa de Castilla' was submitted to the State of California under LAND CASE #39 SD by Anaclit Lestrada and the original Diorno was prepared and recorded in 1852. (Map of Rancho Rosa de Castilla is held at the University of Berkeley and is attached within) Definitive references on the original map of 'Rancho Rosa de Castilla', shows an 'Arroyo' as well as the words... 'Cancion del Gato' and 'Camino del Mission Viejo' - translated to 'Old Mission Road'. You will also see a strong relation to 'Rancho Rosa de Castilla', in the Official Map of the Lands of the Mission San Gabriel, where the 'Rancho' is identified and prominently noted without a dividing boundary line, as provided in the State of California LAND CASE #34S SD (Map of the Lands of the Mission San Gabriel is held at the University of Berkeley and is attached within)

RANCHO ROSA DE CASTILLA does NOT translate to Rose Hills, saying it does is a lie.

Development of the information here is, it is based on the noted references and resources, including the author of this article. If this material is reproduced or recreated, credits shall be made and directed toward the producer and author of this article.

given valley on Sunday July 20, 1769, in which it is described as 'Marinero', relating to the surrounding areas of Whittier Narrows including Legg Lake. (Credits to the Diary edition of Padre Juan Crespi)

On Monday morning July 31, 1769, the diary entry states that a violent earthquake once again occurred while having difficulty navigating the muddy waters and the need to rest the breath at every step. As they neared a slight opening in the brush they set up camp in a clear spot and took this time to rest themselves and the animals. The following day, Tuesday August 1, 1769, they continued to rest and set out trails to explore the country and suggested routes. Once again the day was rockied by several earthquakes, the soldiers asked for permission to hunt antelope, so many of the animals had been observed, and permission was granted, with some soldiers setting out on horse while others went on foot. During this hunting mission, they had noted the observation of a 'River of Fine Water' close to 50 feet wide not more than a half day's march. Wednesday morning, the men set out for the 'River of Fine Water' to the West through an opening between low lying hills and on the same day, August 2, 1769, passing many Alder and Poplar Trees reached the river to be named 'Rio de la Providencia'. It is also indicated that a similar river from the North North East intersects this larger river, but the smaller one was dry. (Observation of the stream Arroyo Santa Clara again, a succession of earthquakes shook the land throughout the day and the rain ultimately cramped at a site by the current day El Estan Park. (Historic Landmark #48 on Wednesday at the entrance to Hesperia Park) On Thursday August 3, 1769, as they laid away from the river toward the west, the men were still amazed at the amount of earthquakes, and also recorded the observation of a 'Fish-like Material' including Uly's. (Historia de la Via)

RANCHO ROSA DE CASTILLA does NOT translate to Rose Hills, saying it does is a lie.

Exclamation by Padre Junipero Serra in 1778's

In strong contrast to this lack of interest, he displays a keen appreciation of the many natural beauties they now encountered on their journey. As they drew nearer the more fertile country of Alta California, he noted the many beautiful flowers. 'And ever there would be nothing lacking in this life for you with a simple, charming delightfully busy, on arriving at the stopping place we have met the queen of these all, such is the Rose of Castile. When I wrote this I have before me a branch of rose bush with three roses opened, others in bud, and more than 50 unopened. Blessed be He who created them.' He gives the precise botanical name of the 'Arroyo de las Rosas', and adds, 'It is in no way places need with Rosebushes full of flowers that could afford an opportunity to capture the people.' (Historia de las Expediciones) The travelers returned their laborious march over steep hills through deep ravines, all one wearing worn and covered with the fine dust of the country, they descended into a well-watered plain, which spread out before them like a shining Garden of Eden. Here they gladly rested for a day, that the animals might graze luxuriously on the green grass and have water sufficient to quench their thirst. 'The man,' said Junipero, 'also thought to give their refreshment with fishing and hunting. Puchala and Junipero in the meantime had rather the best of it for they remained quietly in camp and were refreshed with 'chita-water' which the natives brought them, 'giving us with joyfully, great pleasure and consolation such as we had not had till here.'

RANCHO ROSA DE CASTILLA does NOT translate to Rose Hills, saying it does is a lie.

Development of the information here is, it is based on the noted references and resources, including the author of this article. If this material is reproduced or recreated, credits shall be made and directed toward the producer and author of this article.

MOST OF THIS TEXT WAS TAKEN DIRECTLY FROM THE HISTORY OF EL SERENO & MANIPULATED BY ANTHONY MANZANO

In the year of 1852, the Rancho was most likely transferred to Juan Baptista Bataz and his wife Calisto Angela Bataz, immigrants from Argentina who lived in the Adobe home on the east side of the current 710 freeway and just north of the current 100 freeway. (Subdivided in Figure 3) Juan Baptista lived on the Rancho until his passing on December 4, 1879; Catalina gained possession under the Homestead Act around 1879 and proceeded to purchase the land from the surrounding owners adjacent to hers. It eventually grew to a total of 3,285 acres of land all claimed to 'Rancho Rosa de Castilla' until her death on February 22, 1882. The land was then divided as an Estate to six of her eight children with the Southernmost 700 acres passed to the third eldest son named Jose Francisco Bataz.

In 1883, the City of Los Angeles was unable to pay the City Health Officer of County Collector (1862-1865), Dr. John S. Griffin for services rendered and offered to return of payment, an amount of 2000 acres of land. Instead of paying the \$3,000 owed to Dr. Griffin, the land was provided at 50 cents an acre which would later be called East Lake Park and the City would later buy back the lands of East Lake Park in 1881. By 1901 East Lake Park was laid out and constructed, using the nearby natural water ways as a source for a major amusement park in the area and first zoological site. (History of Los Angeles Park - www.digitallibraryofcalifornia.org/entry/6764/)

Around 1870's prominent businessman by the name of Jesse Varnell moved to Rose Hills and was the co-founder of the Los Angeles Mirror Company, which later merged with the Los Angeles Times in 1973. That same year, a major arterial had been recognized as 'Rose Road' which started at the current intersection of Huntington Drive and Monterey Road and proceeded east. 'Rose Road' was later called Los Angeles-Pasadena Road and East Los Angeles Road, now Huntington Drive. The Southern Pacific Rail Road was constructed through the area and still exists to this day, built in 1875 and helped develop the City of Los Angeles, along with the Santa Fe Rail Road in 1887.

As time it may seem, a photo included is actually of 'Rancho Rosa de Castilla' so it appeared around 1840, with several Rancheros residing in the foreground, decades before the recognition of other local communities. Figure 8 - (At Top On the 7) A beautiful story relating to the Rose that granted the lands, as told by Dora Margarita, is provided for your pleasure. (From Flowers and Trees in California, page 185-200 written by Charles Brewster in 1906. Some of the influential residents that have called OTSUNGMA - Rancho Rosa de Castilla - Rose Hills home include: Padre Junipero Serra, Registrar of the Pueblo of Los Angeles - Juan Vallesteros, Captain Newham, Attorney Judge and then, Governor George Hugh Smith, Trustee of the first school built in the area - Farmdale Swan Evans, and founder of the Los Angeles Military Academy, The Co-Founder of the Los Angeles Mirror Company - later the Los Angeles Times Jesse Varnell, owner of the Los Angeles Herald - Hansack M. Johnston (Lincoln Heights portion), Dr. John S. Griffin, W.H. Workman, nephew of Pio Pico - Mateo A. Povera of San Juan Capistrano.

MOST OF THIS TEXT WAS TAKEN DIRECTLY FROM THE HISTORY OF EL SERENO & MANIPULATED BY ANTHONY MANZANO

RANCHO ROSA DE CASTILLA does NOT translate to Rose Hills, saying it does is a lie.

Development of the information here is, it is based on the noted references and resources, including the author of this article. If this material is reproduced or recreated, credits shall be made and directed toward the producer and author of this article.

MOST OF THIS TEXT WAS TAKEN DIRECTLY FROM THE ORIGINAL SOURCE.

Through this entire period, water sources relied on the Arroyo Seco de Castilla and a much smaller Arroyo that ran north to south, just west of current day Eastern Ave. The local water Reservoir was unable to meet the demand of the growing community and by 1894 was out of capacity in serving the residents. By the end of the Century, the Railway system had been introduced and brought forth the age of the Pacific Electric Rail Road that traveled along the Los Angeles-Pasadena Road which later became Huntington Drive. At the turn of the 20th Century, the "Red Car" was operating by 1907 and Rose Hills Elementary School was opened establishing a strong year for 1908. (After Huntington Drive Elementary School).

RANCHO ROSA DE CASTILLA DOES NOT translate to Rose Hills.

20th Century - Rose Hills - saying it does is a lie.

Pacific Electric Rail Road maps indicate the valley of the community of Rose Hills by making it the first stop in route from a junction in Los Angeles through Pasadena out to Arcadia. This first stop was located at the intersection of Huntington Drive and Monterey Road, with its route through Los Angeles and special destination lines and other lines indicating services to Watts, providing the early transportation options to the City. (Photos included) At the beginning of the 20th Century, rail way transportation was more profound than that of a vehicle. Henry

Huntington was the pioneer in the P.E.R.R. and used it to travel into Downtown. He created a stop for the Baird Brothers (George and Timothy) at the current location of Huntington Drive and Eastern (the area called "Pasadena" Road). There had been many sub-divisions of "Rancho Rosa de Castilla" - Rose Hills from the late 1800's and many more in the early 1900's changing with the development of the Rail transportation lines through the area. The Baird Brothers had been the most aggressive real estate agents of the time and claimed an area called "Fairview" which had become El Sereno. In the first decade of the 20th Century, there was no unified identity and no coordinated plan for the community as a whole. The sub-divisions were plotted

haphazardly, resulting in four distinct neighborhoods. (Known as Rose Hills, Pasadena, Verdugo, and Sierra Vista). The Baird Brothers donated the lands to the City of Los Angeles and had finalized the founding of El Sereno on June 10, 1915. It was a few years after the contribution to the City that the name El Sereno was changed from Bardstown.

The first notable indicators of "Our Lady of Goodwill" occurred in 1923 with the Sisters of Social Services, where catechism classes were held in the community. In 1926 it was named "Our Lady of Goodwill Mission", under the care of Fr. Antonio Acino where mass was celebrated on Sundays. The beginning of World War II marked the development of the Rose Hill Camp in 1942, built to house the Military personnel. A look of the project from the view of an engineer is provided, showing the preparation of construction, and a beautiful panorama of the community of Rose Hills. (Photos included - Rose Hill Camp - Post #1, Jan. 13, 1942)

With close to two hundred years of growth and founded history, the open lands have still retained its beauty and natural configuration. What have been lost are the natural rivers and streams that flowed without obstruction, now we have canals that navigate our rain runoff.

Anthony Marciano has altered information, Rose Hill Courts has never been Rose Hill Courts

Description of the information here is in reference to the source references and materials, including the author of this portfolio. If the material is reproduced or reprinted, credit shall be made and directed toward the producer and author of this portfolio.

management of the park and named it in honor of St. Dolis. At this Ground Breaking site, alongside of Monterey Road, is the Official Corner Stone of the Original boundary of El Pueblo de Los Angeles. Several indications mark this location in the community of Rose Hills, as the actual location in the founding of the City of Angels. Visit this local land mark (corner stone) as you enter Dolis Park. (Recently known as Rose Hill Regional Park) on Monterey Road to find history.

As recently as just 30 years ago (1981), Mayor Tom Bradley dedicated a plaque in front of the Church at the plaza in current days town (Lively Street). This plaque commemorates a very recognizable image. The plaque will also verify a marker, which is described as the "Dolins Corner Stone" in the community of Rose Hills at the entrance to this Park (officially Rose Hill Regional Park). This is one of the strongest indications of the importance of the founding of this great City. If you look very closely and know your history of Los Angeles and its past, you will see every mark an identical representation between the plaque and the "Corner" subtitled as the land claim for "Rancho Rosa de Castilla" (corner stone of Plaza marked).

Conclusion: Rancho Rosa de Castilla does NOT translate to Rose Hills at Rose Hill.

The opportunity to share this collection of information with the community of Rose Hills and the People of the City of Los Angeles will provide for future recognition and reference relative to OYUNKONA, Rancho Rosa de Castilla, and Rose Hills. In the coming years, I will continue to pursue additional facts and resources that may provide for additional input. The findings have shown that from its earliest recordable inhabitants over 5000 years ago, through the turn of the 21st century, the prominent features of this part of Los Angeles, still maintain that of a flower of remarkable resilience, the Rose.

It has been many centuries that societies have lived on the lands we now know, there will be generations of the future that will seek written resources to have an understanding of this same area of land. I would hope that this portfolio be recognized and utilized as a value-add resource, to show that the resources of the Native Indians, Spaniards, Mexicans, and Angelenos all have a unified bond, to that natural measure shared by beauty and fragrance, the Rose.

The connection between the Native Indian Village of OYUNKONA and Rose Hill have been established by a member of our tribe, with many visible accounts credited to the lands between San Gabriel Mission and Plaza Olvera, Rancho Rosa de Castilla. Following the course of history and understanding the direct relation of the progressive timeline, and its connection to the community of Rose Hills, I would ask that the Historical Society of Southern California recognize the beautiful and precious Historic Community of Rose Hills as a vital component with the founding of the City of Angels.

Rose Hills, Revista,

Anthony Marciano

Description of the information here is in reference to the source references and materials, including the author of this portfolio. If the material is reproduced or reprinted, credit shall be made and directed toward the producer and author of this portfolio.

With losing the Rivers and Streams, we have lost the Mother of them all, the ROSE, growing abundantly on the hillside, now it has to be planted and tended in for the beauty to appear.

The transportation age came along and the need to modify infrastructure and keep the growing population moving was taking an historic turn. That turn started in Chicago and ended in Los Angeles with the creation and completion of "Historic Route 66". This magnificent endeavor was named the "Mother Road", stretching for nearly 2500 miles, leading west in Los Angeles by means of the Los Angeles-Pasadena Road through our community of Rose Hills. (El Camino Real - formerly Rose Road, now Huntington Drive) This can be considered one of the most popularized highways in the country, hence the name - "Main Street of America". Route 66, was established on November 11, 1924. Aside from the Historic Route 66, the street names in the community have led to a unique sense of richness, by naming them after previous residents and generations. Here is a list of street names given and established for the community of Rose Hills: Amber, Anthony, Beth, Diamond, Emerald, Galeo, Monterey, Montrose, Orya, Opal, Pearl, Fyffe, Madison, Kayrol, Sapphire, Serenity, Telleria, Topaz, Tommielee, Turquoise, and Yanka. Remarkable that so many streets carry the names of nature's wonders, all within a community, deserving of such valued generations.

With the creation of the Arroyo Seco Freeway, the first Freeway in the State of California, opening in 1940, much of the affluent residents traveled by the rolling hills from Los Angeles to Pasadena doing away with the need for the Pacific Electric Rail Road and in turn giving birth to Huntington Drive. You will find it interesting to see the image of the train actually traveling down the middle of current day Huntington Drive. (Photo of Rose Hills and P.E.R.R. September 1941) The development in the community did take a jump to the positive direction with the construction of "Our Lady of Goodwill" - Rose Hills. The dedication of Monsignor Ramon Soriano, who became Administrator of the Mission in 1945 and pastor in 1954 provided most of the site growth. The original hall and church was located across the street at the current day Recreation Center. It was in 1953 that the City of Los Angeles wanted to build a playground where the Mission stood, and the current location of the church across the street was purchased that same year with the help of His Eminence James Francis Cardinal McIntyre. Ramon Soriano had measurable improvements made and welcomed as a special guest, His Eminence James Francis McIntyre, to bless the school on January 22, 1961.

Another great attribute to the Historic value of the community is found on the campuses of Cal State Los Angeles. They have records and many reports verifying the reliance of "Rancho Rosa de Castilla" that they have a variety of the species in the Rose Garden, and have also named the major arterial through campus, Paseo Rancho Castilla. Our local University claims the truth about the facts and history as researched and found proven and accurate.

In 1979's Ground Breaking Ceremony took place on Monterey Road for the newly developing "Rose Hill Regional Park", where the County Supervisor Ernest Debs and City Council Member Anthony de la Cruz dedicated the park to the community with shovel in hand. (Photo of Ground Breaking Ceremony included - Rose Hill Regional Park) After the base for the park was over, the City resumed

Description of the information here is in reference to the source references and materials, including the author of this portfolio. If the material is reproduced or reprinted, credit shall be made and directed toward the producer and author of this portfolio.