
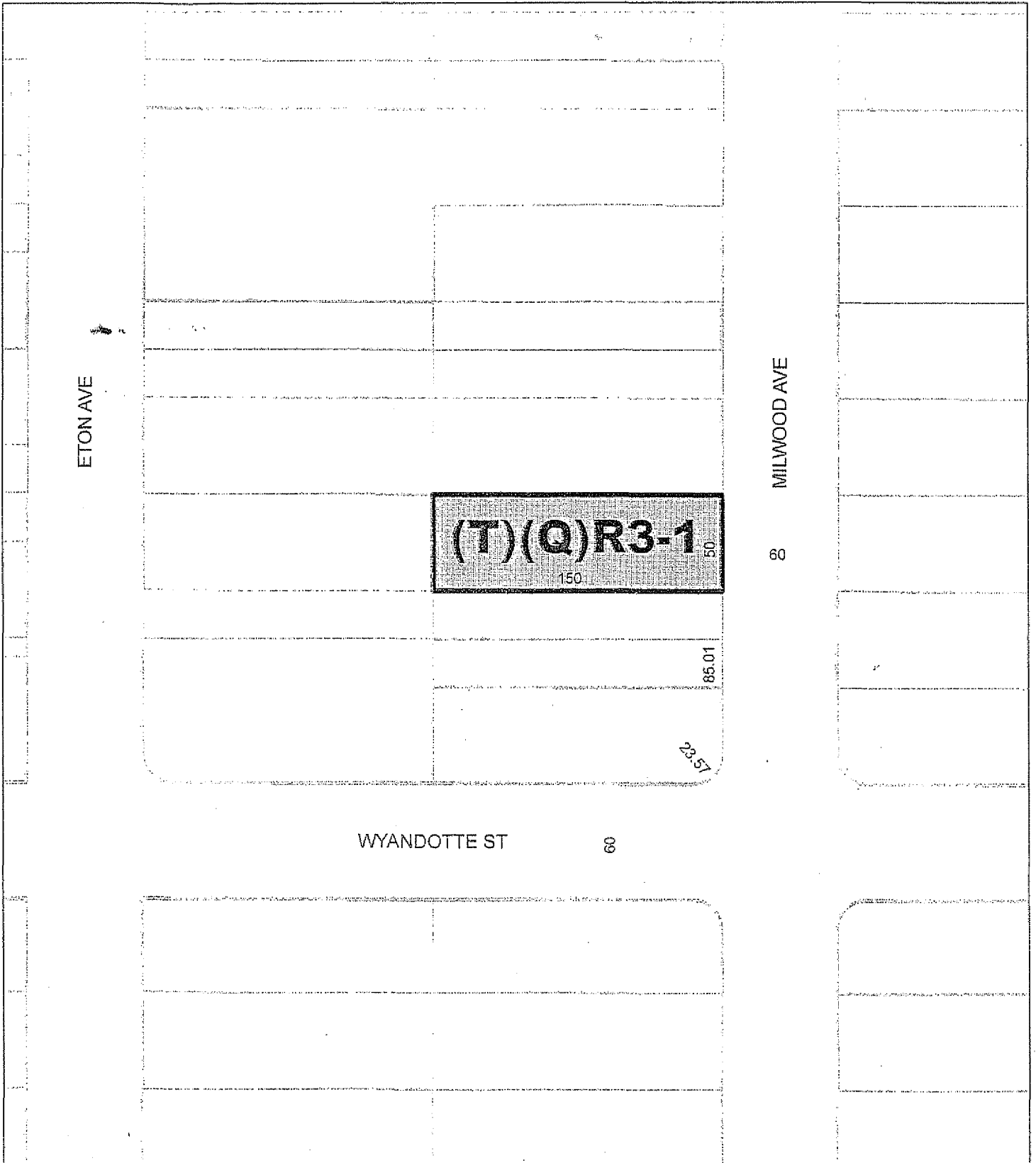


ORDINANCE NO. 182652

An ordinance amending Section .12.04 of the Los Angeles Municipal Code by amending the zoning map.

THE PEOPLE OF THE CITY OF LOS ANGELES DO ORDAIN AS FOLLOWS:

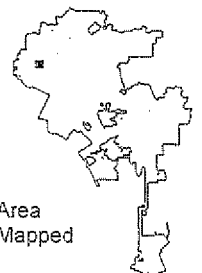
Section 1. Section 12.04 of the Los Angeles Municipal Code is hereby amended by changing the zones and zone boundaries shown upon a portion of the zone map attached thereto and made a part of Article 2, Chapter 1 of the Los Angeles Municipal Code, so that such portion of the zoning map shall be as follows:



C.M. 186 B 105	APCSV 2010-2589 ZC
----------------	--------------------

AAJ 

110211



Area Mapped

Sec. \_\_\_\_ The City Clerk shall certify to the passage of this ordinance and have it published in accordance with Council policy, either in a daily newspaper circulated in the City of Los Angeles or by posting for ten days in three public places in the City of Los Angeles: one copy on the bulletin board located at the Main Street entrance to the Los Angeles City Hall; one copy on the bulletin board located at the Main Street entrance to the Los Angeles City Hall East; and one copy on the bulletin board located at the Temple Street entrance to the Los Angeles County Hall of Records.

I hereby certify that the foregoing ordinance was introduced at the meeting of the Council of the City of Los Angeles APR 04 2012, and was passed at its meeting of JUL 23 2013.

JUNE LAGMAY, City Clerk

By [Signature]  
Deputy

Approved ✓ AUG 01 2013

[Signature]  
Mayor

Pursuant to Section 558 of the City Charter, the South Valley Area Planning Commission on October 27, 2011, recommended this ordinance be adopted by the City Council.

[Signature]  
Fely C. Ringol, Commission Executive Assistant  
South Valley Area Planning Commission

File No. 12-0132

## DECLARATION OF POSTING ORDINANCE

I, MARIA VIZCARRA, state as follows: I am, and was at all times hereinafter mentioned, a resident of the State of California, over the age of eighteen years, and a Deputy City Clerk of the City of Los Angeles, California.

**Ordinance No. 182652 – Zone Change for property located at 7313 Milwood Avenue – APCSV 2010-2589 ZC** - a copy of which is hereto attached, was finally adopted by the Los Angeles City Council on **July 23, 2013**, and under the direction of said City Council and the City Clerk, pursuant to Section 251 of the Charter of the City of Los Angeles and Ordinance No. 172959, on **August 2, 2013** I posted a true copy of said ordinance at each of the three public places located in the City of Los Angeles, California, as follows: 1) one copy on the bulletin board located at the Main Street entrance to the Los Angeles City Hall; 2) one copy on the bulletin board located at the Main Street entrance to the Los Angeles City Hall East; 3) one copy on the bulletin board located at the Temple Street entrance to the Los Angeles County Hall of Records.

Copies of said ordinance were posted conspicuously beginning on **August 2, 2013** and will be continuously posted for ten or more days.

I declare under penalty of perjury that the foregoing is true and correct.

Signed this **2nd** day of **August, 2013** at Los Angeles, California.

  
\_\_\_\_\_  
Maria Vizcarra, Deputy City Clerk

Ordinance Effective Date: **September 11, 2013**  
Rev. (2/21/06)

Council File No. **12-0132**