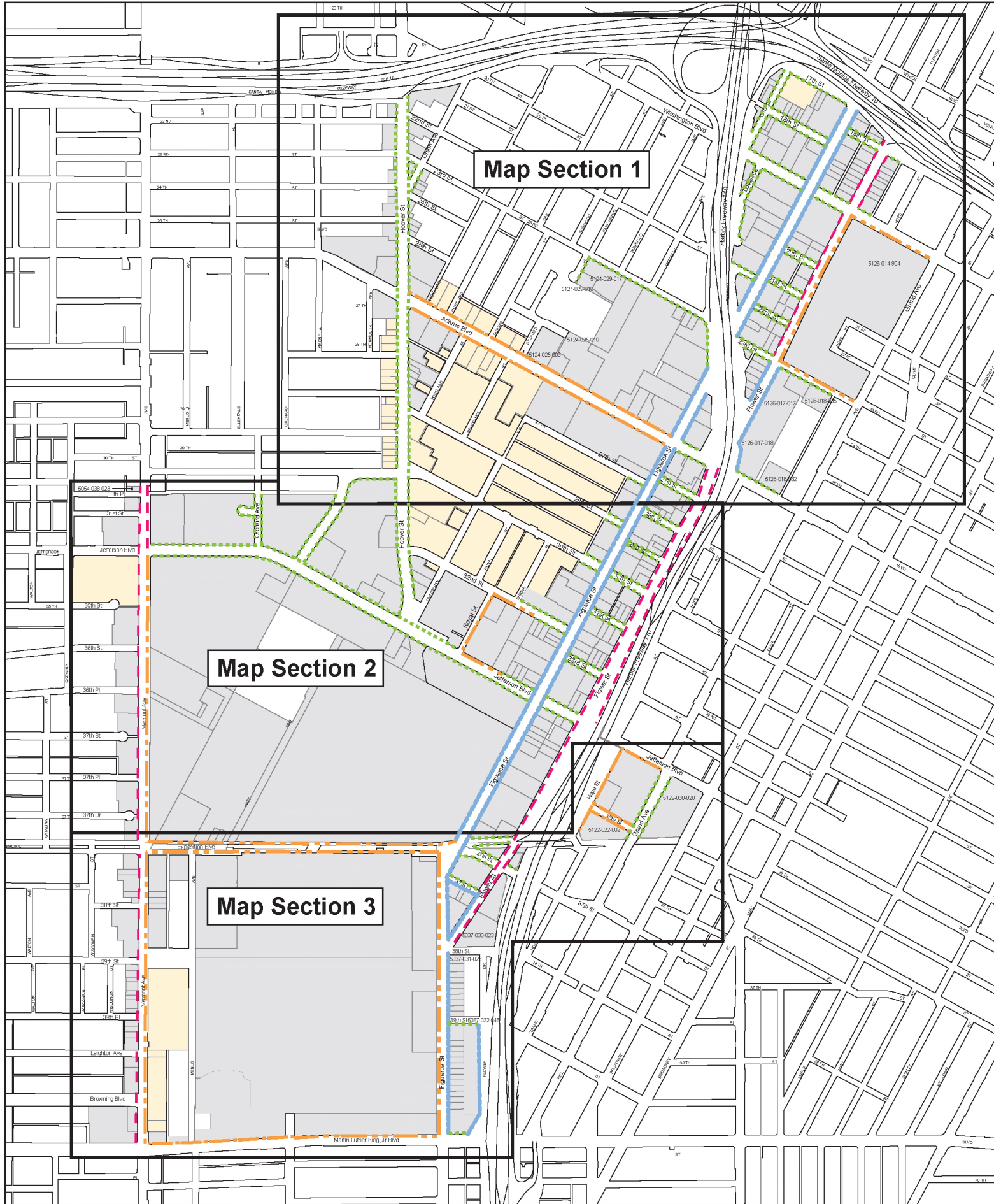


Attachment A:
District Boundary Map









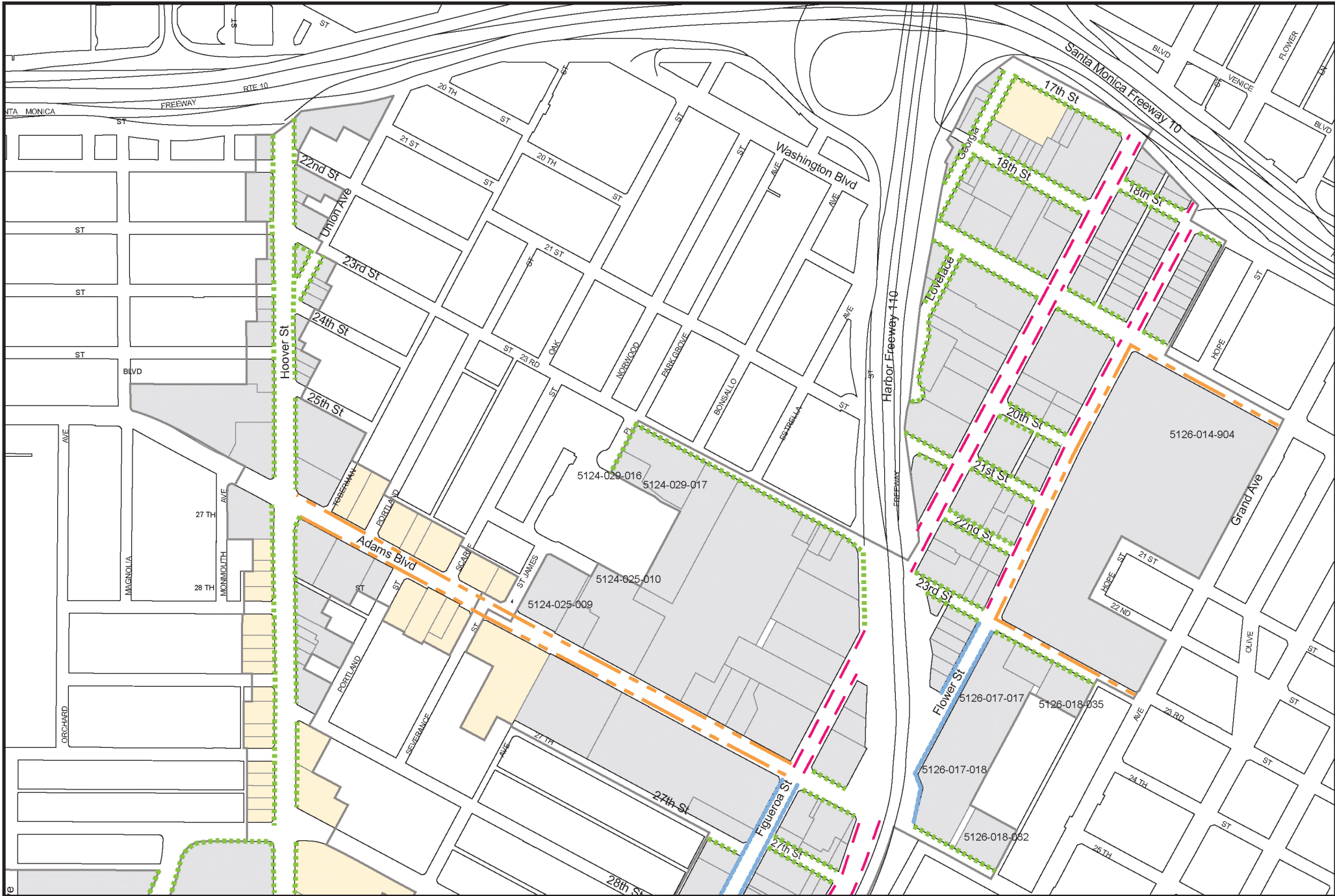
Map Section 1

Map Section 2

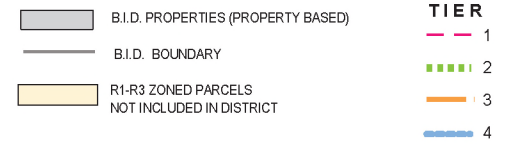
Map Section 3

**Figueroa Corridor
Business Improvement District
District Overview Map**

	B.I.D. PROPERTIES (PROPERTY BASED)	<table border="1"> <thead> <tr> <th colspan="2">TIER</th> </tr> </thead> <tbody> <tr> <td></td> <td>1</td> </tr> <tr> <td></td> <td>2</td> </tr> <tr> <td></td> <td>3</td> </tr> <tr> <td></td> <td>4</td> </tr> </tbody> </table>	TIER			1		2		3		4
TIER												
	1											
	2											
	3											
	4											
	B.I.D. BOUNDARY											
	R1-R3 ZONED PARCELS NOT INCLUDED IN DISTRICT											
												



Map Section 1 of 3
Figueroa Corridor
 Business Improvement District





Map Section 2 of 3
Figueroa Corridor
 Business Improvement District

- B.I.D. PROPERTIES (PROPERTY BASED)
- B.I.D. BOUNDARY
- R1-R3 ZONED PARCELS NOT INCLUDED IN DISTRICT

TIER	
—	1
- - -	2
- - -	3
—	4

