

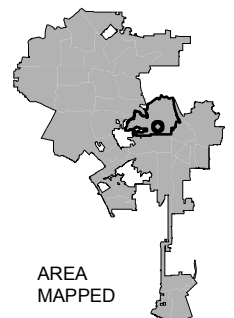
NOT TO SCALE

C.M. 147 A 191	CPC 2005-6082 CPU CPC 1997-0043 CPU
----------------	--

LH/

HOLLYWOOD CPU, SA 6:2

010412



BRONSON AVE

**REGIONAL
CENTER
COMMERCIAL**

SUNSET BLVD

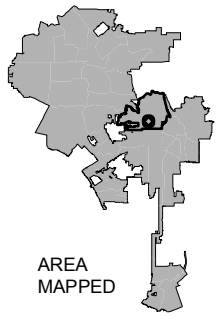
ALL SUBAREA BOUNDARIES
FOLLOW EXISTING ZONE LINES.



NOT TO SCALE

C.M. 147 A 191	CPC 2005-6082 CPU CPC 1997-0043 CPU
----------------	--

LH/ **HOLLYWOOD CPU, SA 6:2A** 041112



AREA
MAPPED

**REGIONAL
CENTER
COMMERCIAL**

VAN NESS AVE

SUNSET BLVD

ALL SUBAREA BOUNDARIES
FOLLOW EXISTING ZONE LINES.



NOT TO SCALE

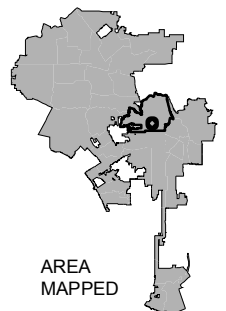
C.M. 147 A 191

CPC 2005-6082 CPU
CPC 1997-0043 CPU

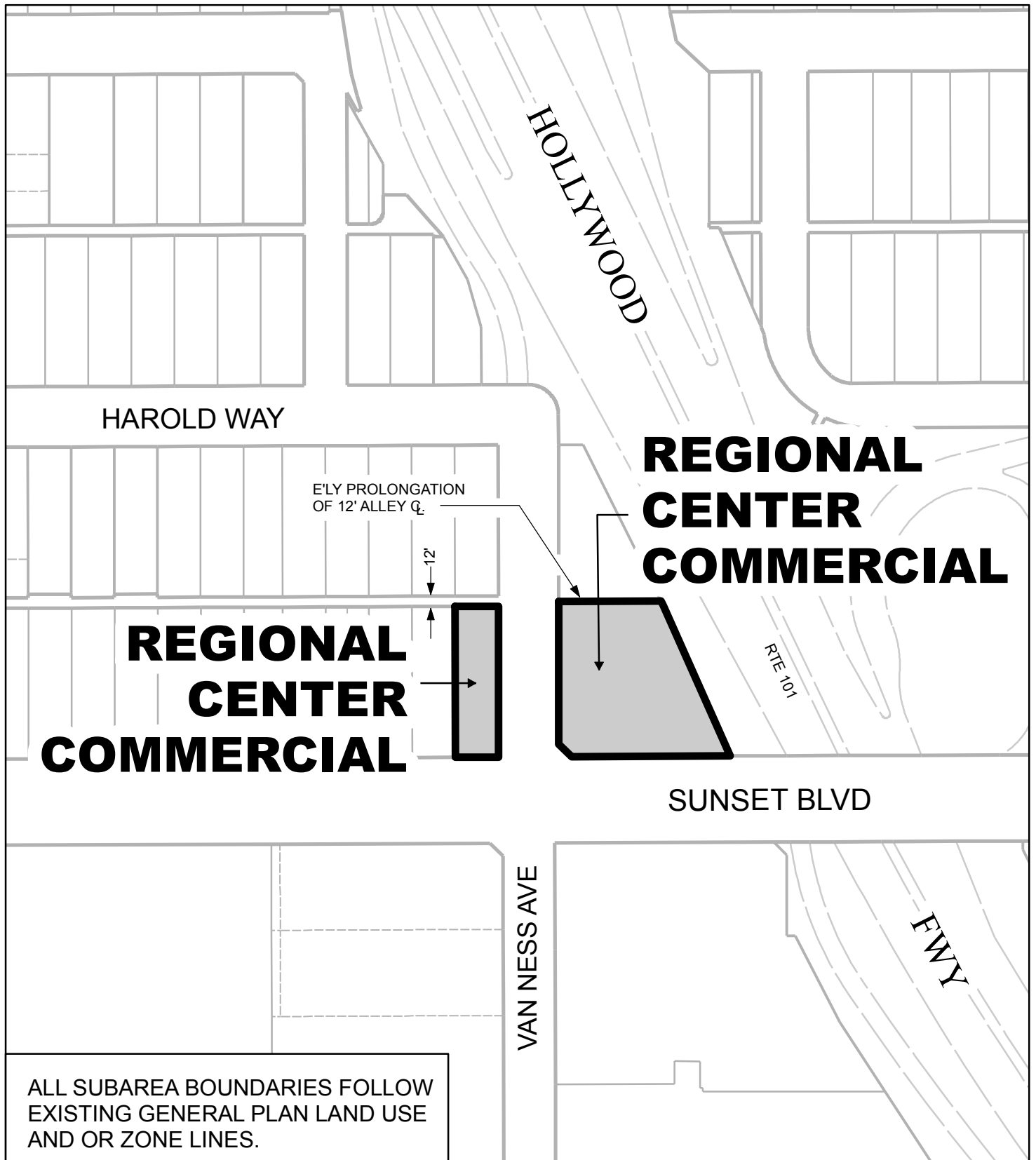
LH/

HOLLYWOOD CPU, SA 6:2B

041112



AREA
MAPPED



ALL SUBAREA BOUNDARIES FOLLOW EXISTING GENERAL PLAN LAND USE AND OR ZONE LINES.



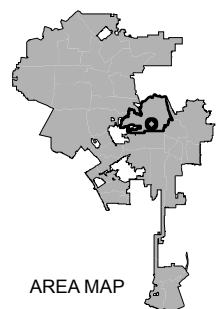
NOT TO SCALE

C.M. 147 A 191	CPC 2005-6082 CPU CPC 1997-0043 CPU
----------------	--

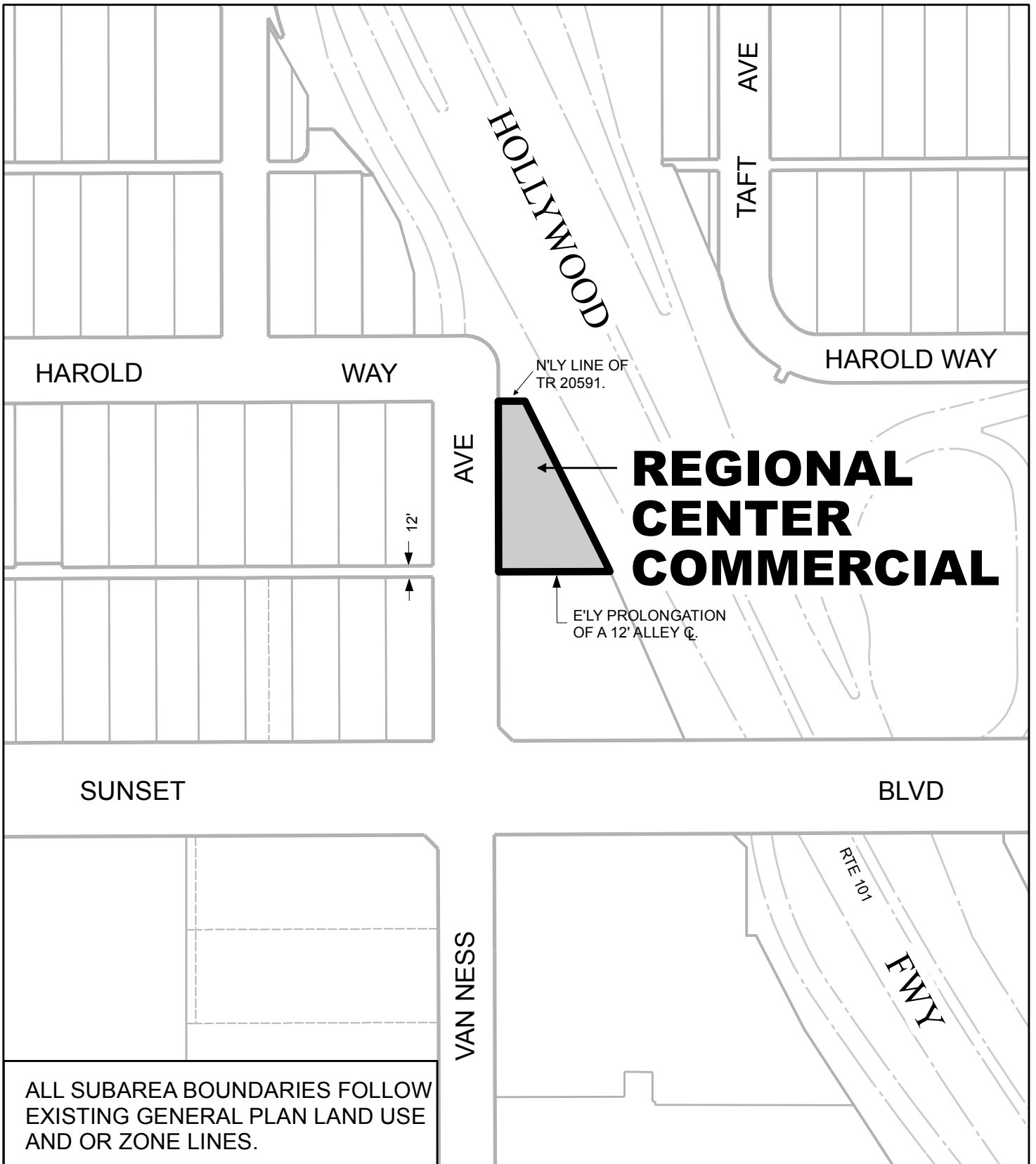
LH/

HOLLYWOOD CPU, SA 6:3

010412



AREA MAP



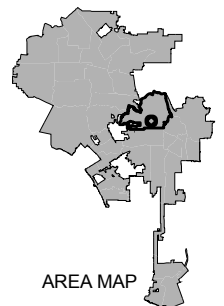
NOT TO SCALE

C.M. 147 A 191, 148.5 A 191	CPC 1997-0043 CPU CPC 2005-6082 CPU
-----------------------------	--

LH/

HOLLYWOOD CPU, SA 6:3A

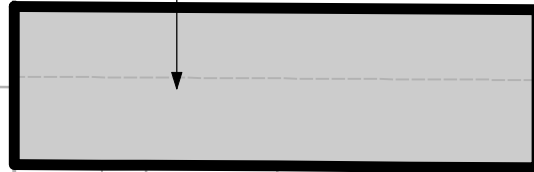
010412



ALL SUBAREA BOUNDARIES FOLLOW EXISTING ZONE LINES.

REGIONAL CENTER COMMERCIAL

GORDON ST



BRONSON AVE

HAROLD WAY

SUNSET BLVD

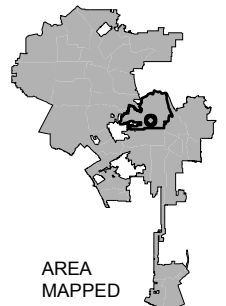
TAMARIND AVE



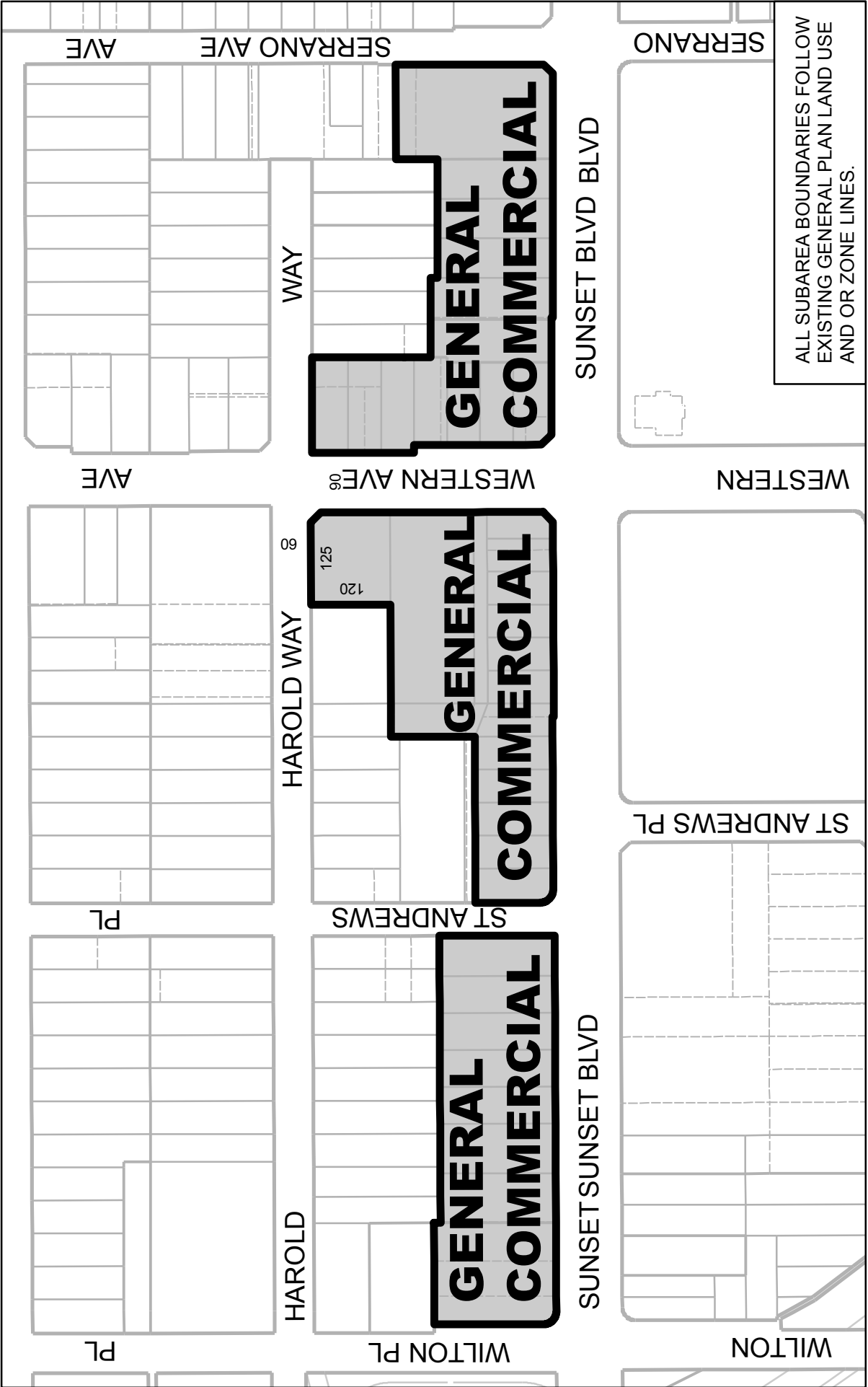
NOT TO SCALE

C.M. 147 A 191	CPC 2005-6082 CPU CPC 1997-0043 CPU
----------------	--

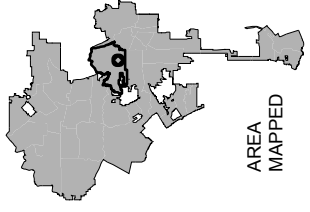
LH/ **HOLLYWOOD CPU, SA 6:4** 010412



AREA MAPPED



ALL SUBAREA BOUNDARIES FOLLOW EXISTING GENERAL PLAN LAND USE AND OR ZONE LINES.



AREA MAPPED

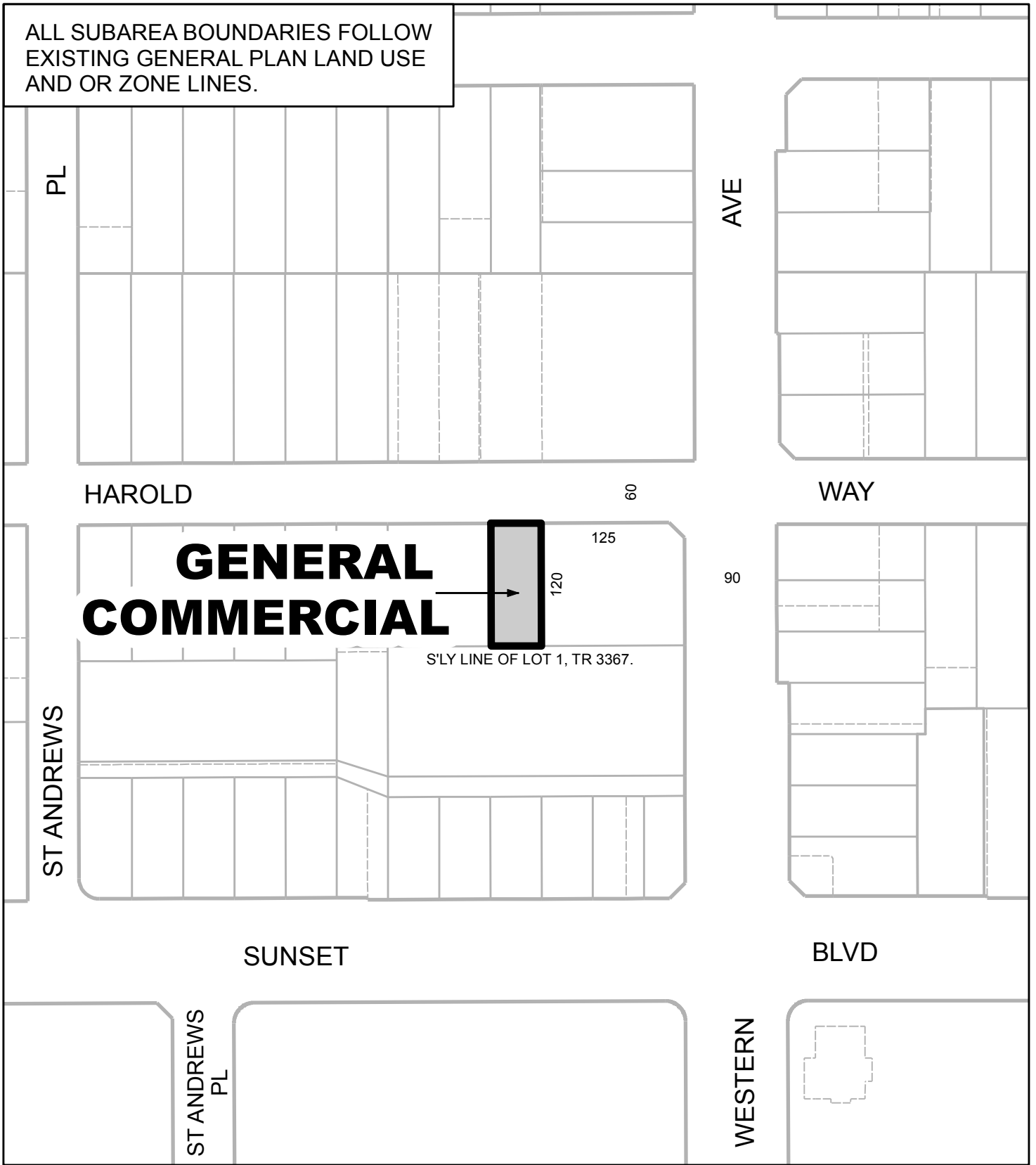


NOT TO SCALE

C.M. 147 A 191, 147 A 193 148.5 A 193	CPC 2005-6082 CPU CPC 1997-0043 CPU
--	--

LH/ **HOLLYWOOD CPU, SA 7** 010412

ALL SUBAREA BOUNDARIES FOLLOW EXISTING GENERAL PLAN LAND USE AND OR ZONE LINES.



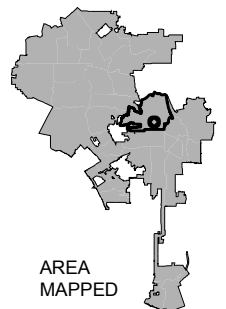
NOT TO SCALE

C.M. 147 A 193, 148.5 A 193	CPC 1997-0043 CPU CPC 2005-6082 CPU
-----------------------------	--

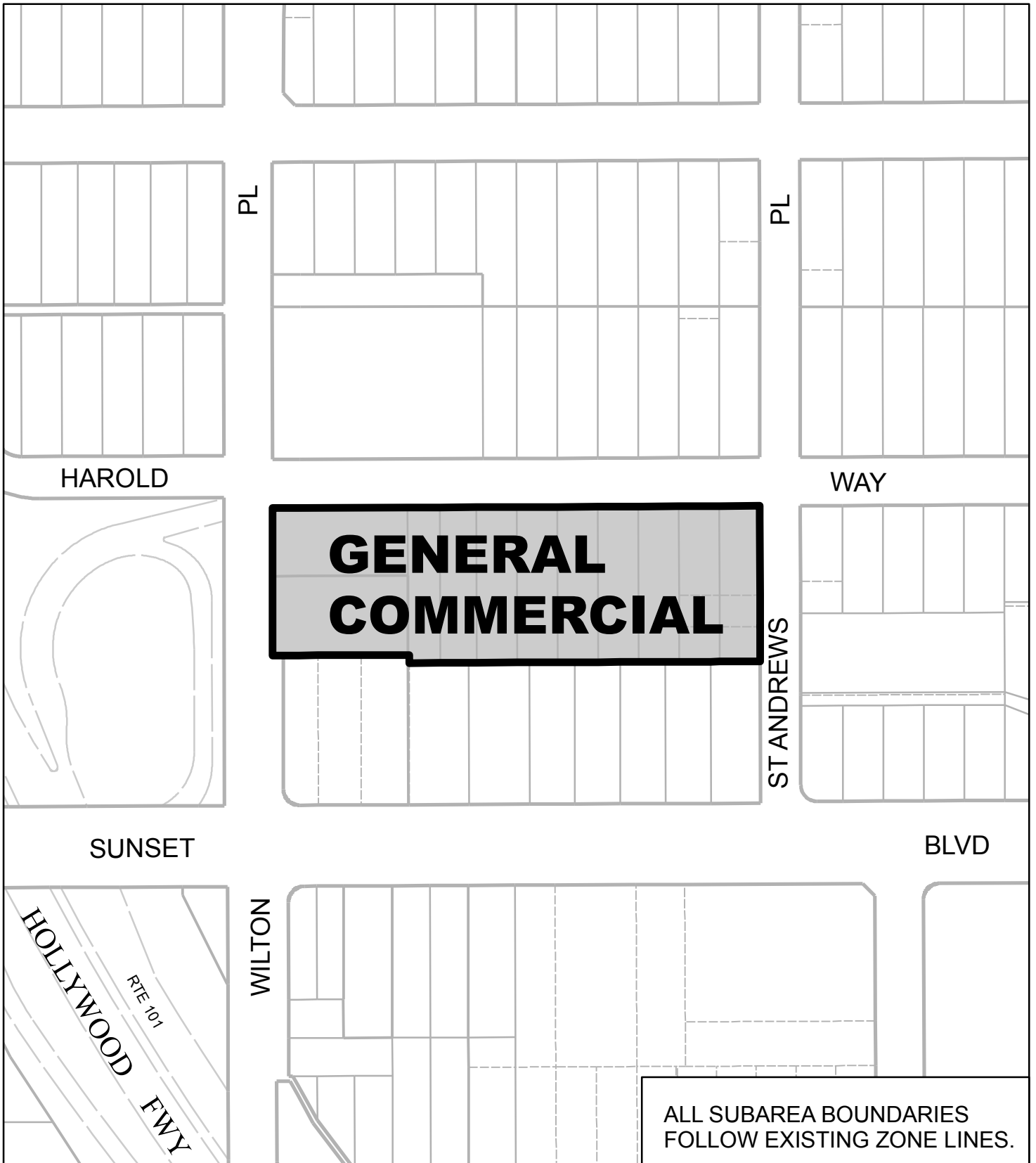
LH/

HOLLYWOOD CPU, SA 7:A

010412



AREA MAPPED



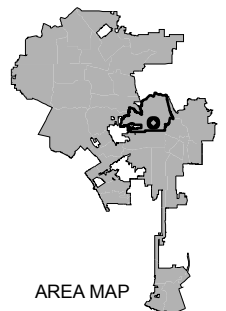
NOT TO SCALE

C.M.	148.5 A 191, 148.5 A 193, 147 A 191, 147 A 193	CPC 2005-6082 CPU CPC 1997-0043 CPU
------	---	--

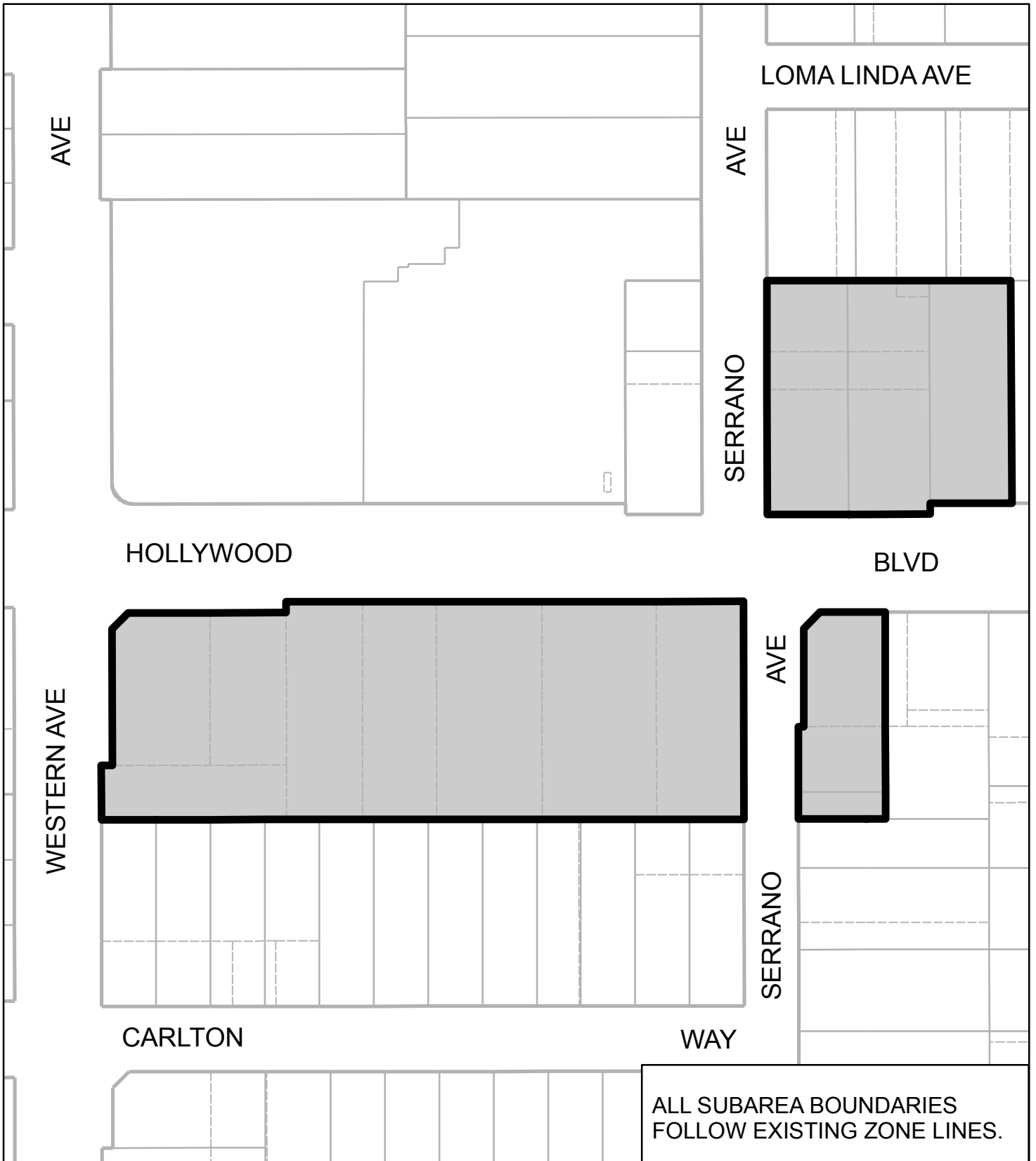
LH/

HOLLYWOOD CPU, SA 7:1

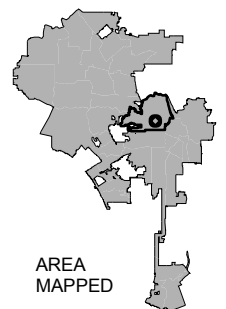
020112



AREA MAP



 **GENERAL COMMERCIAL**




C.M. 148.5 A 193, 148.5 A 195	CPC 2005-6082 CPU CPC 1997-0043 CPU
-------------------------------	--

LH/

HOLLYWOOD CPU, SA 9

010412



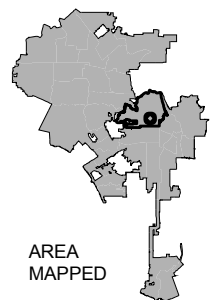
NOT TO SCALE

C.M. 147 A 193, 148.5 A 193	CPC 1997-0043 CPU CPC 2005-6082 CPU
-----------------------------	--

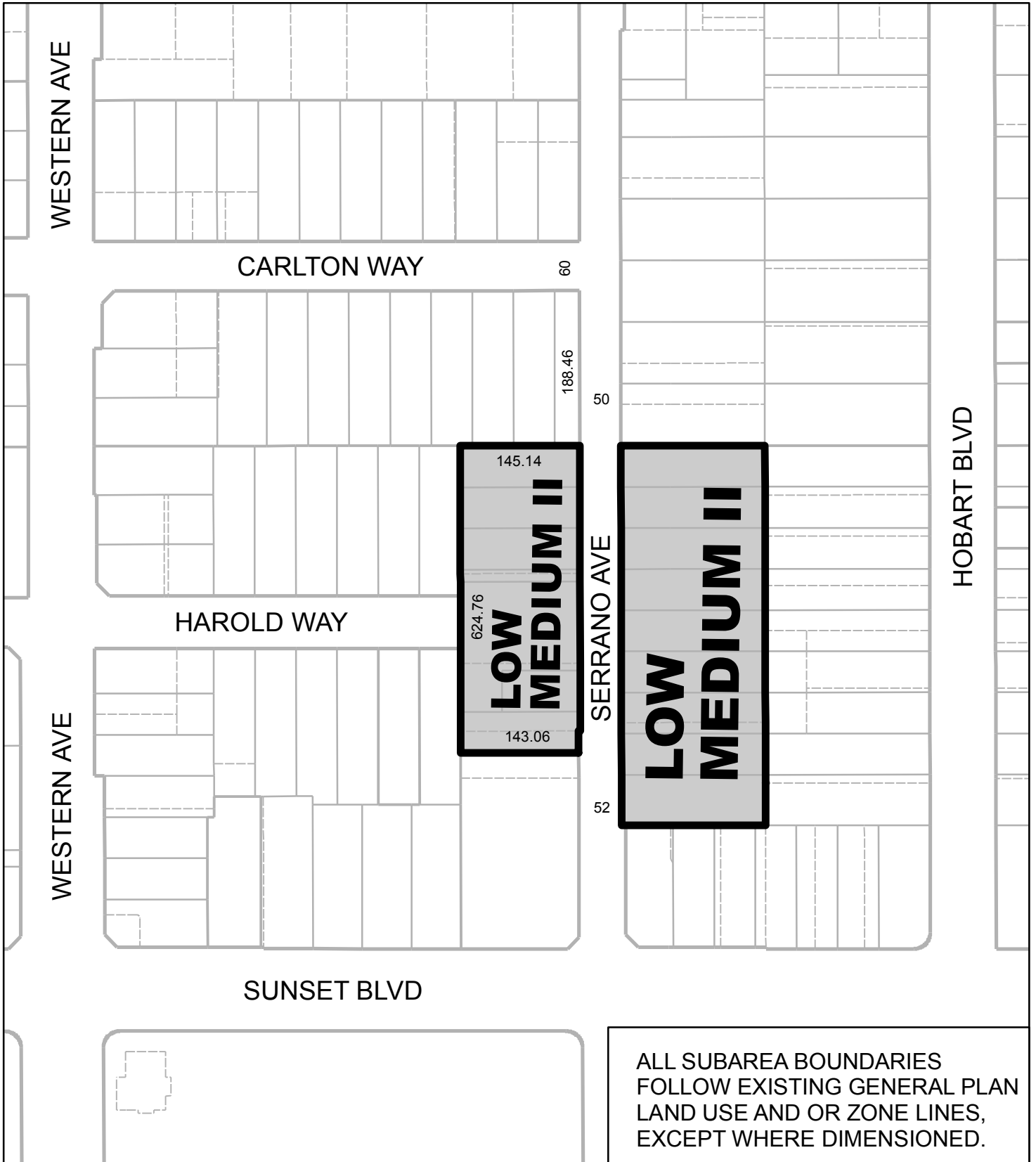
LH/

HOLLYWOOD CPU, SA 9:1

010412



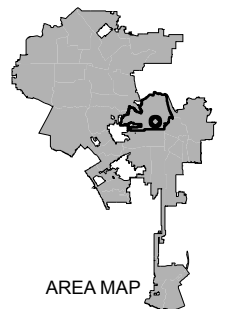
AREA
MAPPED

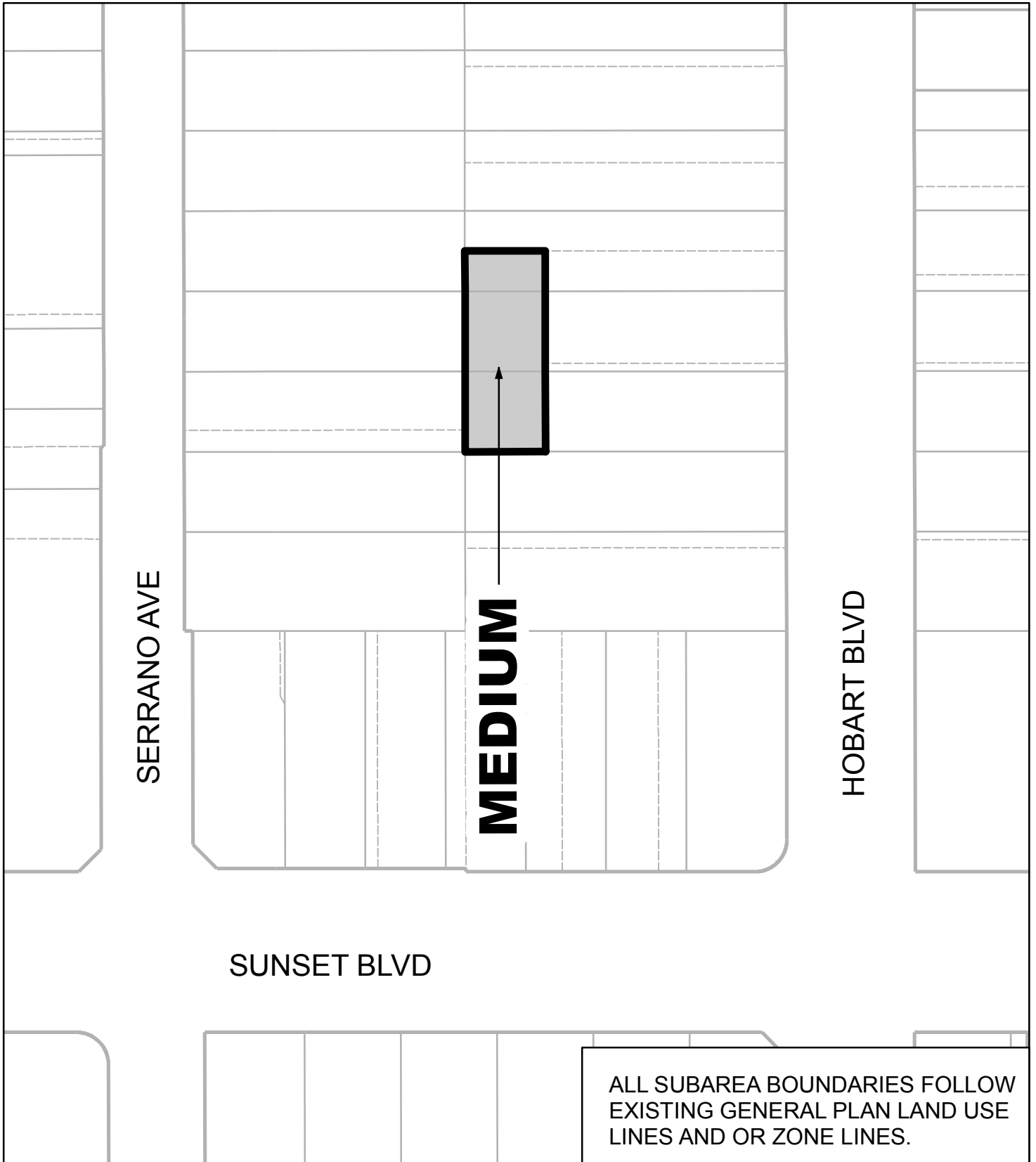


NOT TO SCALE

C.M.	147 A 193, 147 A 195, 148.5 A 193, 148.5 A 195	CPC 2005-6082 CPU CPC 1997-0043 CPU
------	---	--

LH/ **HOLLYWOOD CPU, SA 9:2** 010412





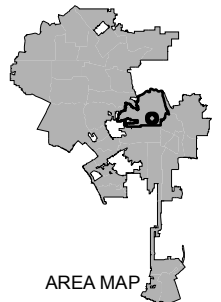
NOT TO SCALE

C.M. 147 A 195, 148.5 A 195	CPC 2005-6082 CPU CPC 1997-0043 CPU
-----------------------------	--

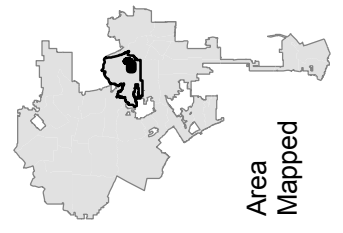
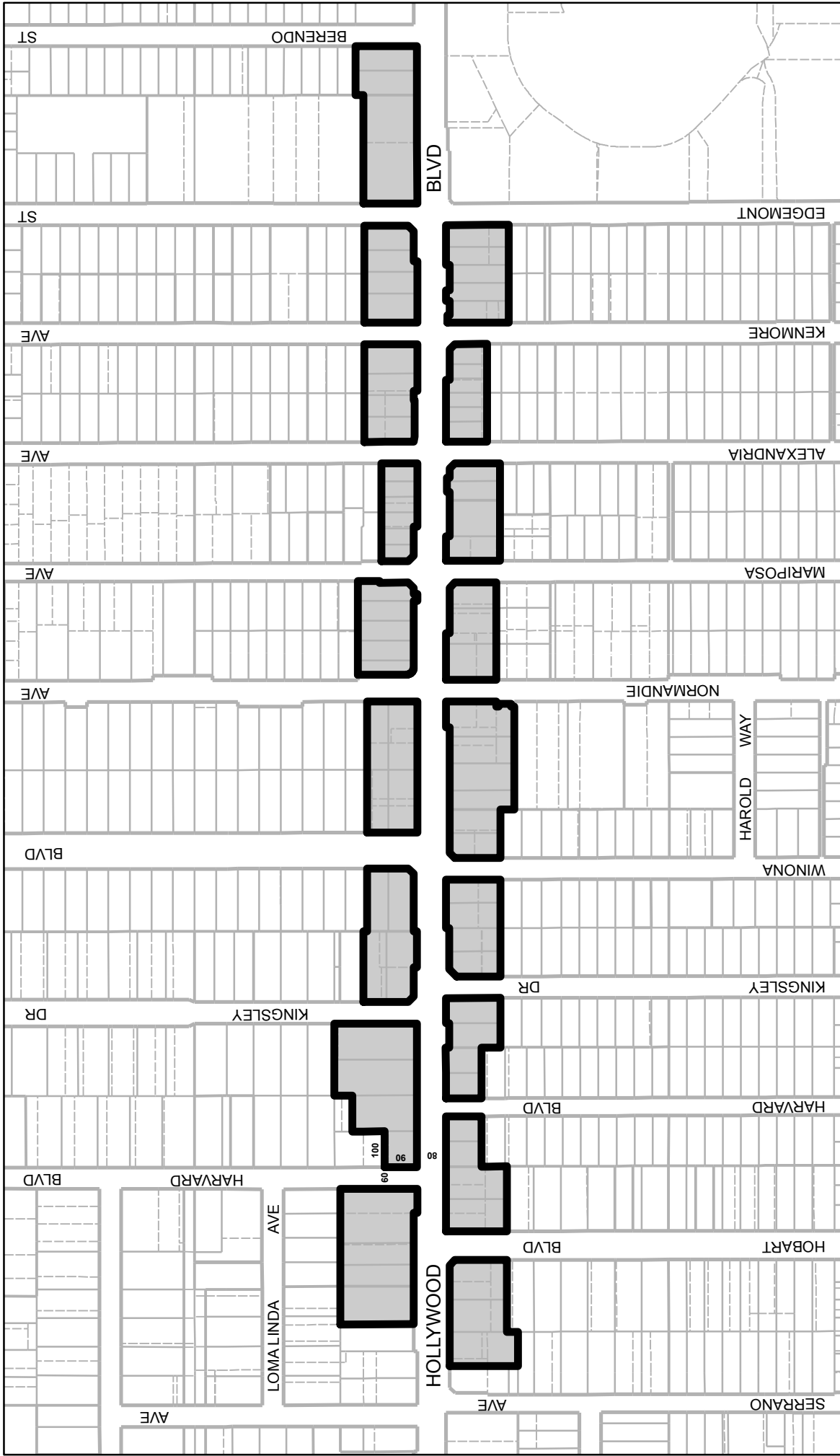
LH/

HOLLYWOOD CPU, SA 9:3

020112



AREA MAP



Area Mapped




NOT TO SCALE

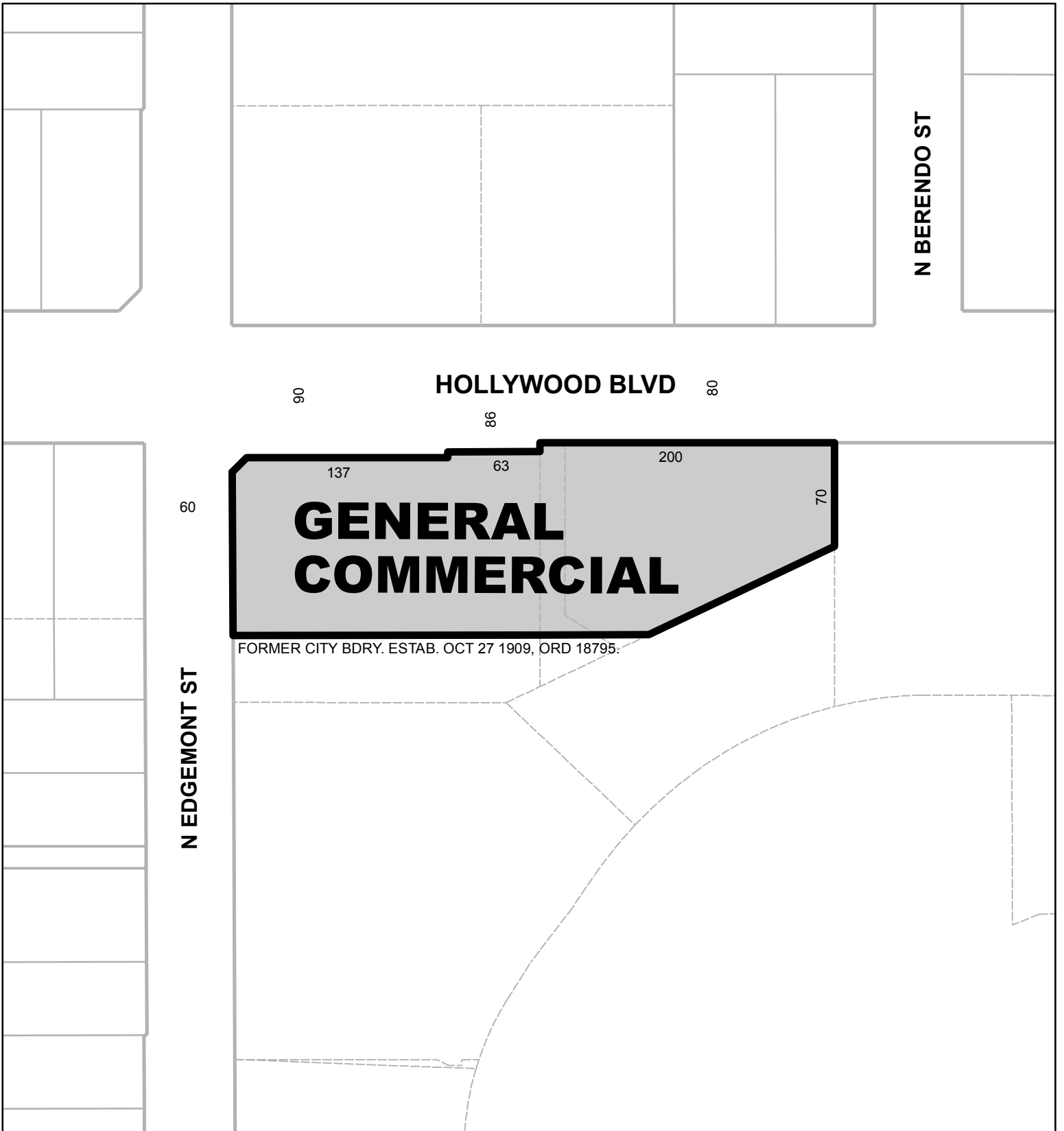
C.M. 148.5 A 195, 147 B 197
 CPC 2005-6082 CPU
 CPC 1997-0043 CPU

AEIH **HOLLYWOOD CPU, SA 10** 020112

GENERAL COMMERCIAL



ALL SUBAREA BOUNDARIES FOLLOW EXISTING ZONE LINES EXCEPT WHERE DIMENSIONED



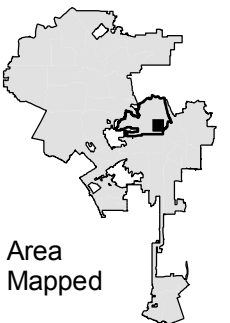
ALL SUBAREA BOUNDARIES FOLLOW EXISTING GENERAL PLAN LAND USE AND OR ZONE LINES.



NOT TO SCALE

C.M. 147 B 197	CPC 2005-6082 CPU CPC 1997-0043 CPU
----------------	--

AE/LH **HOLLYWOOD CPU, SA 10:1** 010412



GENERAL COMMERCIAL

N HARVARD BLVD

60

90

60

60

80

HOLLYWOOD BLVD

ALL SUBAREA BOUNDARIES
FOLLOW EXISTING GENERAL PLAN
LAND USE AND OR ZONE LINES.

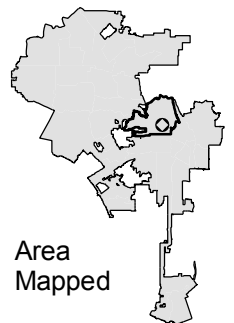


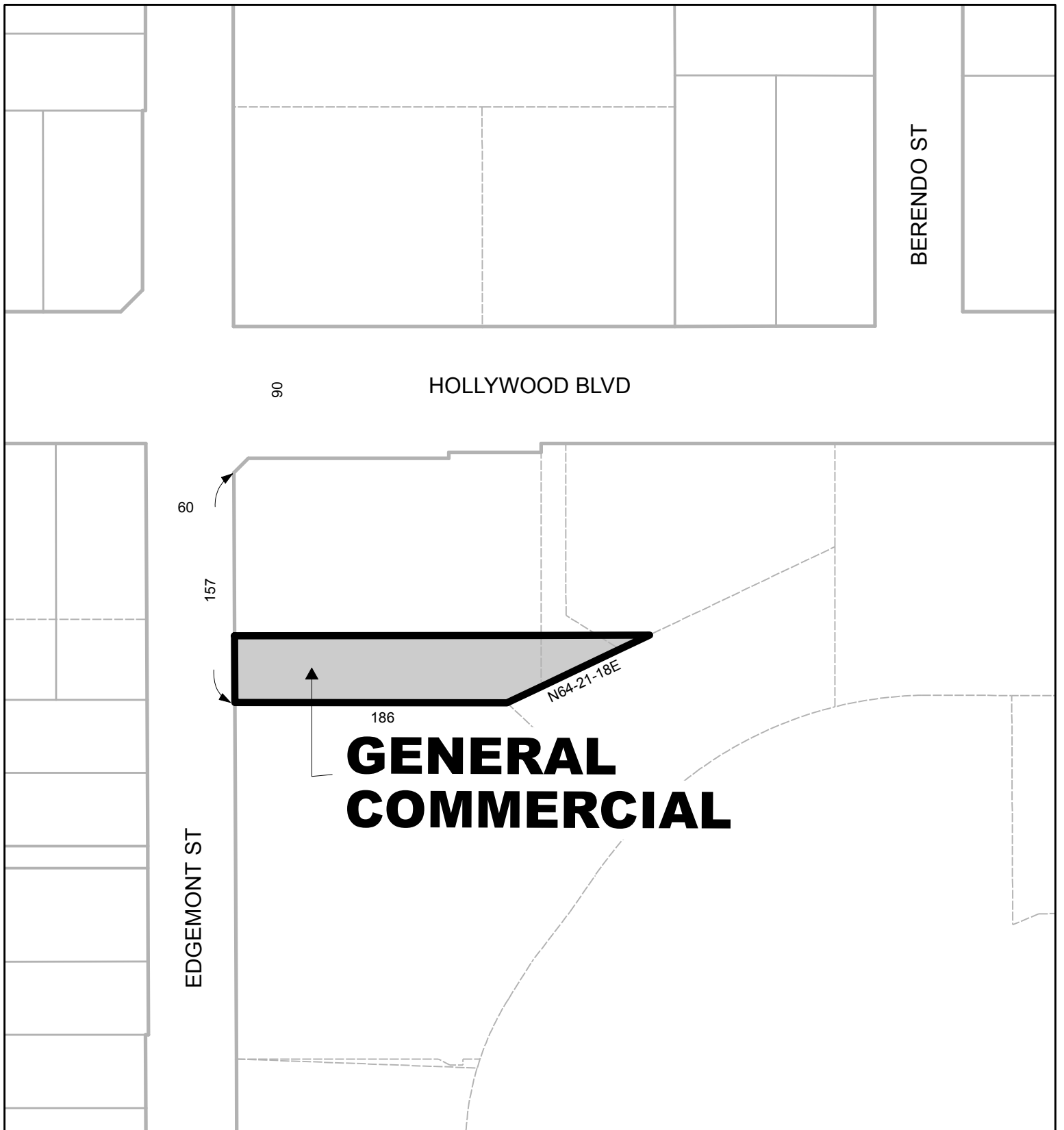
NOT TO SCALE

C.M. 148.5 A 195

CPC 2005-6082 CPU
CPC 1997-0043 CPU

AE/ HOLLYWOOD CPU, SA 10:1A, 10:1B 010412

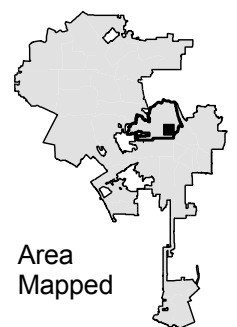




ALL SUBAREA BOUNDARIES FOLLOW EXISTING GENERAL PLAN LAND USE AND OR ZONE LINES.



NOT TO SCALE

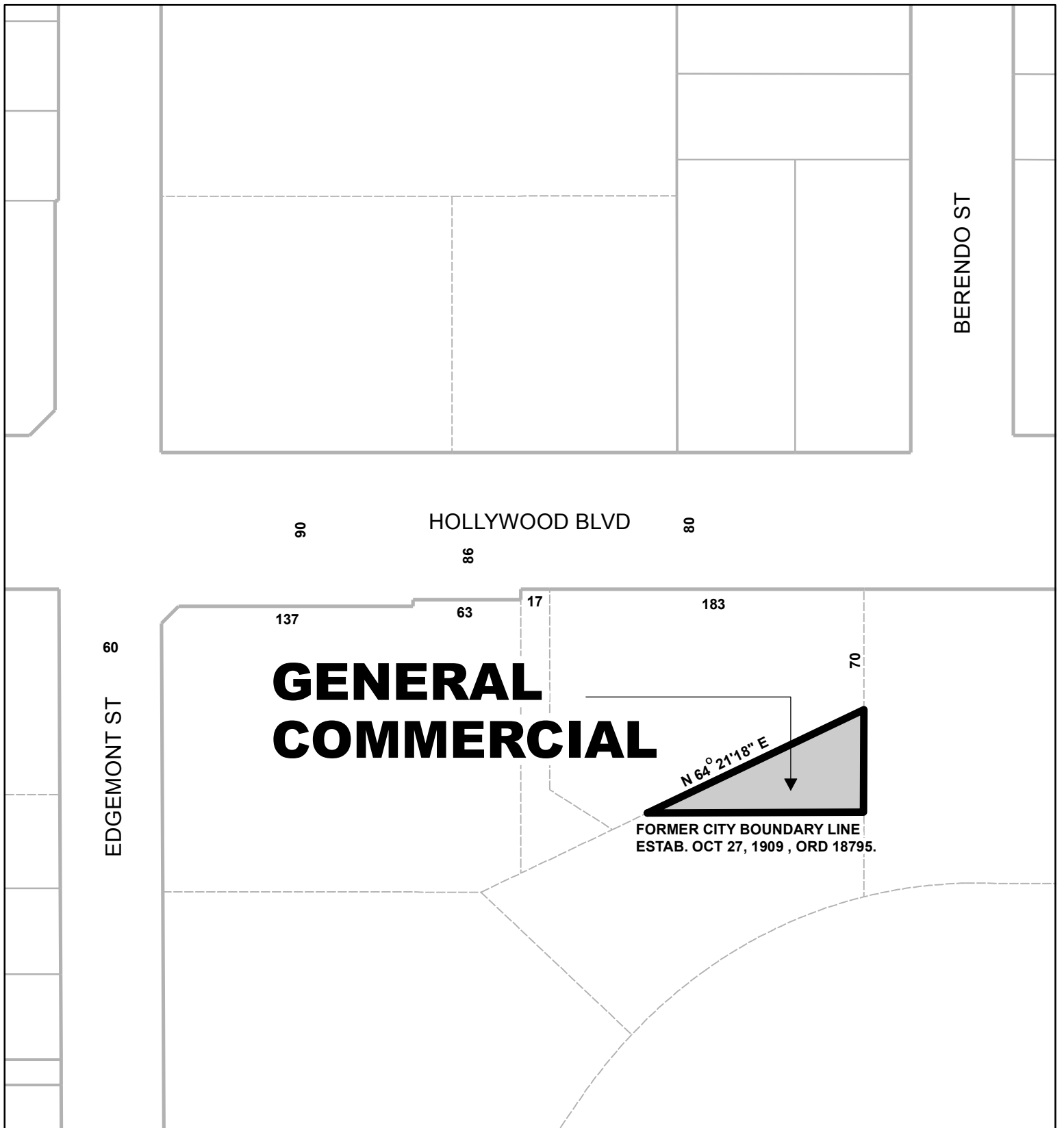


C.M. 147 B 197	CPC 1997-0043 CPU CPC 2005-6082 CPU
----------------	--

LH/

HOLLYWOOD CPU, SA 10:1C

010412



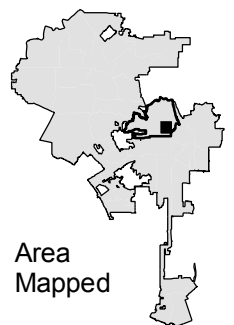
ALL SUBAREA BOUNDARIES FOLLOW EXISTING GENERAL PLAN LAND USE AND OR ZONE LINES.




NOT TO SCALE

C.M. 147 B 197	CPC 2005-6082 CPU CPC 1997-0043 CPU
----------------	--

LH/ HOLLYWOOD CPU, SA 10:1D 010412





ALL SUBAREA BOUNDARIES FOLLOW EXISTING GENERAL PLAN LAND USE LINES.



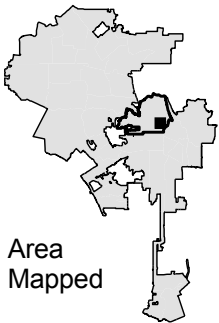
NOT TO SCALE

C.M. 147 B 197	CPC 1997-0043 CPU CPC 2005-6082 CPU
----------------	--

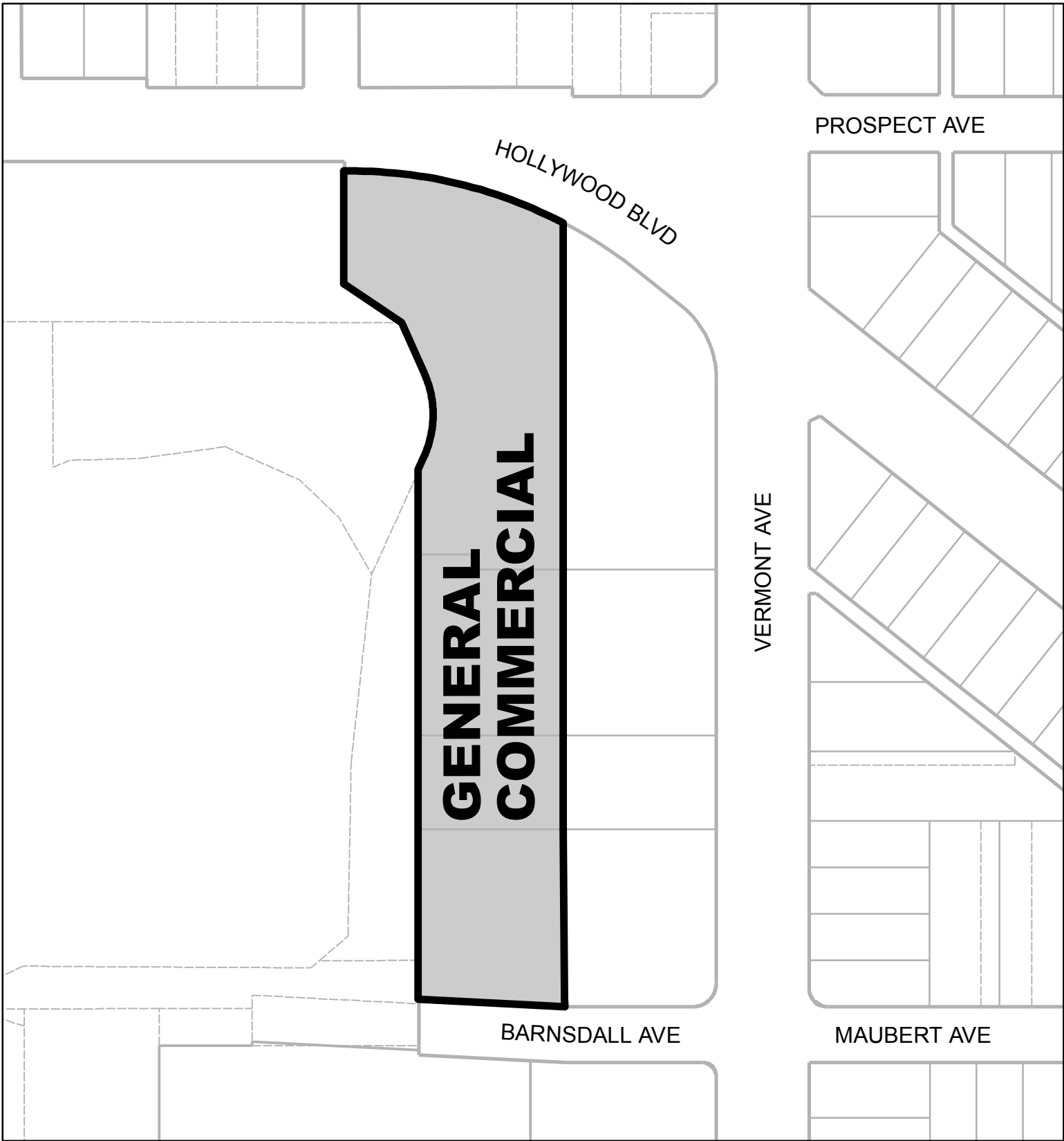
AE/LH

HOLLYWOOD CPU, SA 11:1

010412



Area Mapped

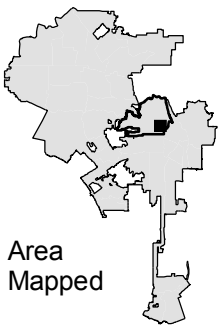


ALL SUBAREA BOUNDARIES FOLLOW EXISTING ZONE LINES.



NOT TO SCALE

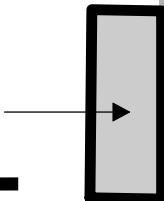
C.M. 147 B 197	CPC 2005-6082 CPU CPC 1997-0043 CPU
LH/ HOLLYWOOD CPU, SA 12:1	010412




PROSPECT AVE

HOLLYWOOD BLVD

**GENERAL
COMMERCIAL**



VERMONT AVE



ALL SUBAREA BOUNDARIES
FOLLOW EXISTING ZONE LINES.



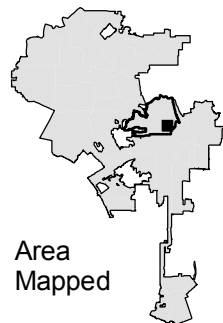
NOT TO SCALE

C.M. 147 B 197

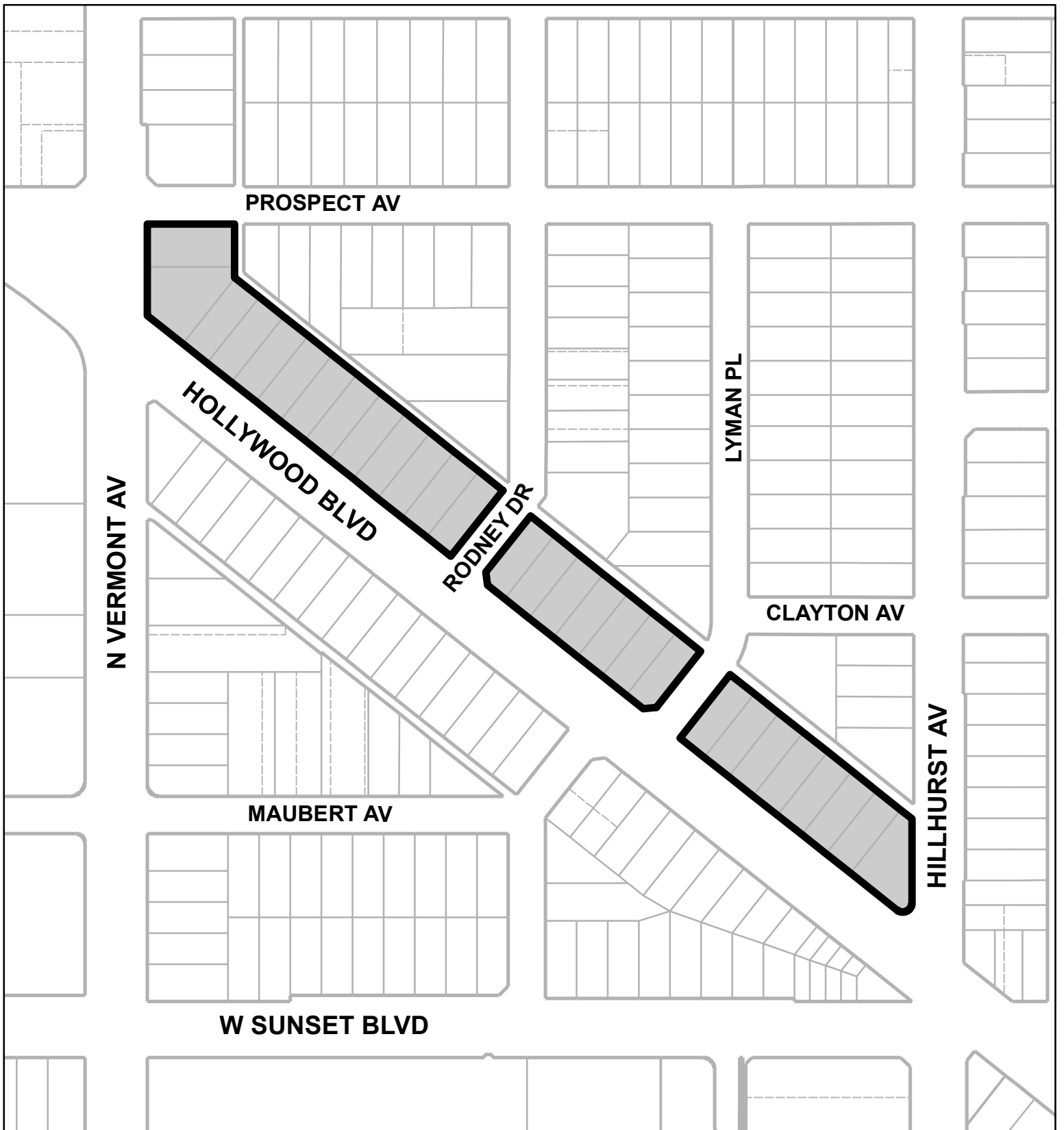
CPC 2005-6082 CPU
CPC 1997-0043 CPU

LH/ HOLLYWOOD CPU, SA 12:2

010412



Area
Mapped



N VERMONT AV

PROSPECT AV

HOLLYWOOD BLVD

RODNEY DR

LYMAN PL

CLAYTON AV

MAUBERT AV

HILLHURST AV

W SUNSET BLVD



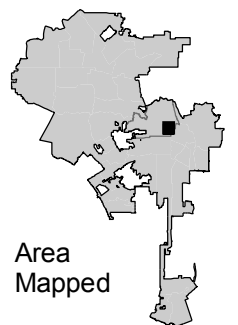
**GENERAL
COMMERCIAL**



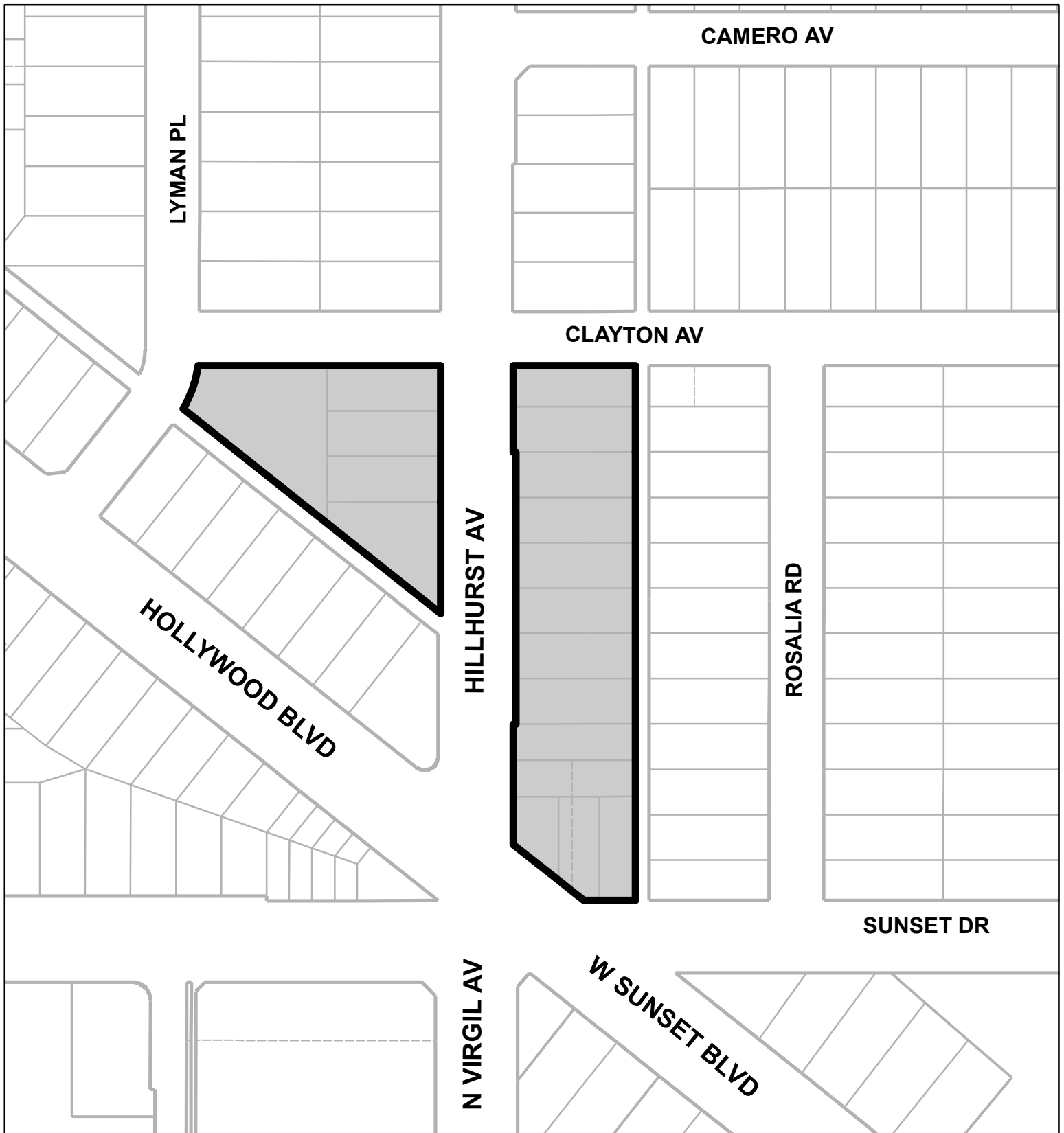
NOT TO SCALE

C.M. 147 B 197	CPC 2005-6082 CPU CPC 1997-0043 CPU
----------------	--

LH/ HOLLYWOOD CPU, SA 12:3 010412



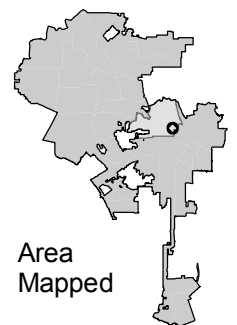
Area
Mapped



**GENERAL
COMMERCIAL**



NOT TO SCALE

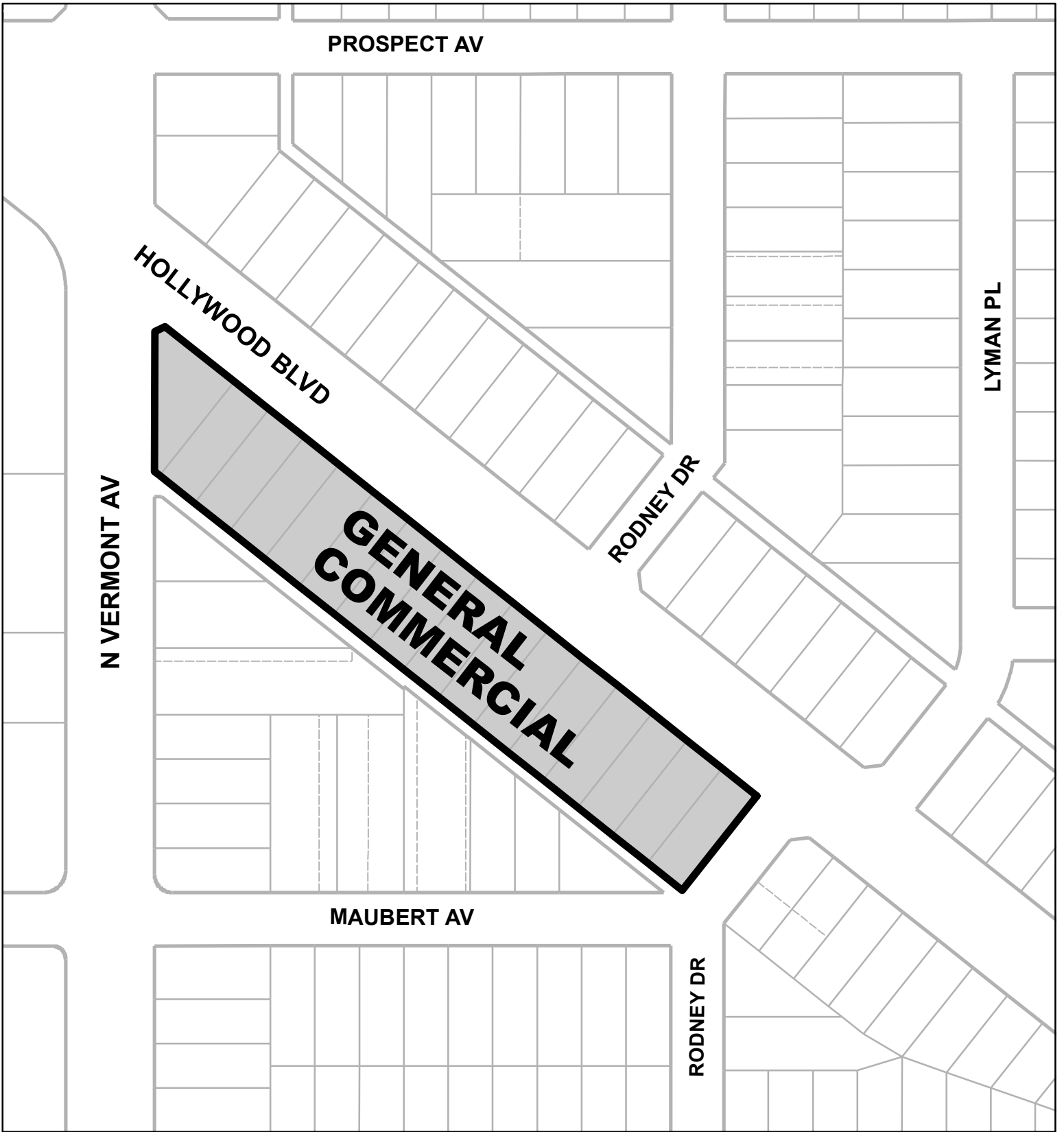


C.M. 147 B 197, 147 A 201 148-5 A 201	CPC 2005-6082 CPU CPC 1997-0043 CPU
--	--

LH/

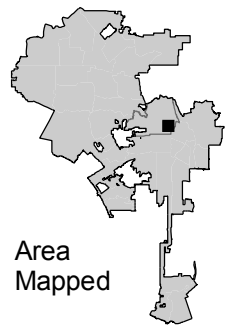
HOLLYWOOD CPU, SA 12:3A

010412



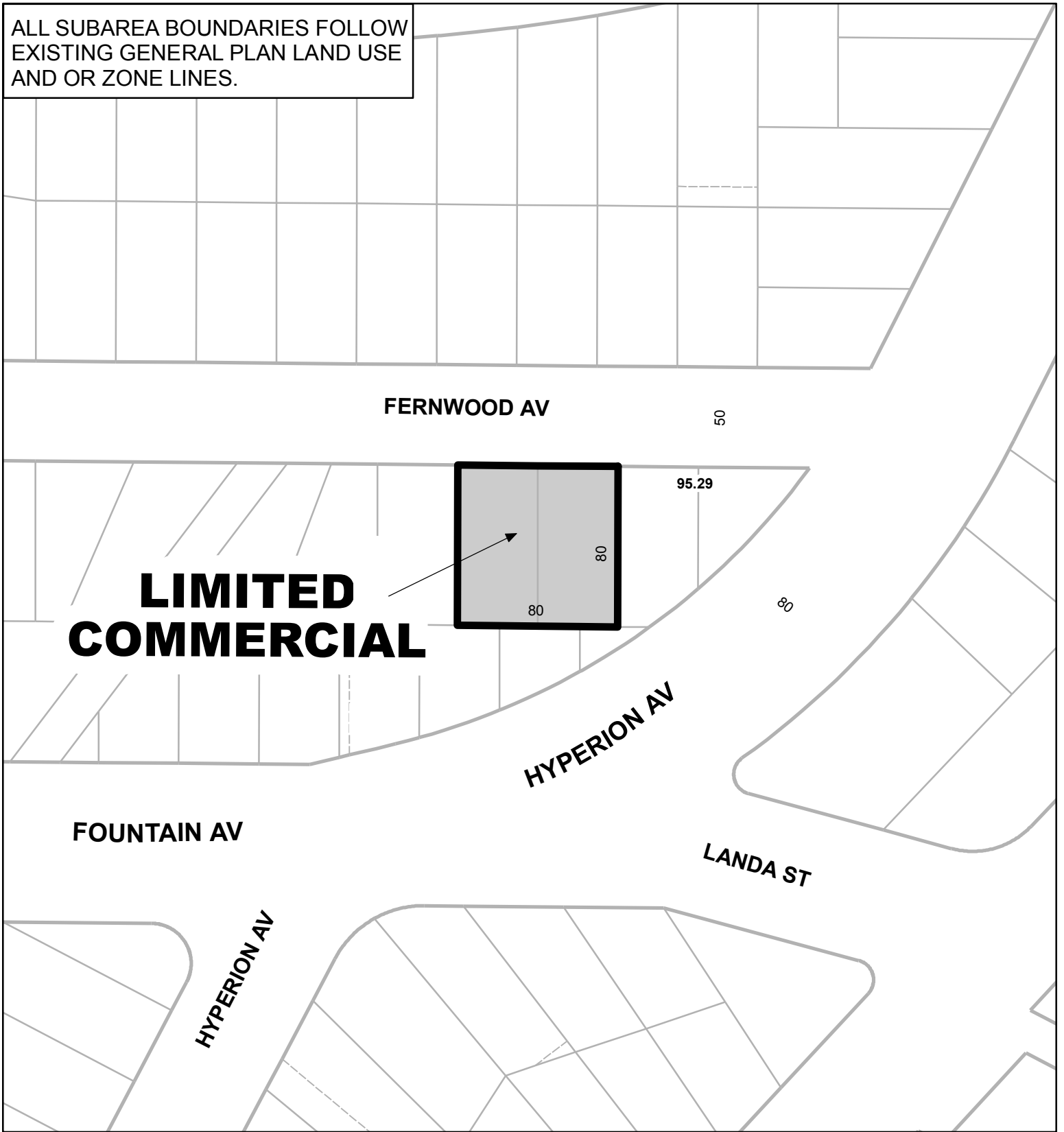
NOT TO SCALE

C.M. 147 B 197	CPC 2005-6082 CPU CPC 1997-0043 CPU
LH/	HOLLYWOOD CPU, SA 12:4 010412



Area Mapped

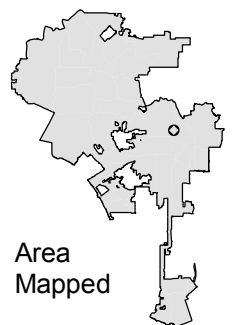
ALL SUBAREA BOUNDARIES FOLLOW
EXISTING GENERAL PLAN LAND USE
AND OR ZONE LINES.

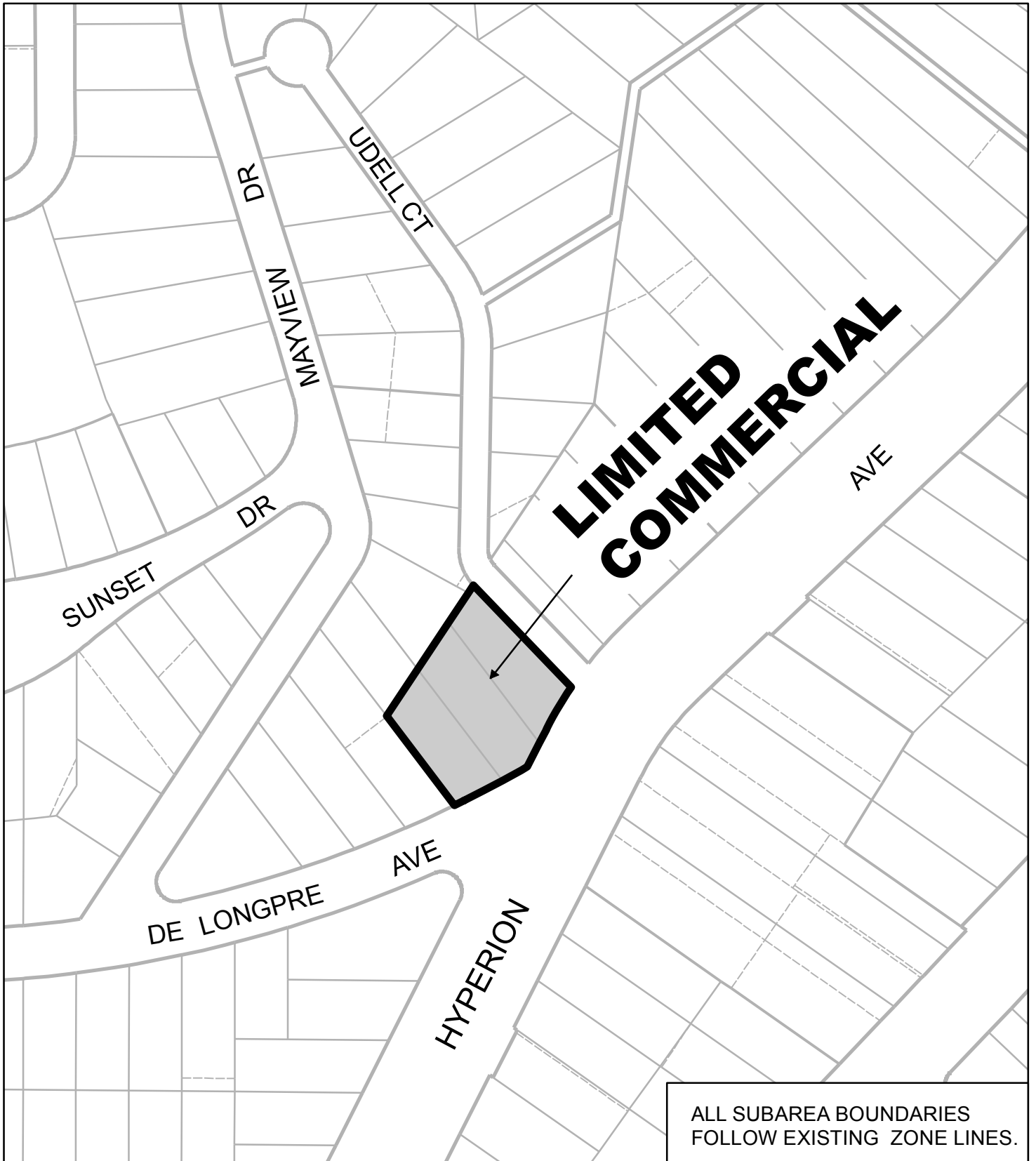


NOT TO SCALE

C.M. 147 A 203	CPC 2005-6082 CPU CPC 1997-0043 CPU
----------------	--

AE/ HOLLYWOOD CPU, SA 13:11 012512





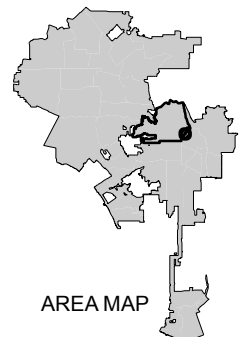
NOT TO SCALE

C.M. 147 A 203	CPC 2005-6082 CPU CPC 1997-0043 CPU
----------------	--

LH/

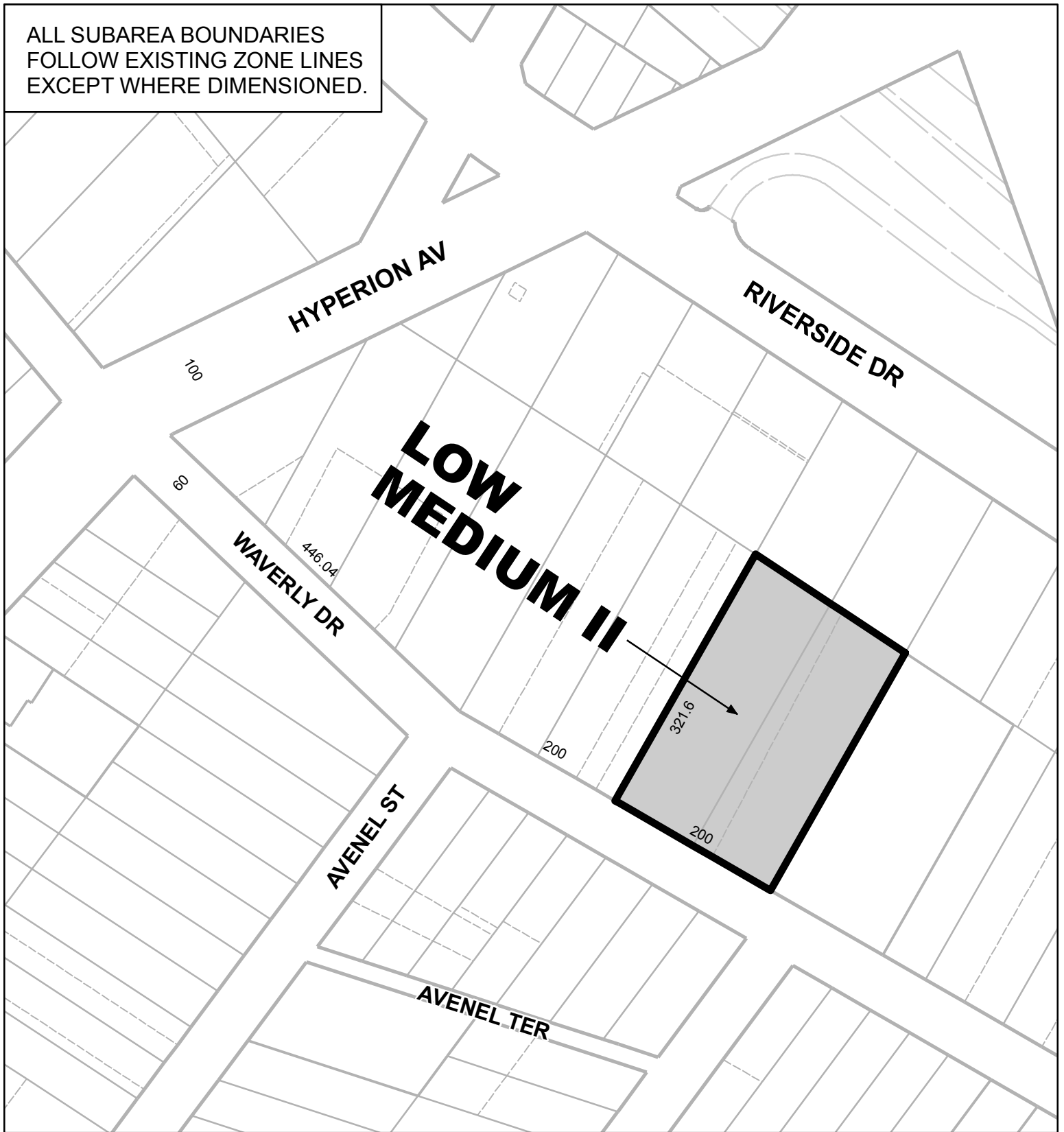
HOLLYWOOD CPU, SA 13:1K

010412



AREA MAP

ALL SUBAREA BOUNDARIES FOLLOW EXISTING ZONE LINES EXCEPT WHERE DIMENSIONED.



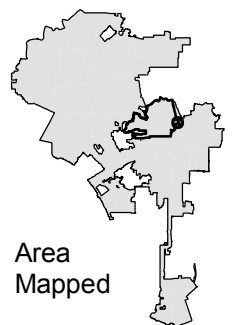
NOT TO SCALE

C.M. 151.5 A 207	CPC 2005-6082 CPU CPC 1997-0043 CPU
------------------	--

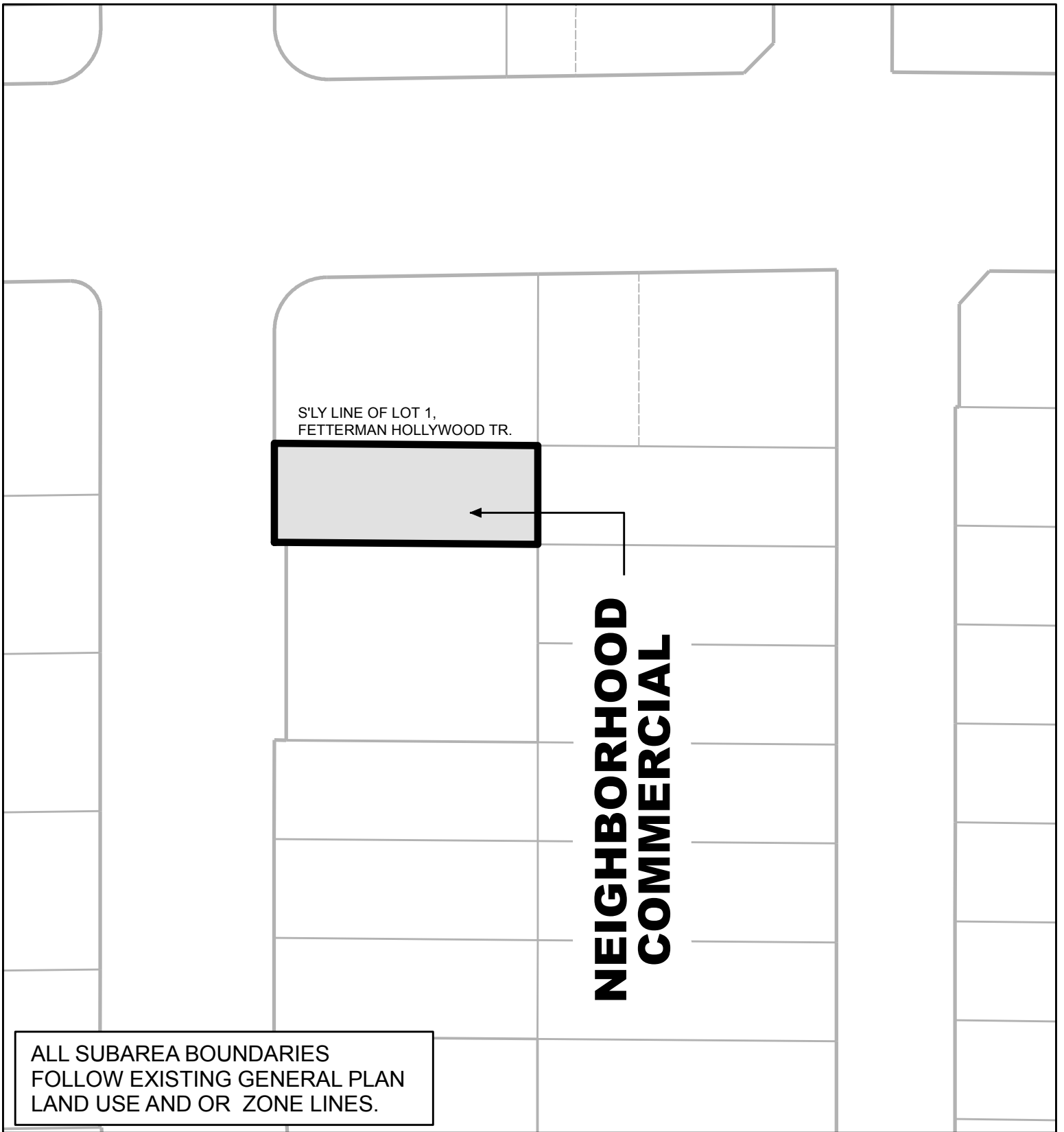
AE/

HOLLYWOOD CPU, SA 13:3C

020112



Area Mapped



S'LY LINE OF LOT 1,
FETTERMAN HOLLYWOOD TR.

**NEIGHBORHOOD
COMMERCIAL**

ALL SUBAREA BOUNDARIES
FOLLOW EXISTING GENERAL PLAN
LAND USE AND OR ZONE LINES.



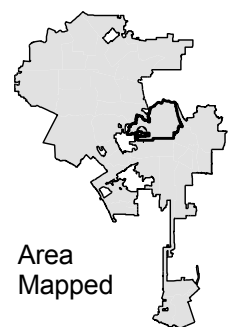
NOT TO SCALE

C.M. 147 B 177	CPC 1997-0043 CPU CPC 2005-6082 CPU
----------------	--

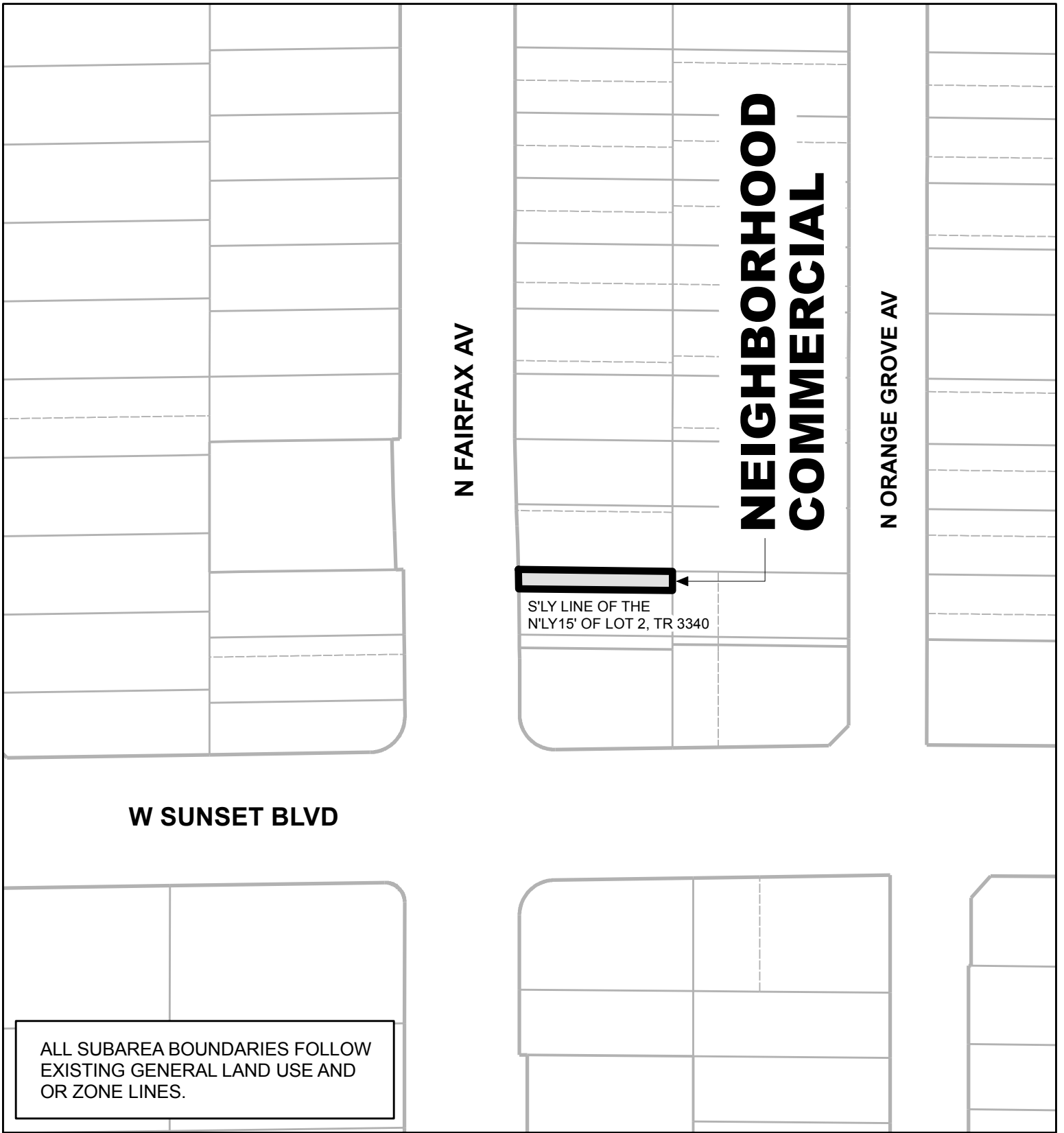
AE/

HOLLYWOOD CPU, SA 13:5A

010412



Area
Mapped



N FAIRFAX AV

**NEIGHBORHOOD
COMMERCIAL**

N ORANGE GROVE AV

W SUNSET BLVD

S'LY LINE OF THE
N'LY 15' OF LOT 2, TR 3340

ALL SUBAREA BOUNDARIES FOLLOW
EXISTING GENERAL LAND USE AND
OR ZONE LINES.



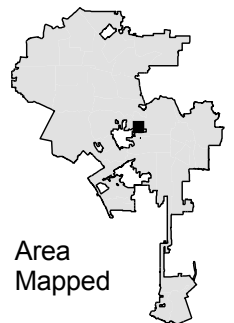
NOT TO SCALE

C.M. 147 B 177	CPC 1997-0043 CPU CPC 2005-6082 CPU
----------------	--

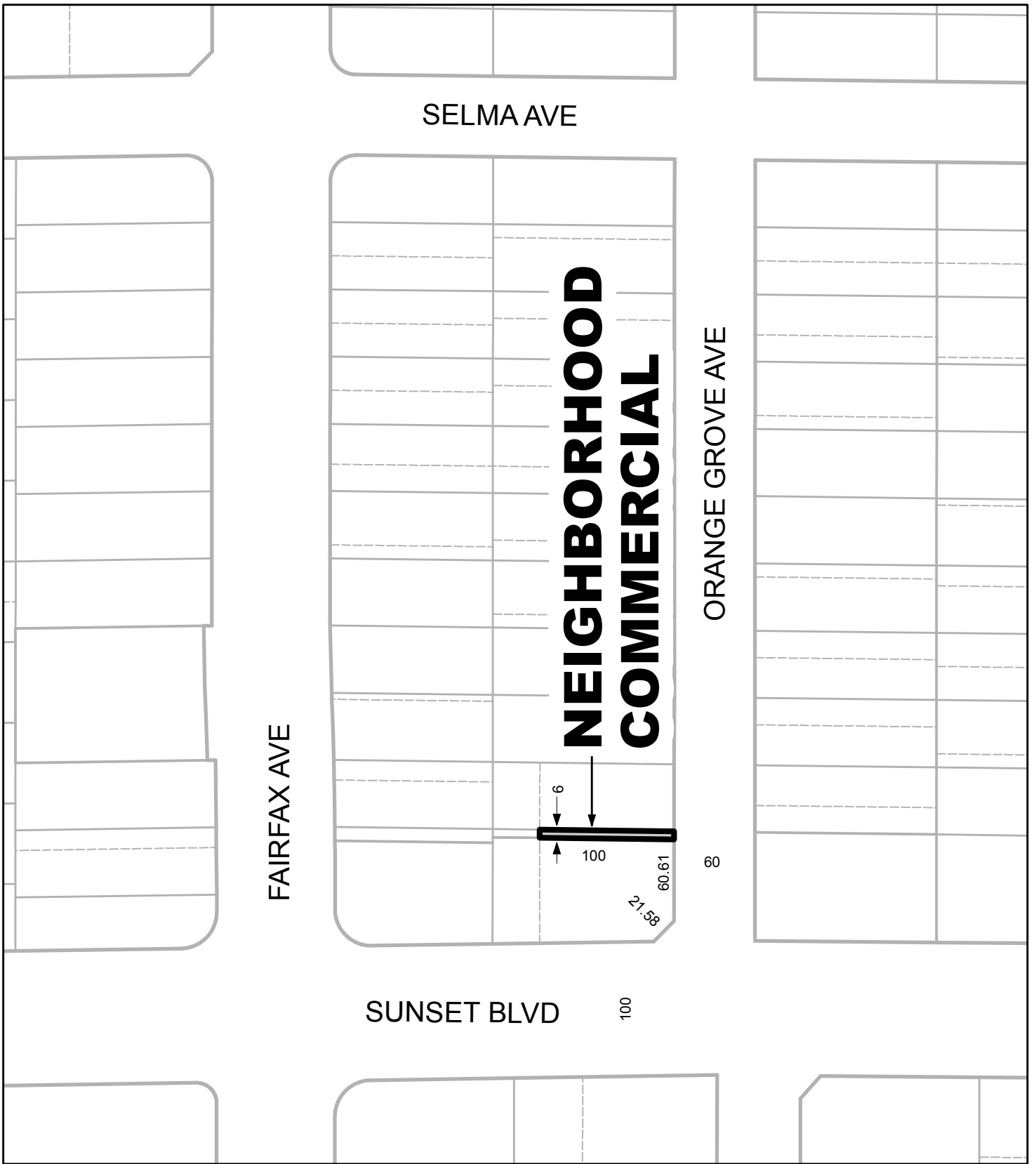
AE/

HOLLYWOOD CPU, SA 13:5B

010412



Area
Mapped



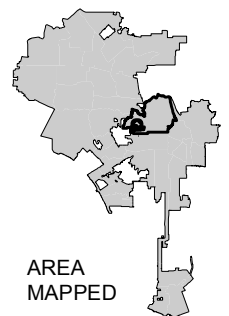
NOT TO SCALE

C.M. 147 B 177	CPC 1997-0043 CPU CPC 2005-6082 CPU
----------------	--

LH/

HOLLYWOOD CPU, SA 13:5C

010412



AREA
MAPPED

NEIGHBORHOOD COMMERCIAL

60

N OGDEN DR

10

104.40

100

W SUNSET BLVD

ALL SUBAREA BOUNDARIES
FOLLOW EXISTING GENERAL PLAN
LAND USE AND OR ZONE LINES.



NOT TO SCALE

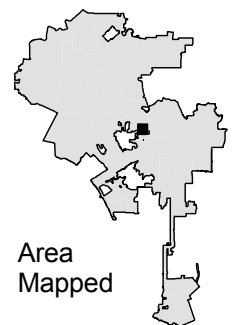
C.M. 147 B 177

CPC 1997-0043 CPU
CPC 2005-6082 CPU

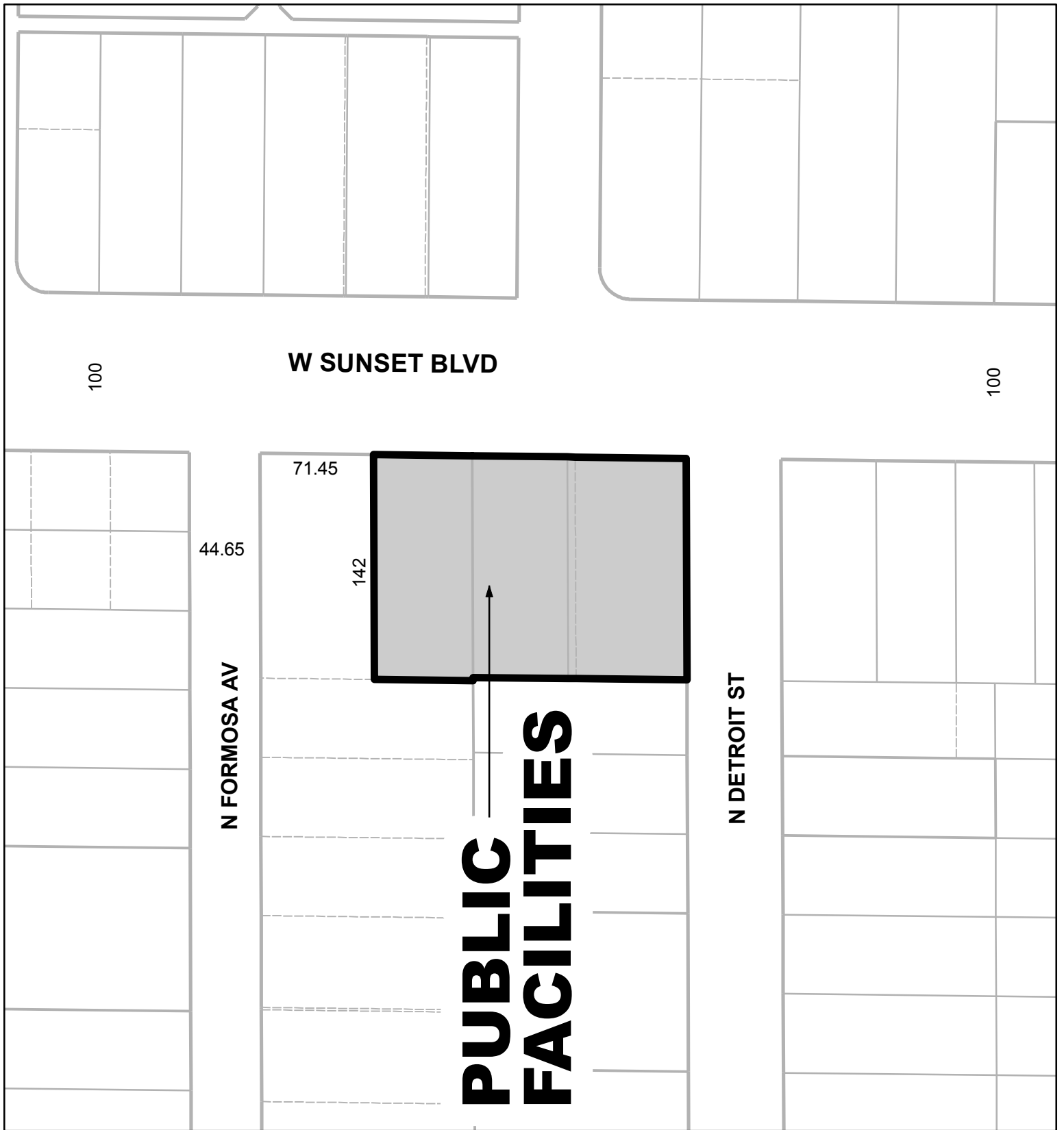
AE/

HOLLYWOOD CPU, SA 13:6A

010412



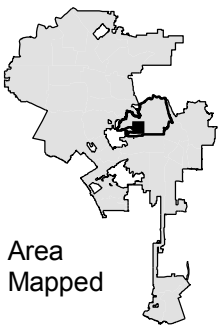
Area
Mapped



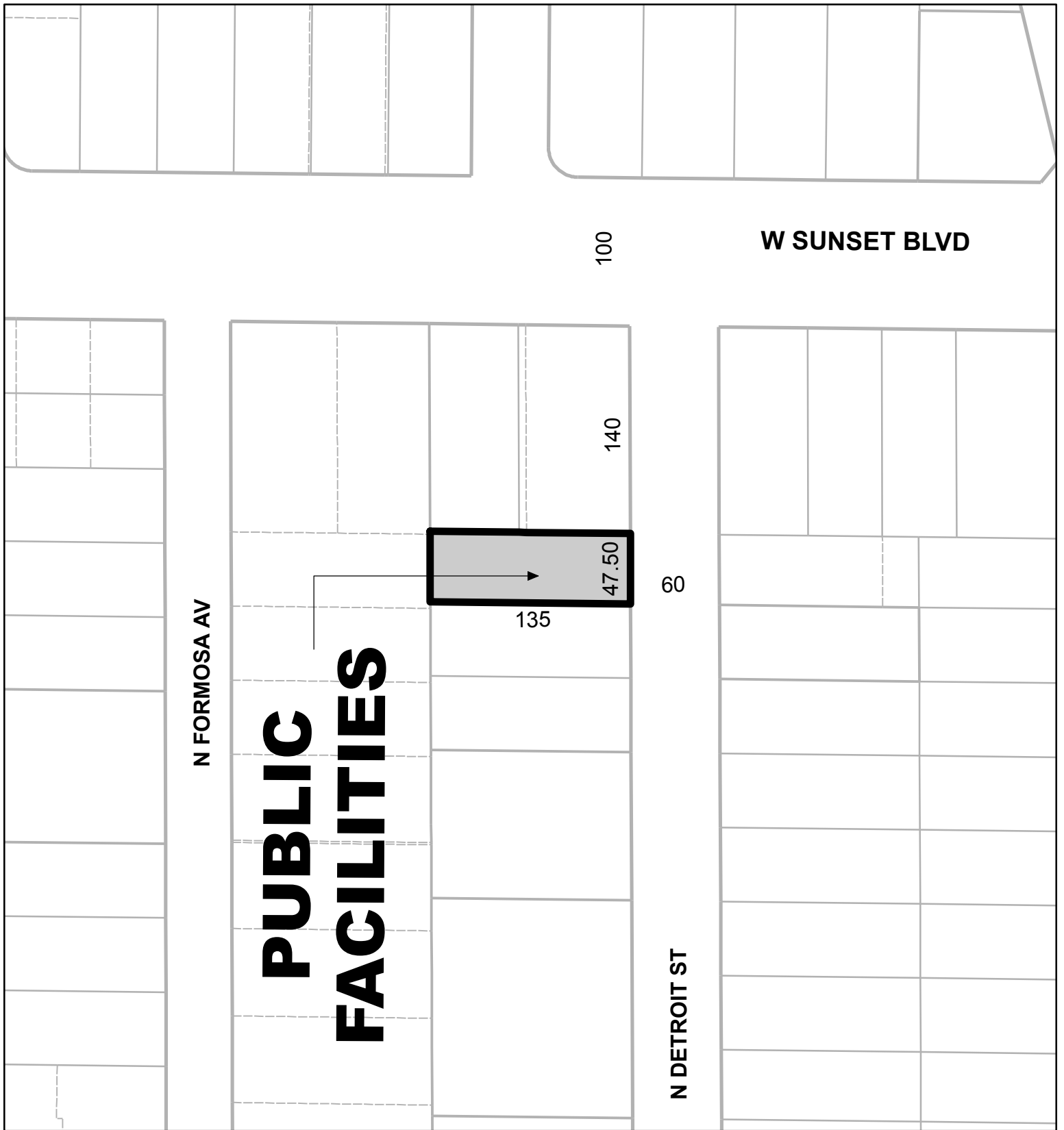
NOT TO SCALE

C.M. 147 B 181	CPC 2005-6082 CPU CPC 1997-0043 CPU
----------------	--

AE/ HOLLYWOOD CPU, SA 14:1 020112



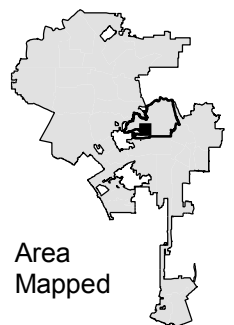
Area Mapped



NOT TO SCALE

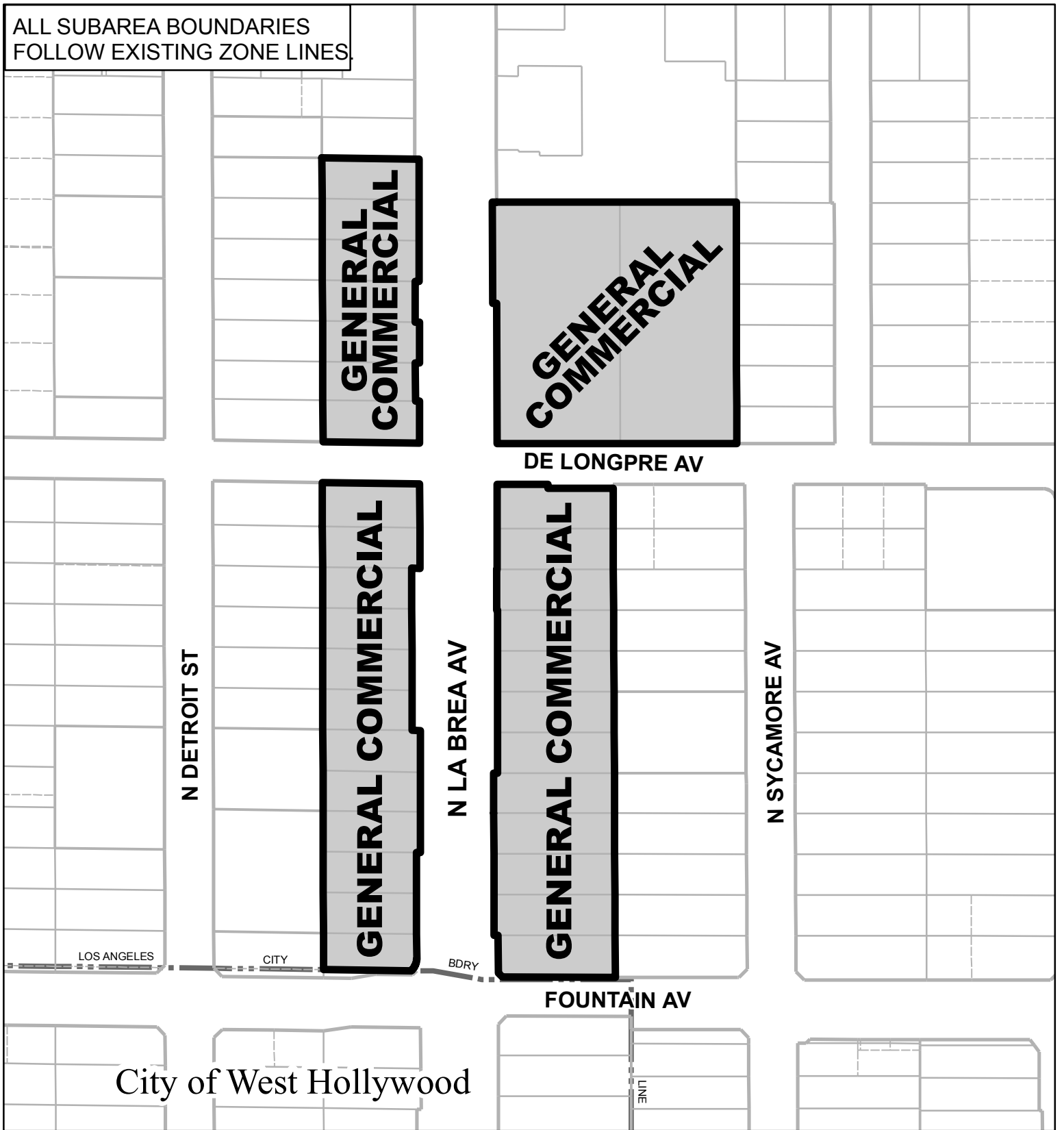
C.M. 147 B 181	CPC 2005-6082 CPU CPC 1997-0043 CPU
----------------	--

AE/ HOLLYWOOD CPU, SA 14:2 010412



Area Mapped

ALL SUBAREA BOUNDARIES FOLLOW EXISTING ZONE LINES.



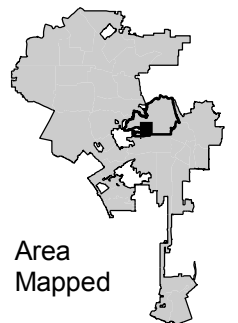
City of West Hollywood



NOT TO SCALE

C.M. 147 B 181, 144 B 181	CPC 2005-6082 CPU CPC 1997-0043 CPU
---------------------------	--

AE/ HOLLYWOOD CPU, SA 15 010412



Area Mapped



ALL SUBAREA BOUNDARIES FOLLOW EXISTING ZONE LINES

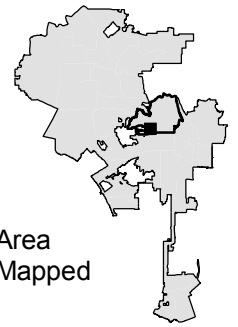
 **GENERAL COMMERCIAL**

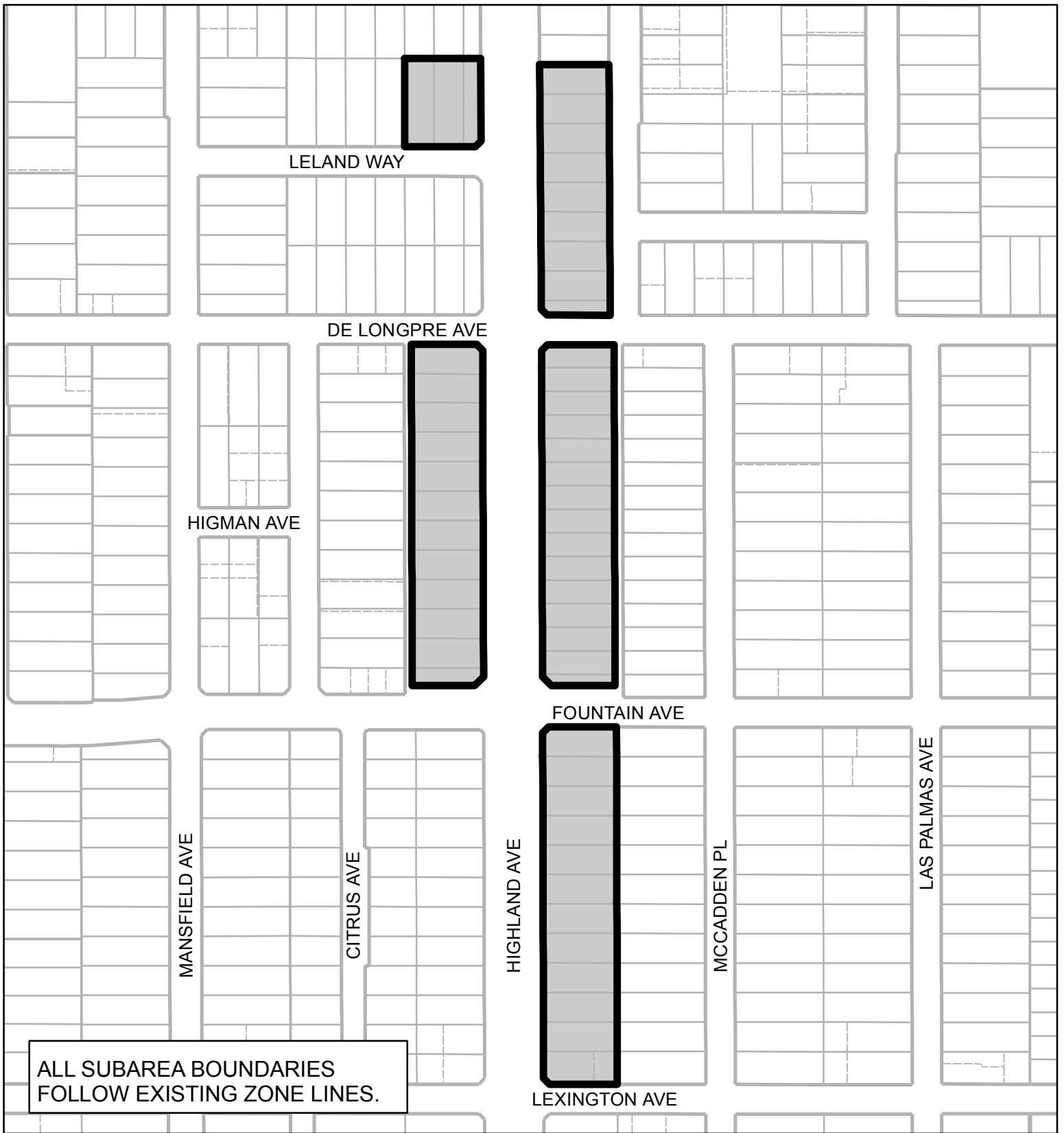


NOT TO SCALE

C.M. 144 B 181	CPC 2005-6082 CPU CPC 1997-0043 CPU
----------------	--

AE/ HOLLYWOOD CPU, SA 16 010412





ALL SUBAREA BOUNDARIES FOLLOW EXISTING ZONE LINES.



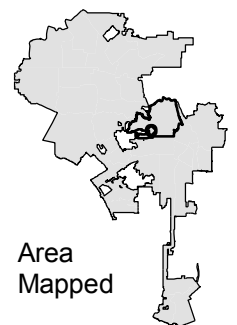
GENERAL COMMERCIAL



NOT TO SCALE

C.M. 144 B 185, 147 A 185	CPC 2005-6082 CPU CPC 1997-0043 CPU
---------------------------	--

LH/ HOLLYWOOD CPU, SA 17:1 012512



Area Mapped

ALL SUBAREA BOUNDARIES FOLLOW EXISTING ZONE LINES

N MANSFIELD AV

N CITRUS AV

GENERAL COMMERCIAL

N HIGHLAND AV

FOUNTAIN AV

N MC CADDEN PL

LEXINGTON AV



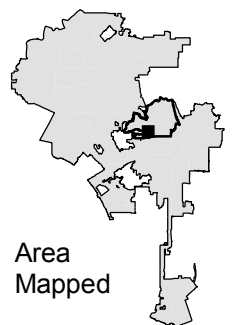
NOT TO SCALE

C.M. 144 B 185	CPC 2005-6082 CPU CPC 1997-0043 CPU
----------------	--

AE/

HOLLYWOOD CPU, SA 17:2

020112



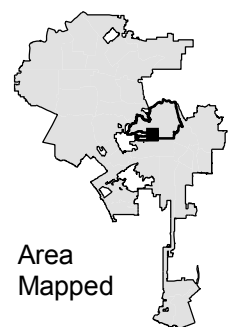
Area Mapped



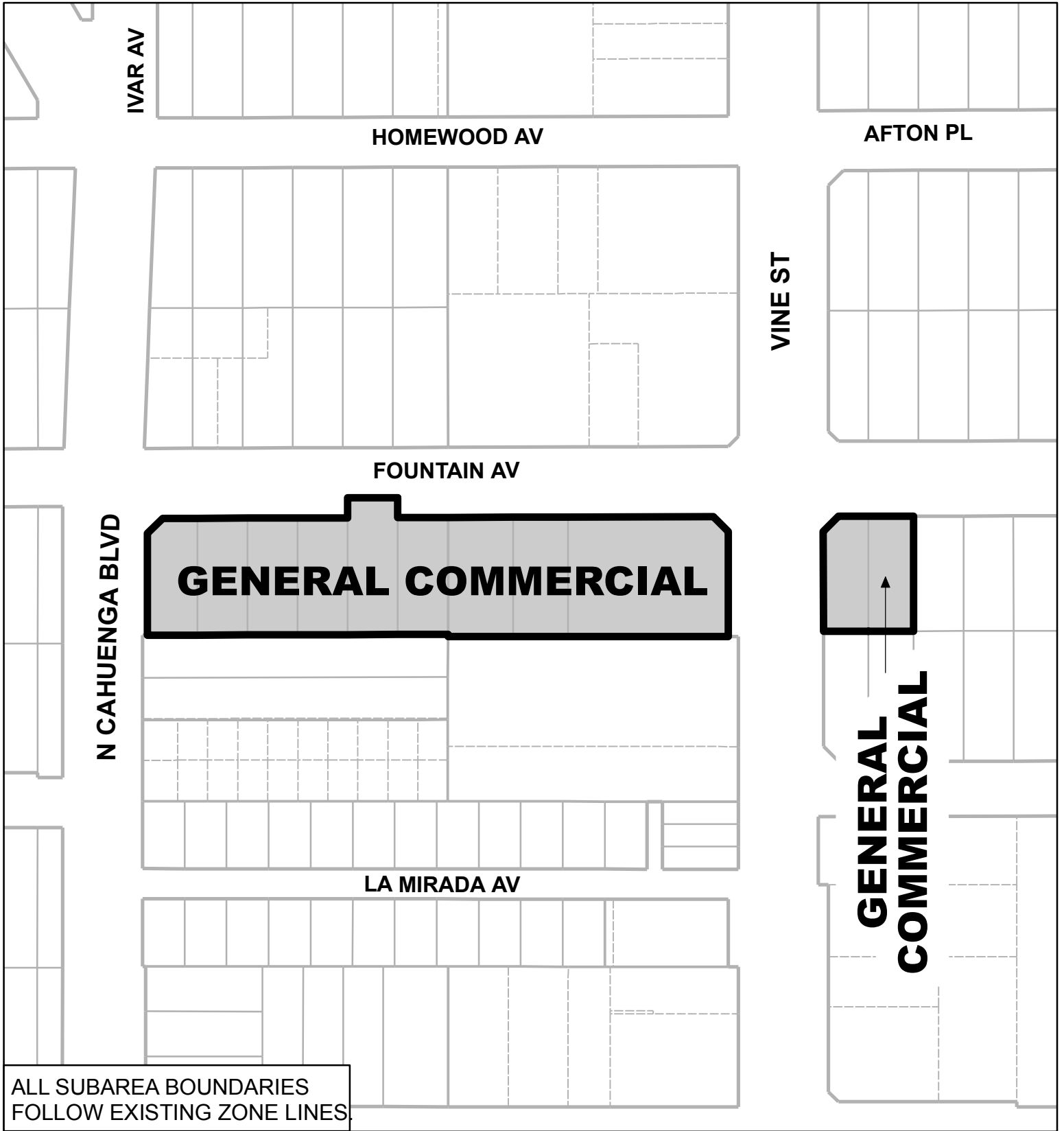
NOT TO SCALE

C.M. 144 B 185	CPC 2005-6082 CPU CPC 1997-0043 CPU
----------------	--

AE/ **HOLLYWOOD CPU, SA 17:3** 010412



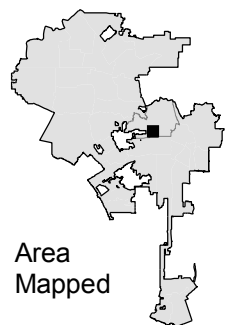
Area Mapped



NOT TO SCALE

C.M. 144 B 185, 144 B 189	CPC 2005-6082 CPU CPC 1997-0043 CPU
---------------------------	--

AE/ **HOLLYWOOD CPU, SA 18** 010412



ALL SUBAREA BOUNDARIES
FOLLOW EXISTING ZONE LINES.

FOUNTAIN AV

VINE ST

**GENERAL
COMMERCIAL**

LA MIRADA AV



NOT TO SCALE

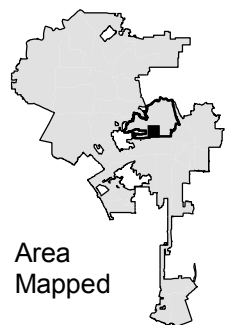
C.M. 144 B 189

CPC 2005-6082 CPU
CPC 1997-0043 CPU

AE/

HOLLYWOOD CPU, SA 18:1

020112



Area
Mapped

ALL SUBAREA BOUNDARIES
FOLLOW EXISTING ZONE LINES

FOUNTAIN AV

VINE ST

**GENERAL
COMMERCIAL**

LA MIRADA AV

LEXINGTON AV



NOT TO SCALE

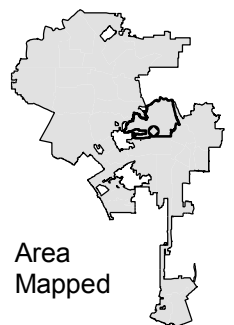
C.M. 144 B 189

CPC 2005-6082 CPU
CPC 1997-0043 CPU

AE/

HOLLYWOOD CPU, SA 18:2

020112



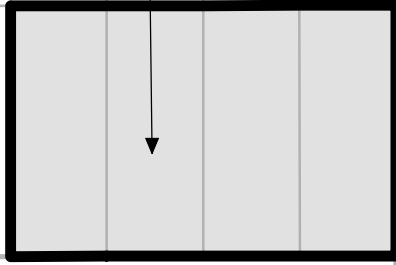
Area
Mapped

ALL SUBAREA BOUNDARIES FOLLOW EXISTING ZONE LINES.

FOUNTAIN AV

VINE ST

**GENERAL
COMMERCIAL**



LA MIRADA AV

EL CENTRO AV

LEXINGTON AV



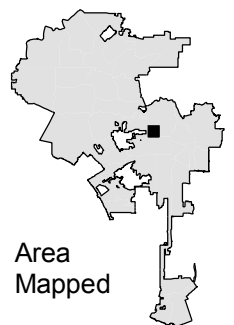
NOT TO SCALE

C.M. 144 B 189	CPC 2005-6082 CPU CPC 1997-0043 CPU
----------------	--

AE/

HOLLYWOOD CPU, SA 18:3

010412



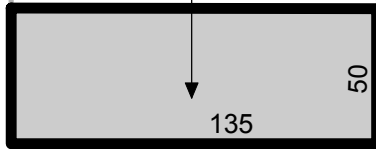
Area
Mapped

GENERAL COMMERCIAL

LILLIAN WY

BANNER AV

VINE ST



40

140

SANTA MONICA BLVD

80

ALL SUBAREA BOUNDARIES FOLLOW EXISTING GENERAL PLAN LAND USE AND OR ZONE LINES.



NOT TO SCALE

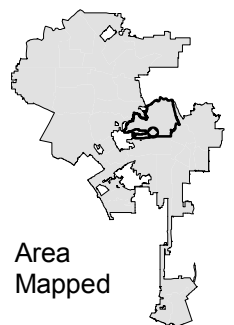
C.M. 144 B 185

CPC 2005-6082 CPU
CPC 1997-0043 CPU

AE/

HOLLYWOOD CPU, SA 18:4

020112



Area Mapped

GENERAL COMMERCIAL

LILLIAN WY

BANNER AV

VINE ST

40

140

135

50

125

80

SANTA MONICA BLVD

ALL SUBAREA BOUNDARIES FOLLOW EXISTING GENERAL PLAN LAND USE LINES.



NOT TO SCALE

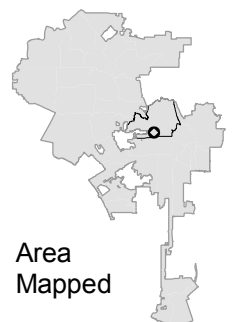
C.M. 144 B 185

CPC 2005-6082 CPU
CPC 1997-0043 CPU

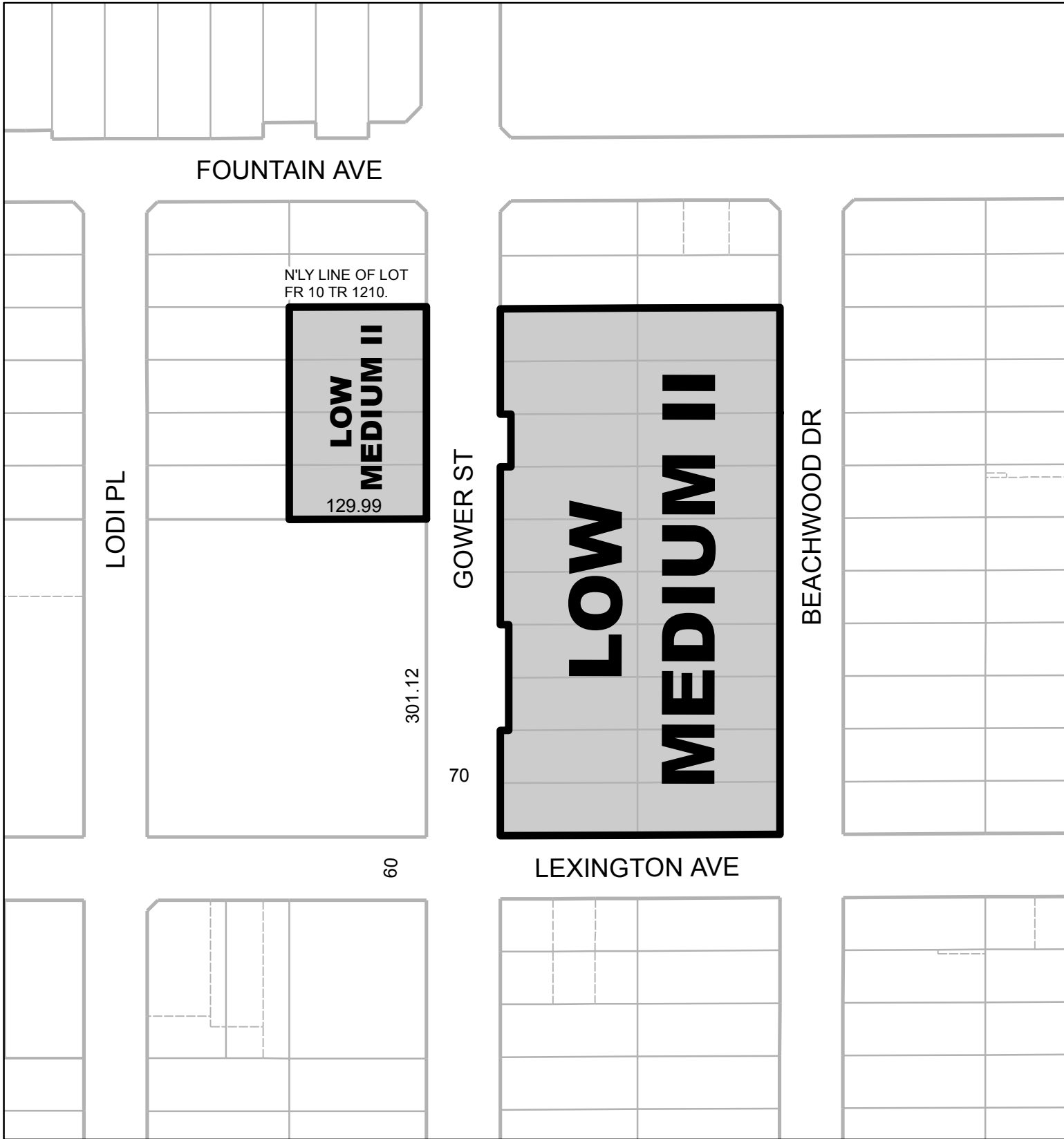
AE/

HOLLYWOOD CPU, SA 18:5

020112



Area Mapped



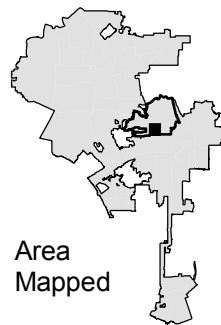
NOT TO SCALE

C.M. 144 B 189	CPC 2005-6082 CPU CPC 1997-0043 CPU
----------------	--

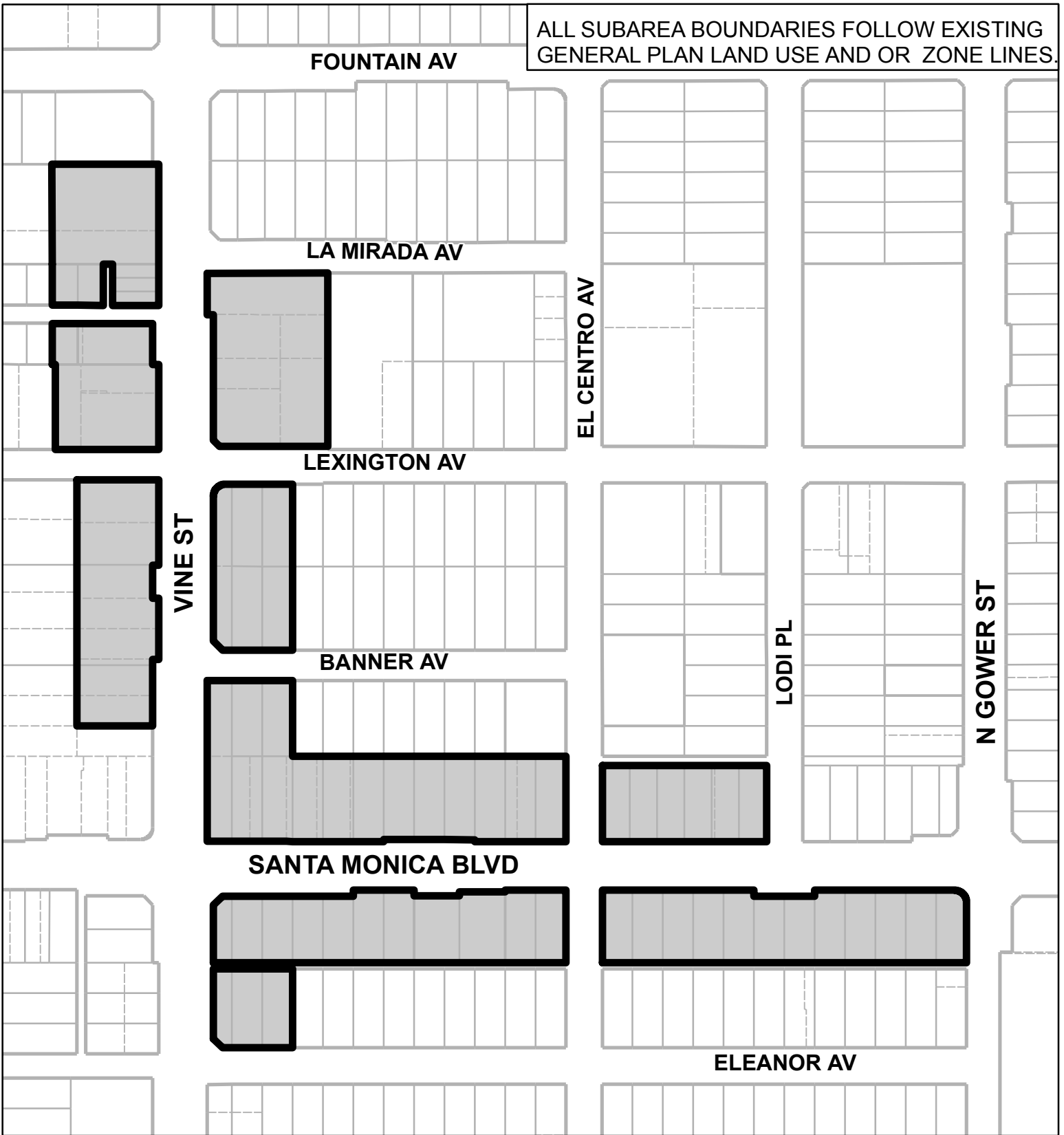
LH/

HOLLYWOOD CPU, SA 18:6

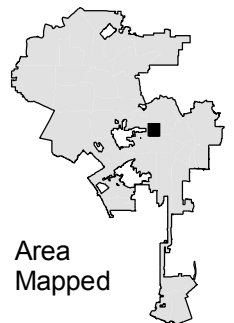
010412



ALL SUBAREA BOUNDARIES FOLLOW EXISTING
GENERAL PLAN LAND USE AND OR ZONE LINES.



 **GENERAL
COMMERCIAL**



C.M. 144 B 185, 144 B 189	CPC 2005-6082 CPU CPC 1997-0043 CPU
AE/	HOLLYWOOD CPU, SA 19
020112	

ALL SUBAREA BOUNDARIES FOLLOW EXISTING
GENERAL PLAN LAND USE AND OR ZONE LINES.

LA MIRADA AV

VINE ST

**GENERAL
COMMERCIAL**

5.45

140

170.00

90

LEXINGTON AV

50

LILLIAN WY



NOT TO SCALE

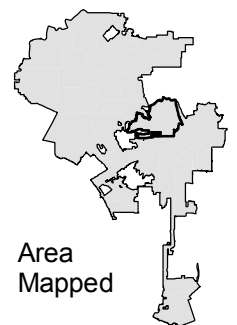
C.M. 144 B 185

CPC 2005-6082 CPU
CPC 1997-0043 CPU

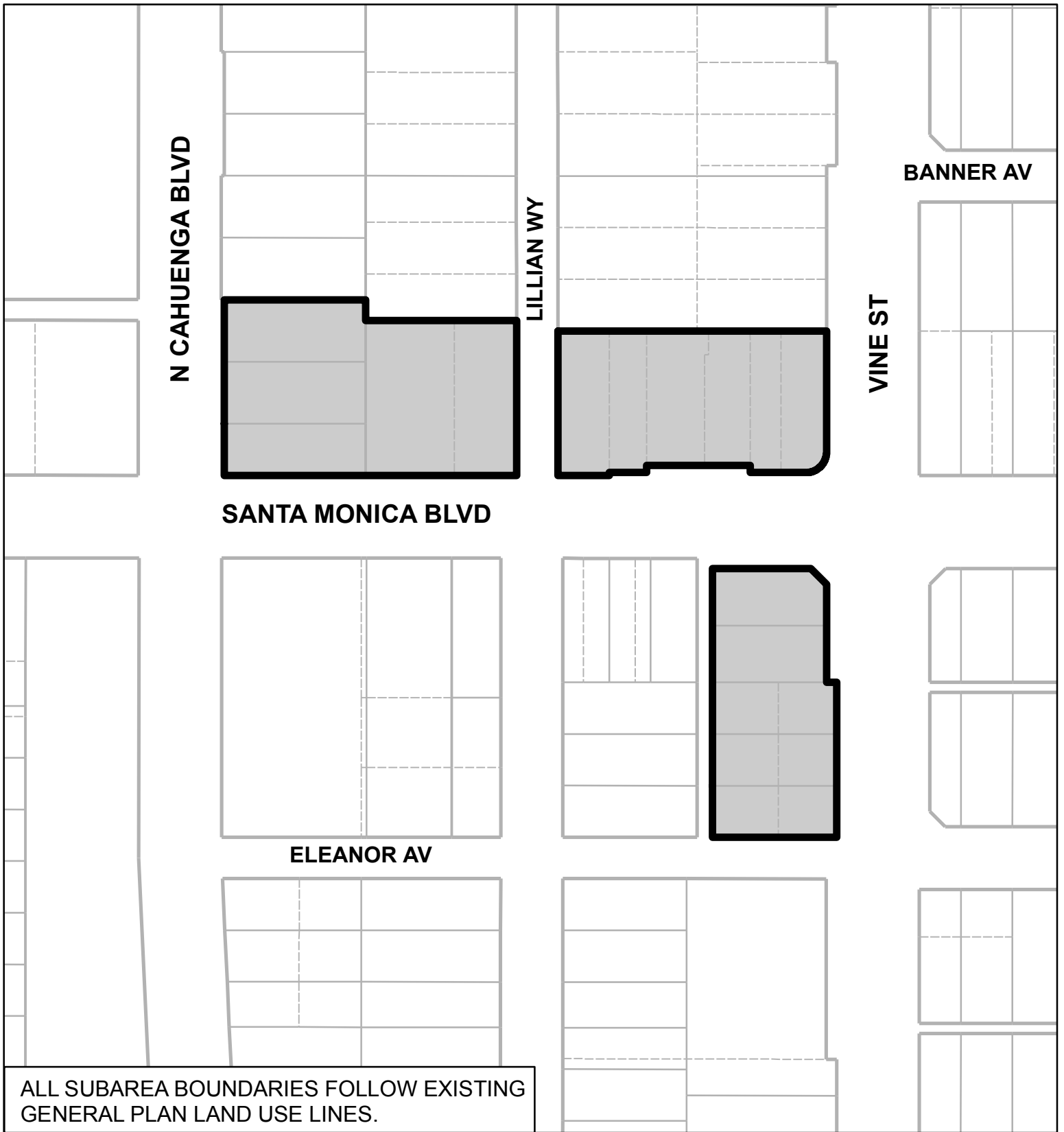
AE/LH

HOLLYWOOD CPU, SA 19:A

020112



Area
Mapped



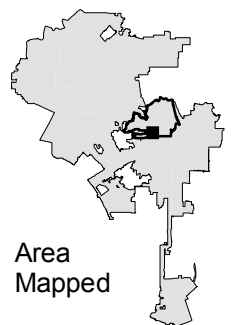
 **GENERAL COMMERCIAL**

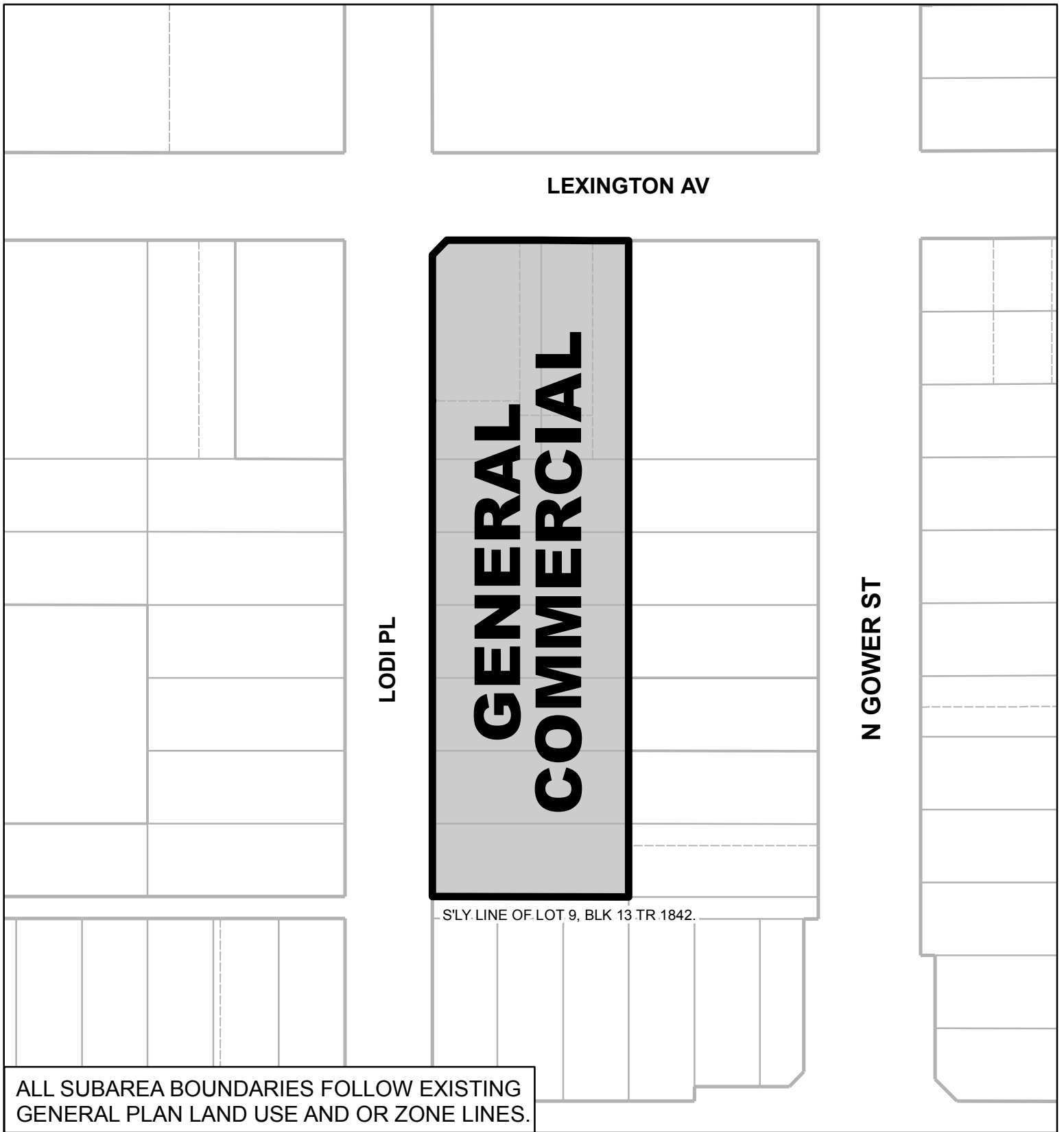


NOT TO SCALE

C.M. 144 B 185	CPC 2005-6082 CPU CPC 1997-0043 CPU
----------------	--

AE/ HOLLYWOOD CPU, SA 19:1 010412





ALL SUBAREA BOUNDARIES FOLLOW EXISTING
GENERAL PLAN LAND USE AND OR ZONE LINES.



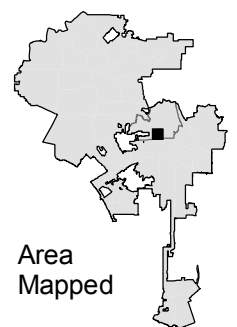
NOT TO SCALE

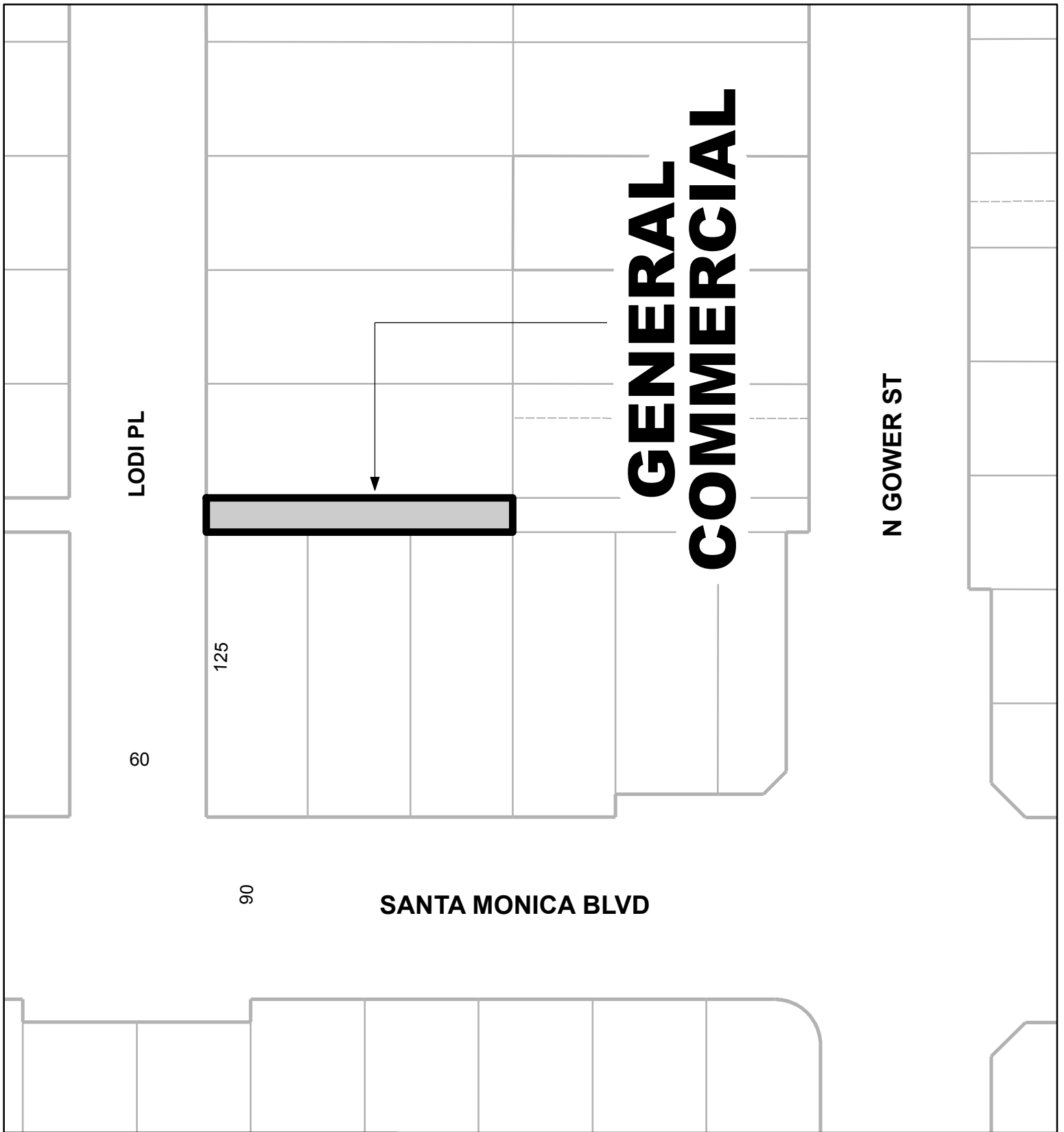
C.M. 144 B 189	CPC 2005-6082 CPU CPC 1997-0043 CPU
----------------	--

AE/

HOLLYWOOD CPU, SA 19:2

020112





**GENERAL
COMMERCIAL**

LODI PL

N GOWER ST

125

60

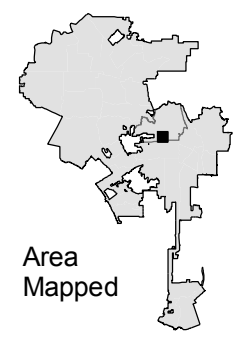
90

SANTA MONICA BLVD

ALL SUBAREA BOUNDARIES FOLLOW EXISTING GENERAL PLAN LAND USE AND OR ZONE LINES.



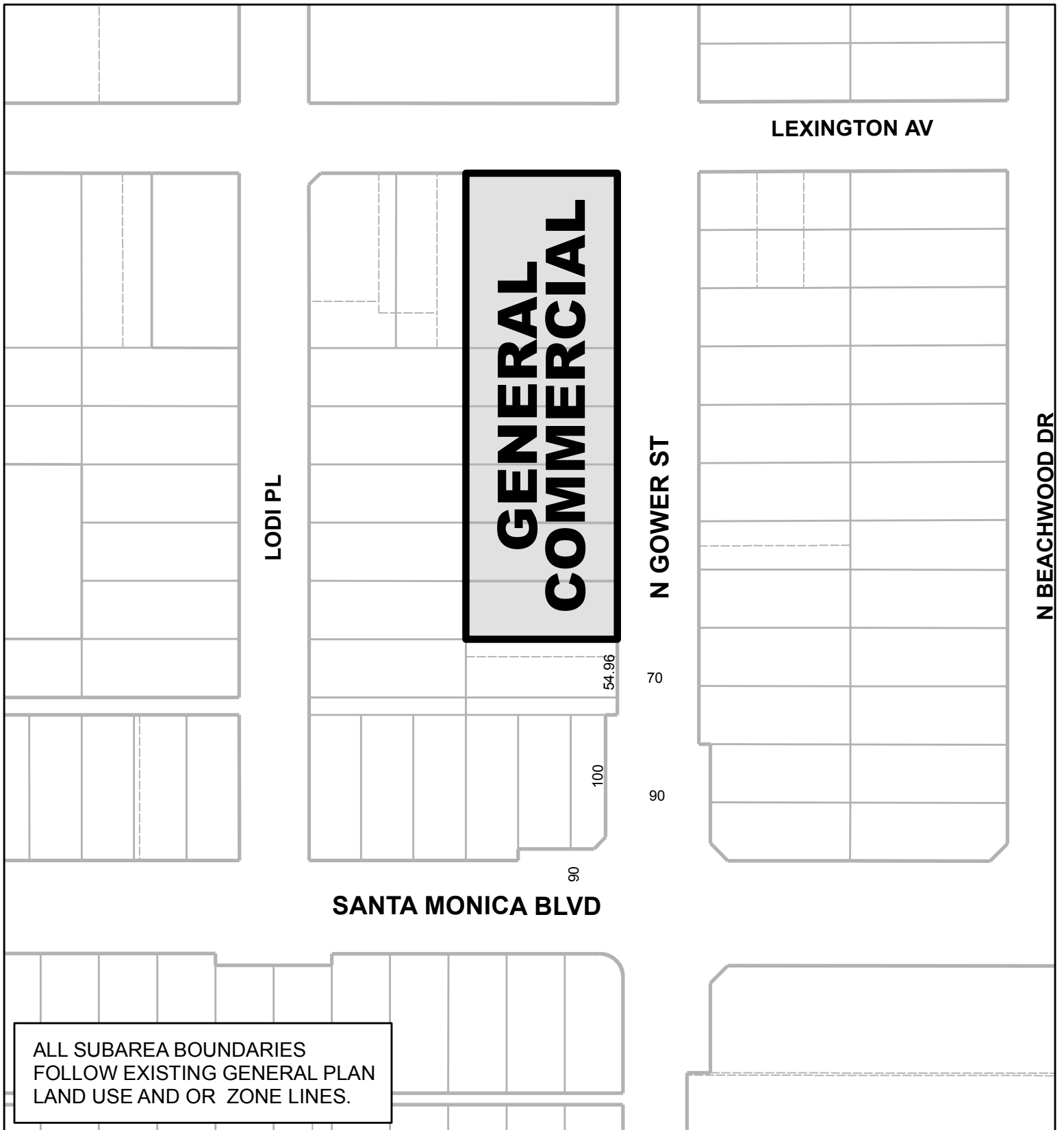
NOT TO SCALE



Area Mapped

C.M. 144 B 189	CPC 2005-6082 CPU CPC 1997-0043 CPU
----------------	--

AE/ HOLLYWOOD CPU, SA 19:2A 020112



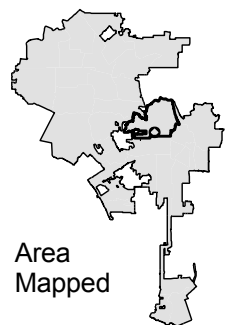
NOT TO SCALE

C.M. 144 B 189	CPC 1997-0043 CPU CPC 2005-6082 CPU
----------------	--


AE/

HOLLYWOOD CPU, SA 19:3

010412



Area Mapped



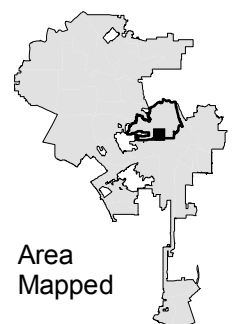
NOT TO SCALE


C.M. 144 B 189	CPC 2005-6082 CPU CPC 1997-0043 CPU
----------------	--

AE/

HOLLYWOOD CPU, SA 20

010412





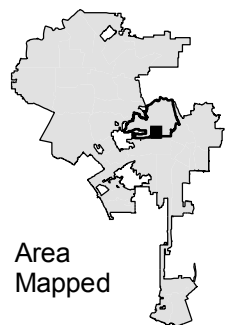
NOT TO SCALE


C.M. 144 B 189	CPC 2005-6082 CPU CPC 1997-0043 CPU
----------------	--

AE/

HOLLYWOOD CPU, SA 20:A

020112





GORDON ST

PUBLIC FACILITIES

TAMARIND AV

130

100

130

60

SANTA MONICA BLVD

80



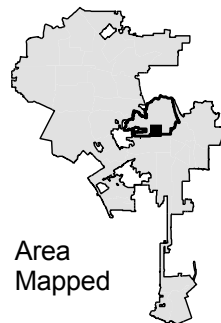
NOT TO SCALE

C.M. 144 B 189	CPC 1997-0043 CPU CPC 2005-6082 CPU
----------------	--

AE/

HOLLYWOOD CPU, SA 21

010412



Area Mapped

W SUNSET BLVD

N VAN NESS AV

N WILTON PL

HOLLYWOOD
RTE 101
FRWY

PUBLIC FACILITIES

FERNWOOD AV

ALL SUBAREA BOUNDARIES FOLLOW EXISTING
GENERAL PLAN LAND USE LINES.



NOT TO SCALE

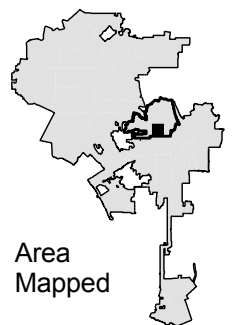
C.M. 147 A 191

CPC 1997-0043 CPU
CPC 2005-6082 CPU

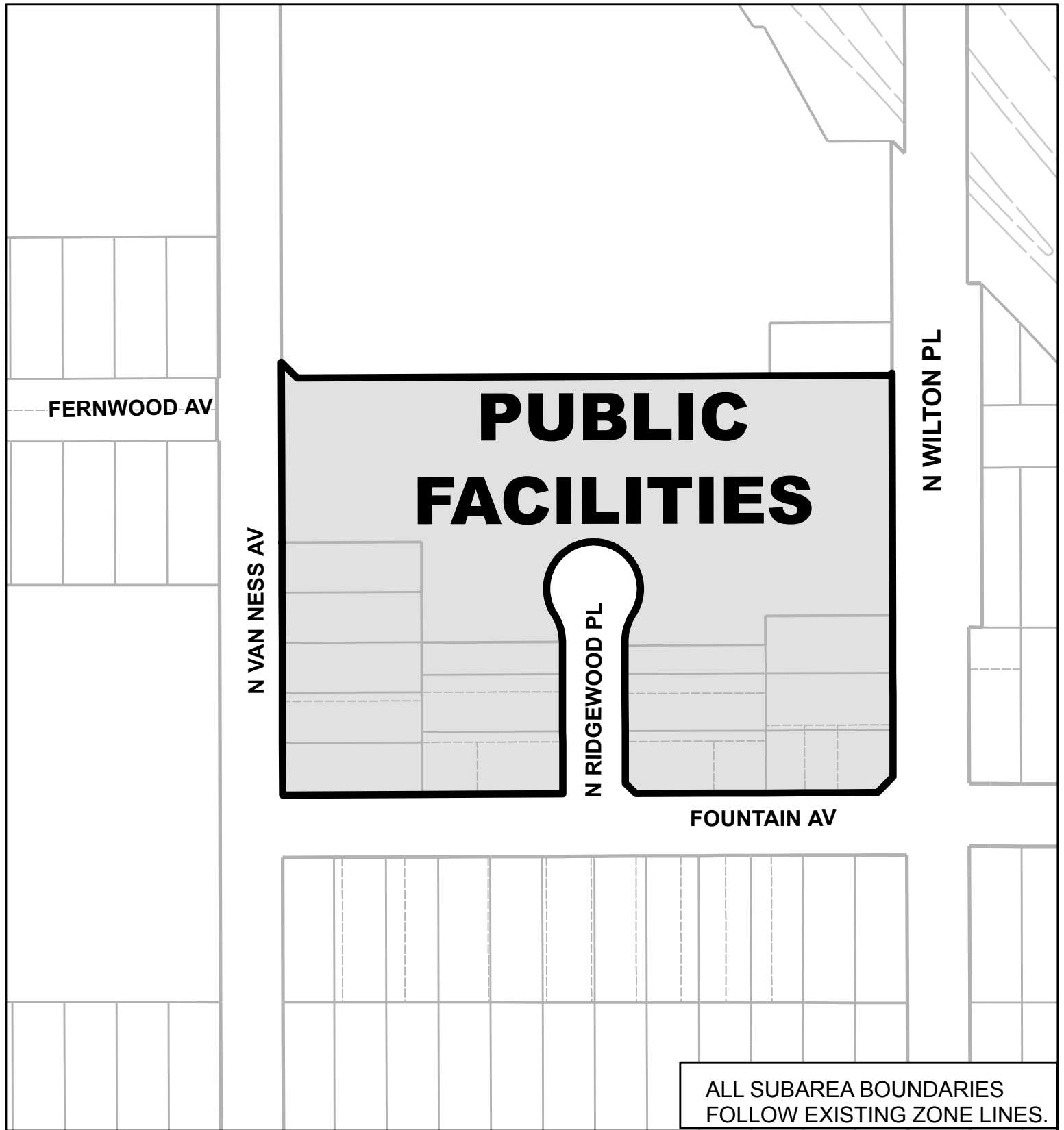
AE/

HOLLYWOOD CPU, SA 22:1

010412



Area
Mapped



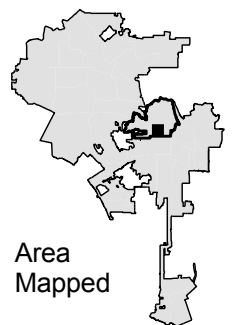
NOT TO SCALE

C.M. 144 B 189, 147 A 191	CPC 1997-0043 CPU CPC 2005-6082 CPU
---------------------------	--

AE/

HOLLYWOOD CPU, SA 22:2

010412



LA MIRADA AVE

OPEN SPACE

150

50

WILTON PL

60

LEXINGTON AVE

50



NOT TO SCALE

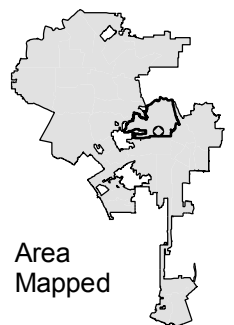
C.M. 144 B 189

CPC 2005-6082 CPU
CPC 1997-0043 CPU

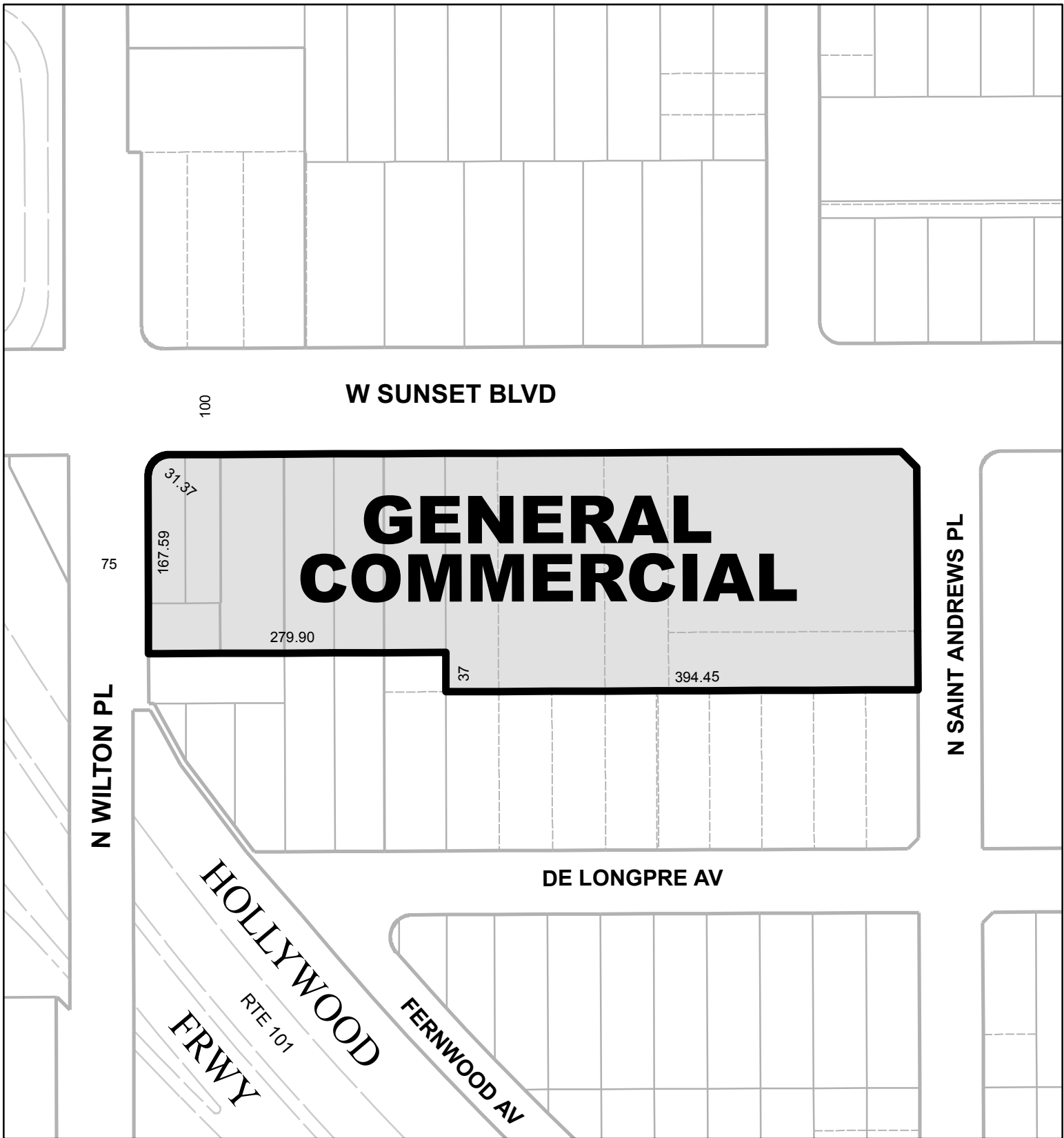
LH/

HOLLYWOOD CPU, SA 22:3

012512



Area
Mapped



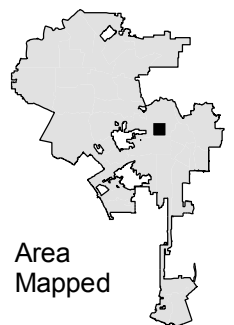
NOT TO SCALE

C.M. 147 A 193, 147 A 191	CPC 2005-6082 CPU CPC 1997-0043 CPU
---------------------------	--

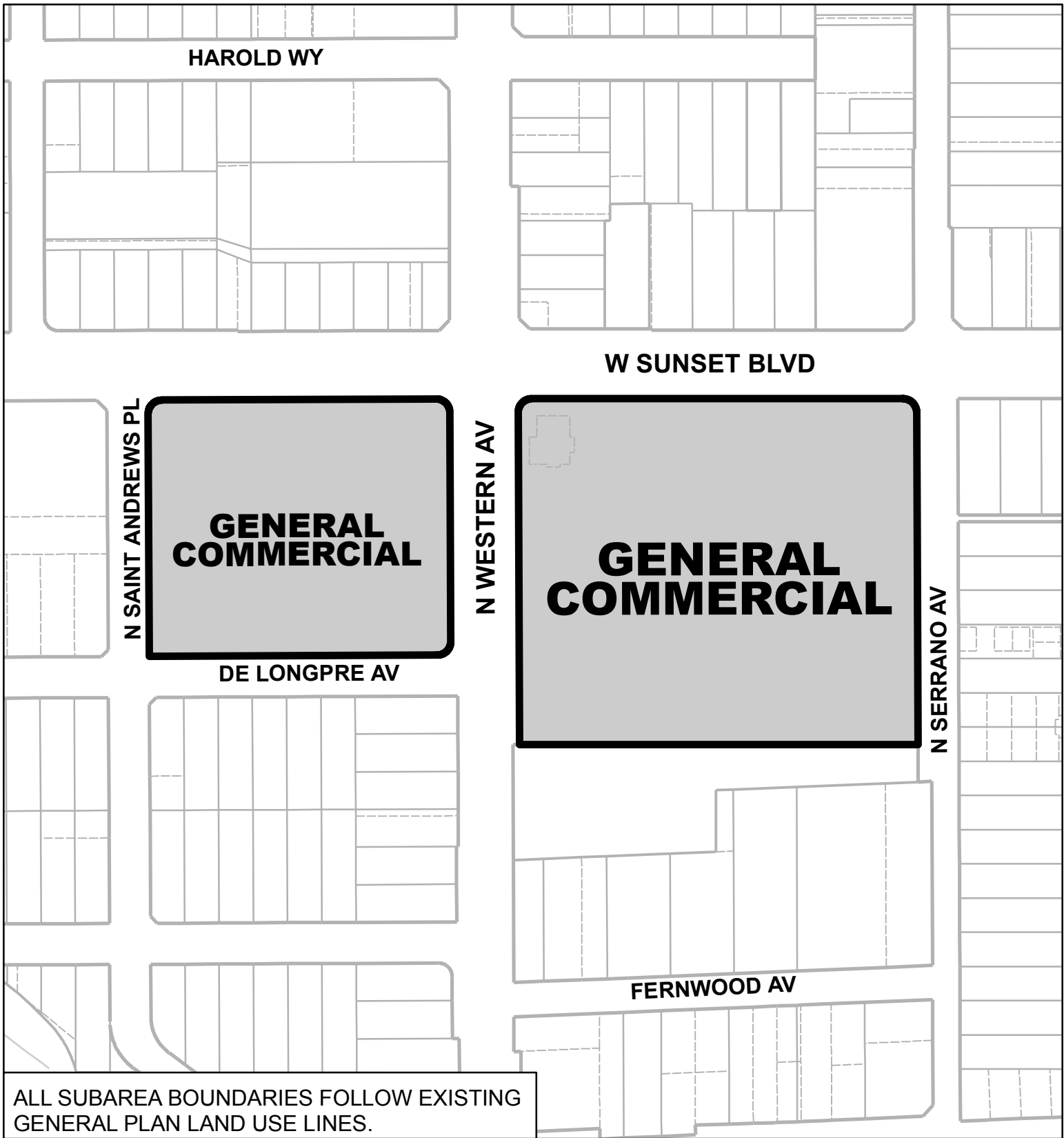
AE/

HOLLYWOOD CPU, SA 23:1A

010412



Area
Mapped

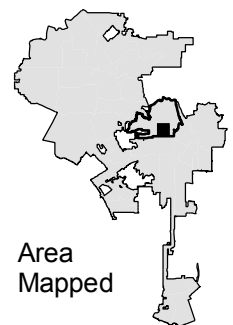


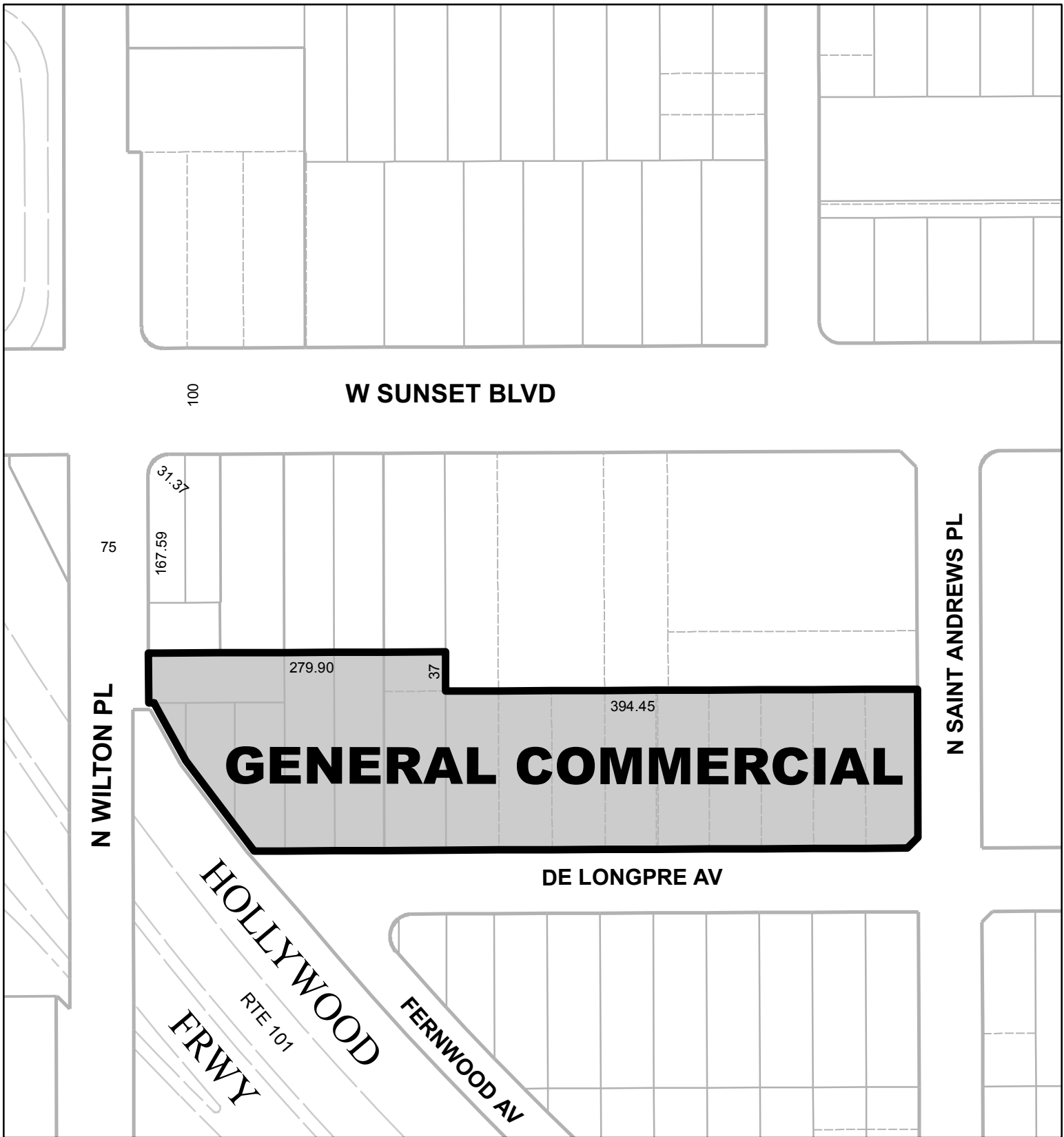
NOT TO SCALE

C.M. 147 A 193	CPC 2005-6082 CPU CPC 1997-0043 CPU
----------------	--

AE/ HOLLYWOOD CPU, SA 23:1B

010412

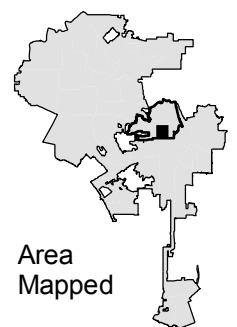




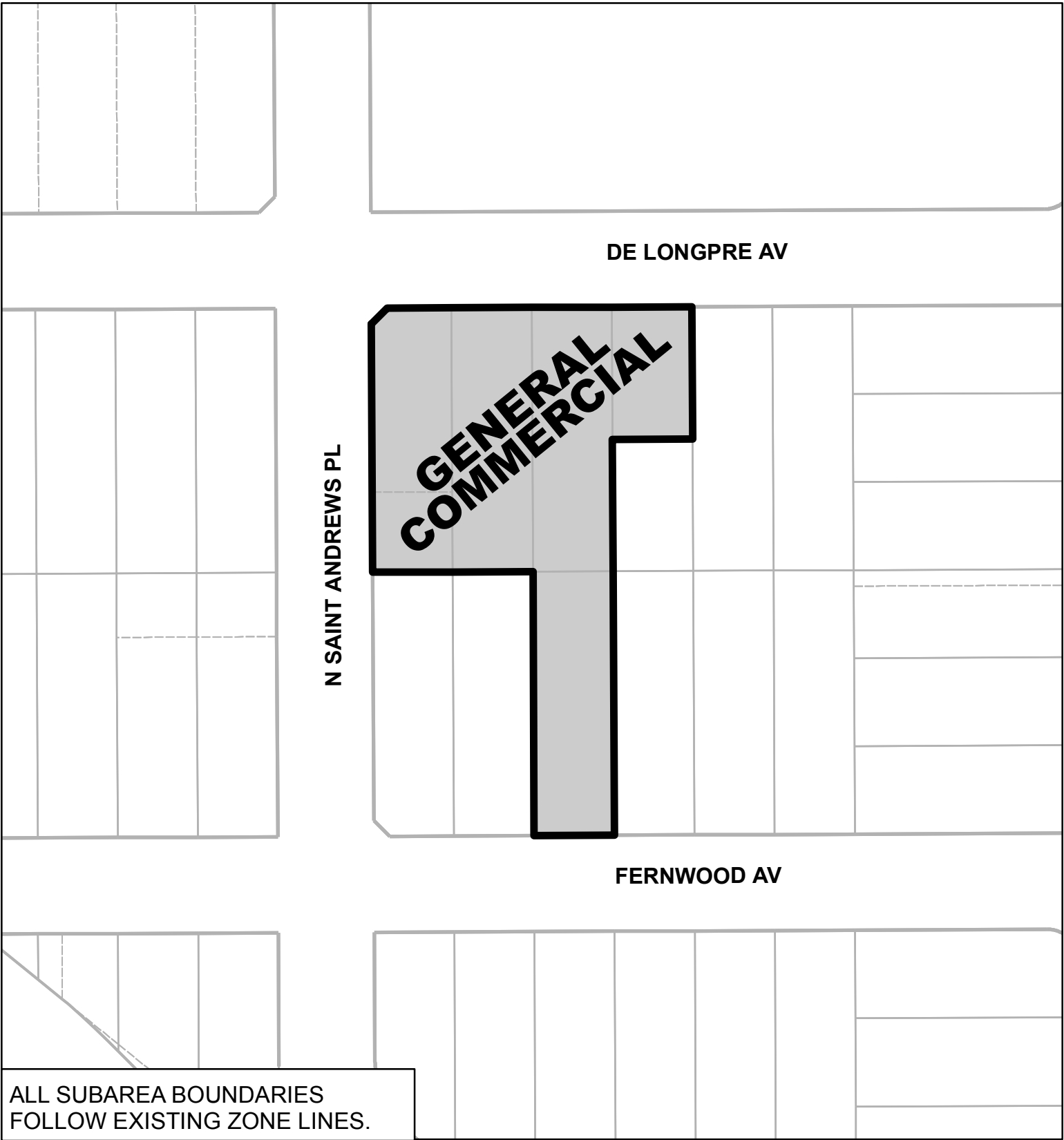
NOT TO SCALE

C.M. 147 A 193, 147 A 191	CPC 2005-6082 CPU CPC 1997-0043 CPU
---------------------------	--

LH/ HOLLYWOOD CPU, SA 23:1C 010412



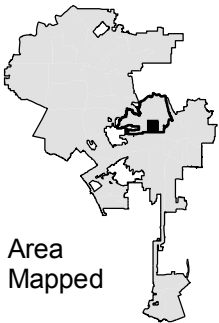
Area Mapped



NOT TO SCALE

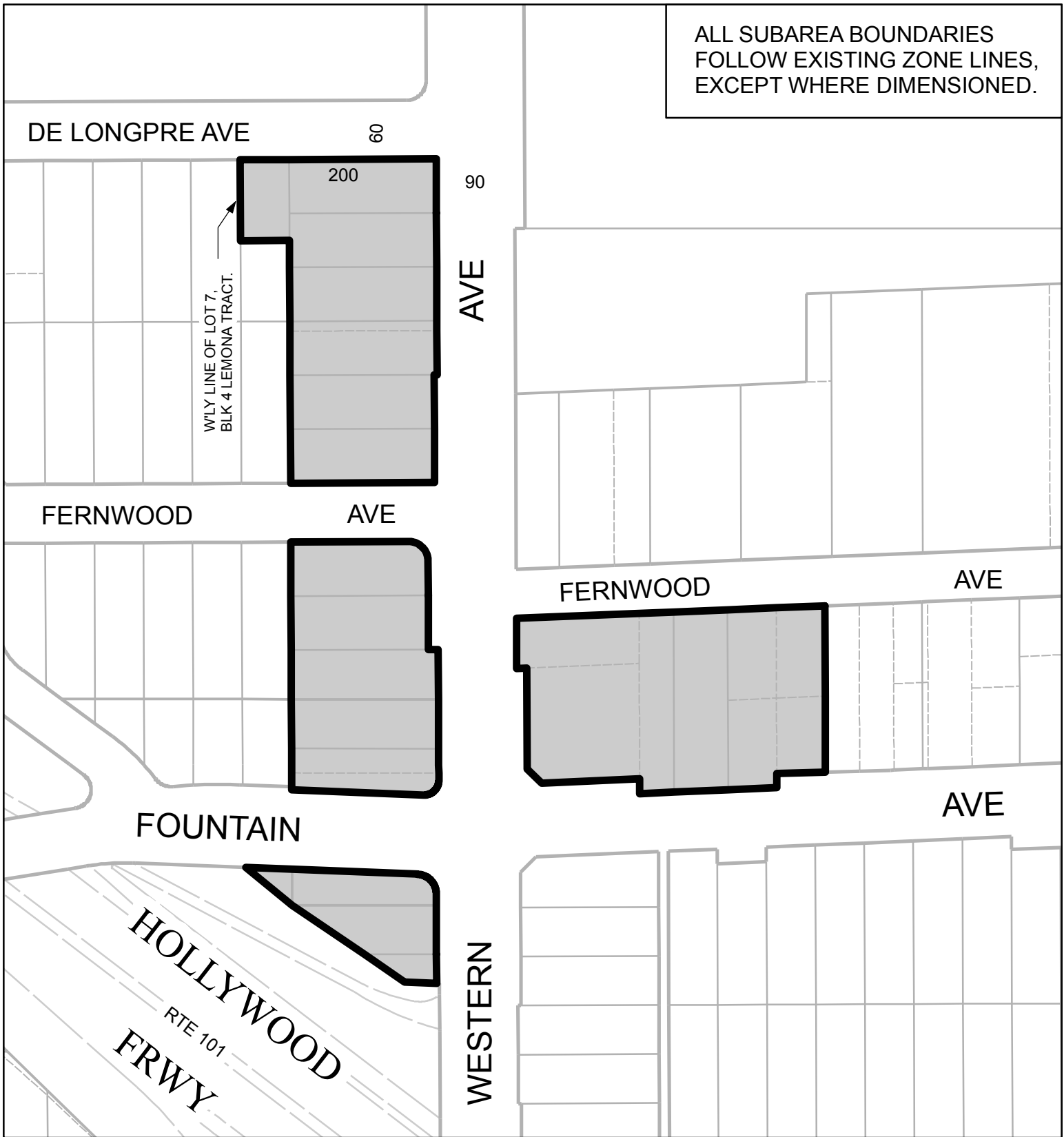
C.M. 147 A 193	CPC 2005-6082 CPU CPC 1997-0043 CPU
----------------	--

AE/ HOLLYWOOD CPU, SA 23:2 010412



Area Mapped

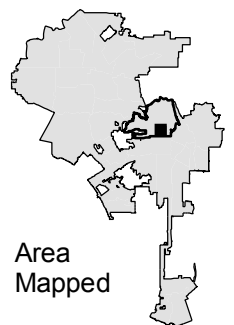
ALL SUBAREA BOUNDARIES FOLLOW EXISTING ZONE LINES, EXCEPT WHERE DIMENSIONED.



 **GENERAL COMMERCIAL**



NOT TO SCALE

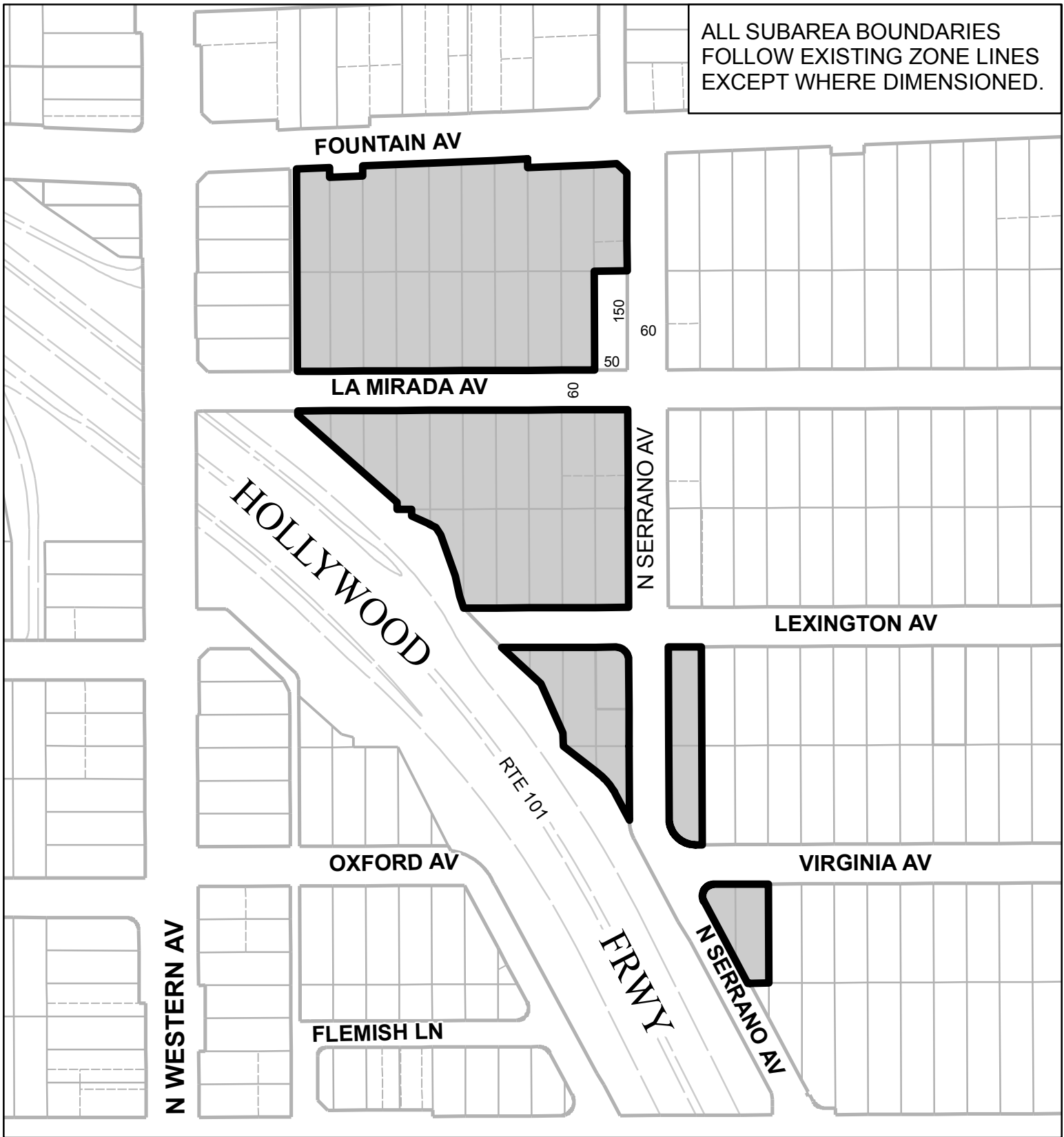


Area Mapped

C.M. 147 A 193, 144 B 193	CPC 2005-6082 CPU CPC 1997-0043 CPU
AE/	HOLLYWOOD CPU, SA 23:3

010412

ALL SUBAREA BOUNDARIES FOLLOW EXISTING ZONE LINES EXCEPT WHERE DIMENSIONED.



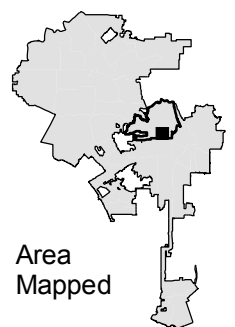
**LOW
MEDIUM II**

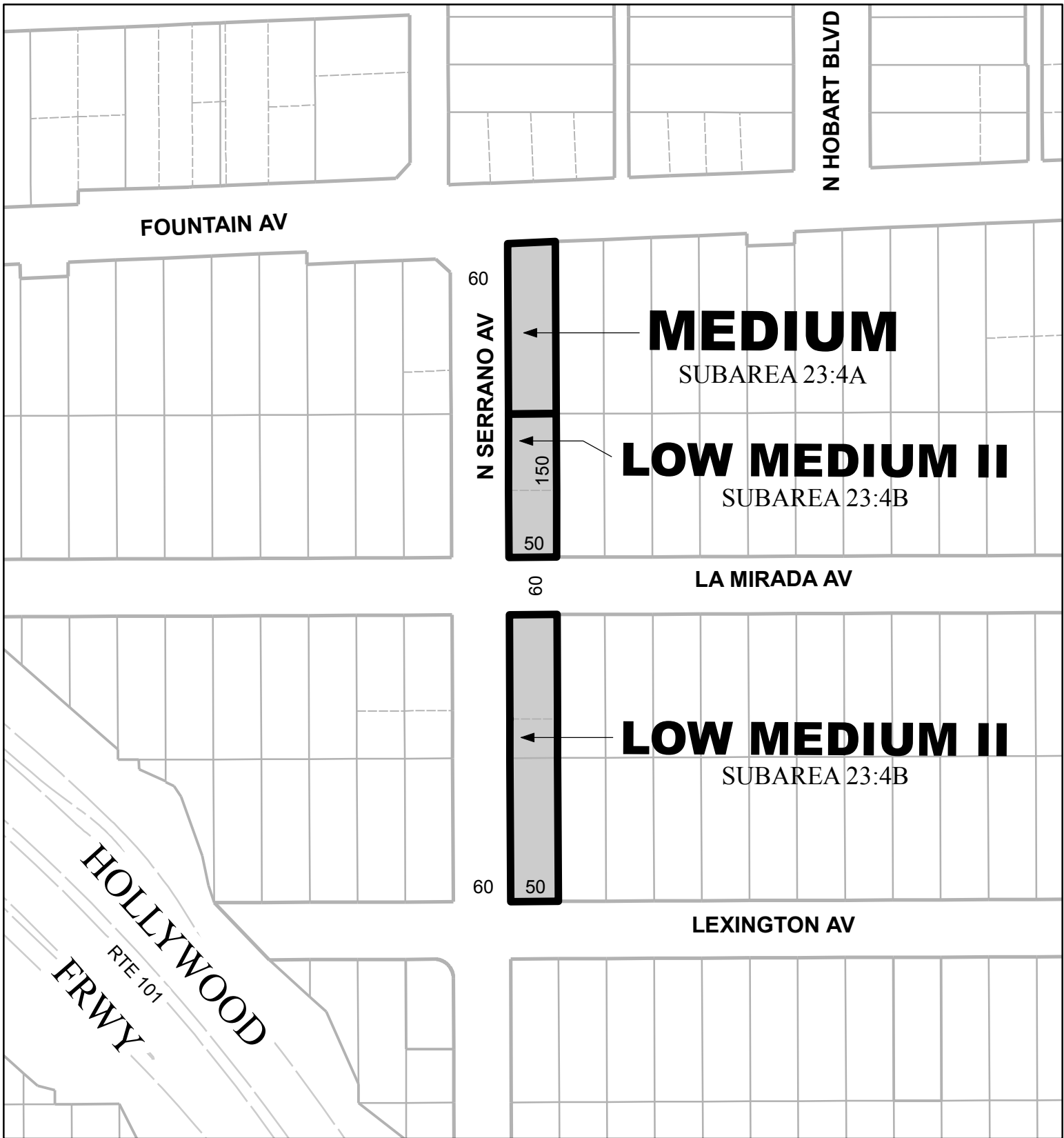


NOT TO SCALE

C.M. 144 B 193	CPC 2005-6082 CPU CPC 1997-0043 CPU
----------------	--

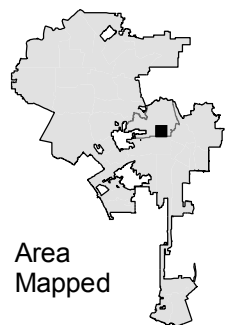
AE/ HOLLYWOOD CPU, SA 23:4 010412






NOT TO SCALE

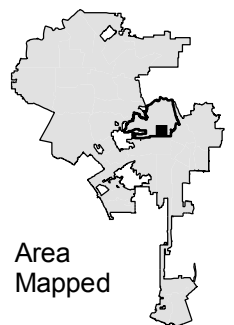
C.M. 144 B 193	CPC 2005-6082 CPU CPC 1997-0043 CPU
AE/	HOLLYWOOD CPU, SA 23:4A & 23:4B
	010412





NOT TO SCALE

C.M. 144 B 193	CPC 2005-6082 CPU CPC 1997-0043 CPU
LH/ HOLLYWOOD CPU, SA 23:4C 010412	





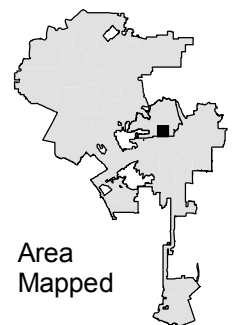
NOT TO SCALE

C.M. 144 B 193	CPC 2005-6082 CPU CPC 1997-0043 CPU
----------------	--

AE/LH/

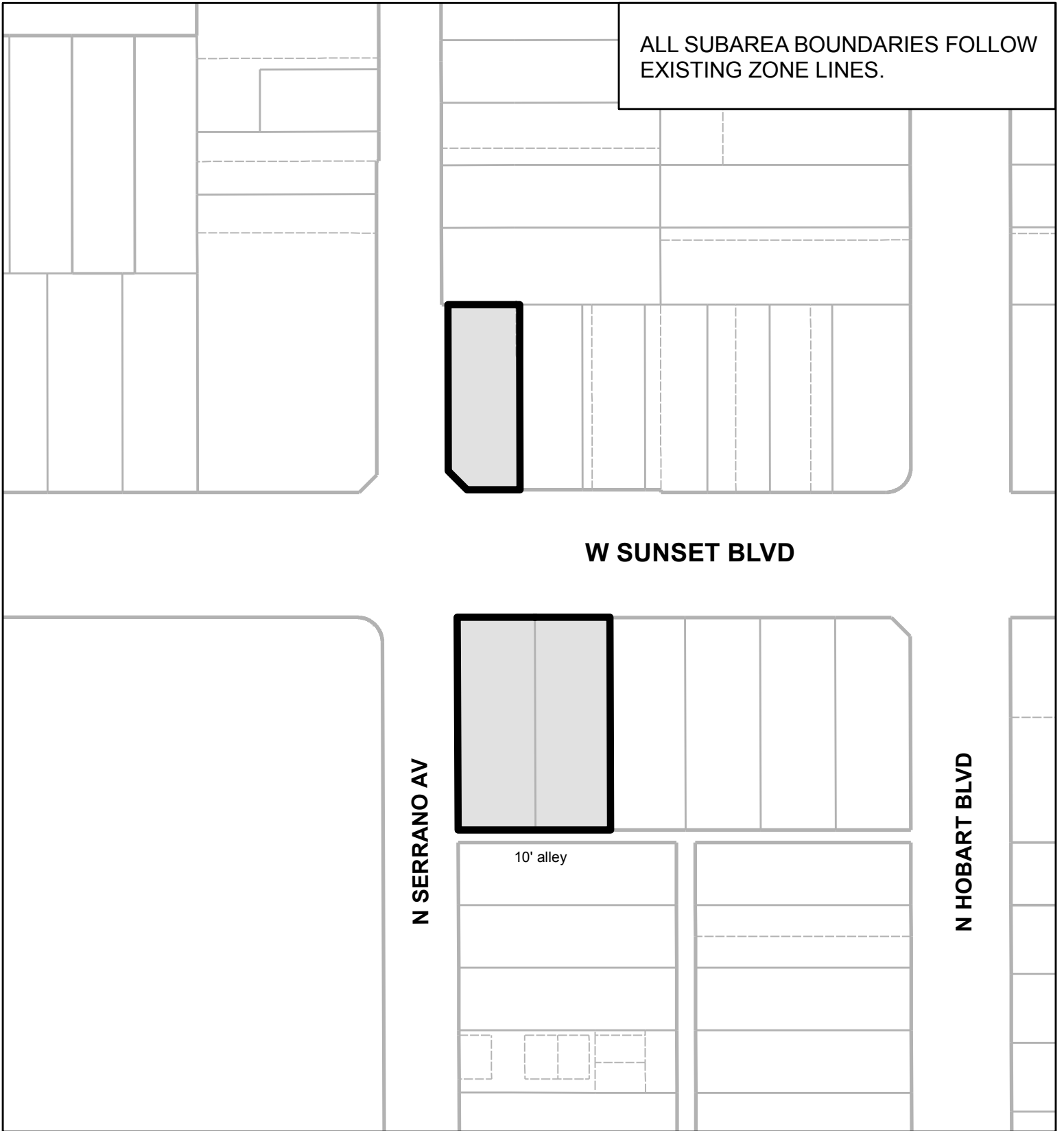
HOLLYWOOD CPU, SA 24

010412



Area Mapped

ALL SUBAREA BOUNDARIES FOLLOW EXISTING ZONE LINES.



W SUNSET BLVD

N SERRANO AV

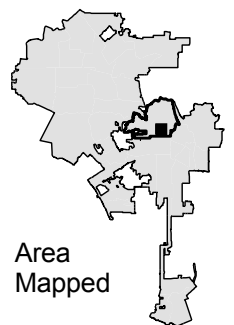
N HOBART BLVD

10' alley

 **GENERAL COMMERCIAL**



NOT TO SCALE



Area Mapped

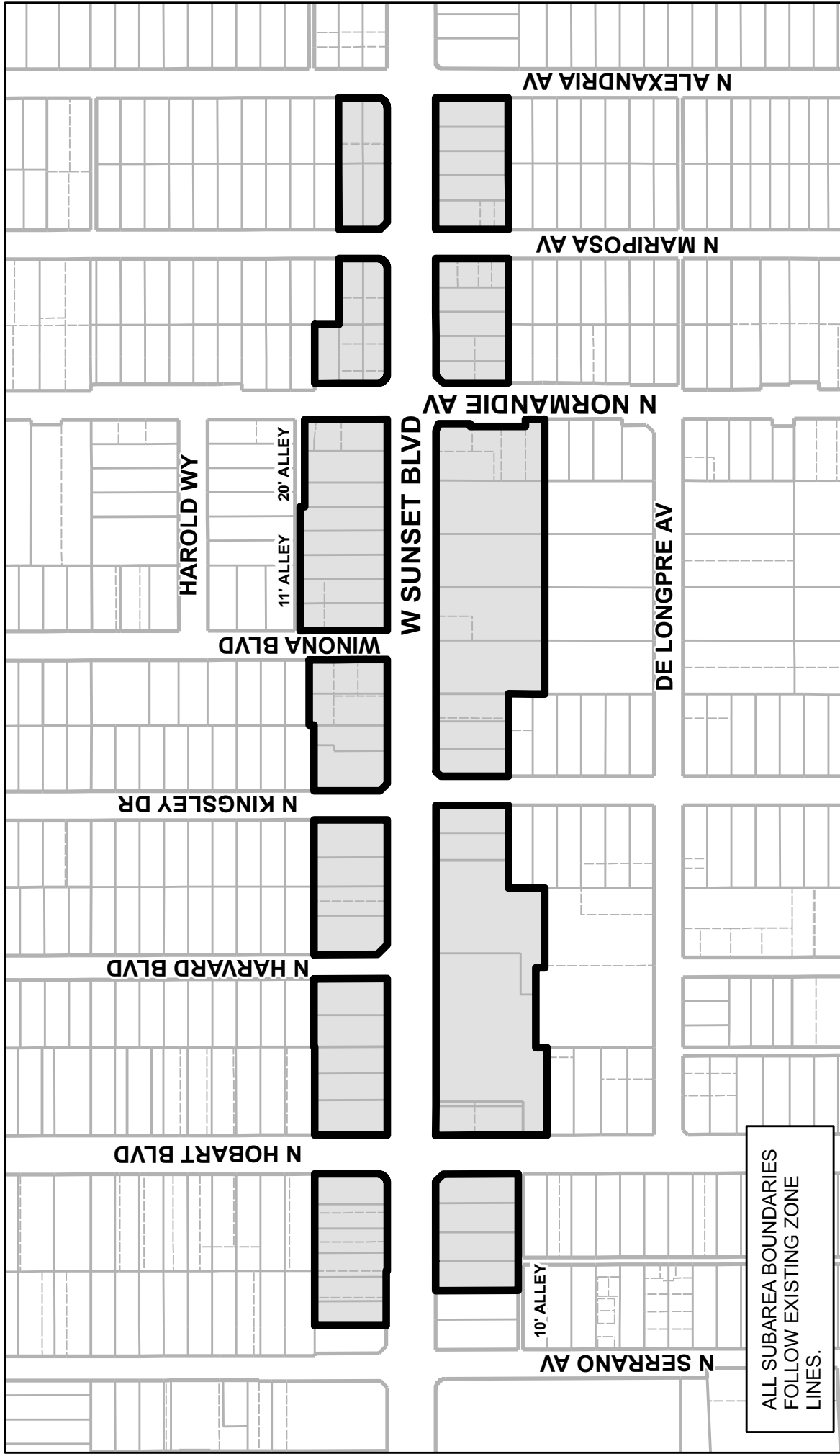
C.M. 147 A 193, 147 A 195

CPC 1997-0043 CPU
CPC 2005-6082 CPU

AE/

HOLLYWOOD CPU, SA 25:1

010412



ALL SUBAREA BOUNDARIES
FOLLOW EXISTING ZONE
LINES.

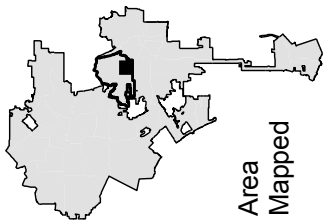
GENERAL COMMERCIAL



NOT TO SCALE

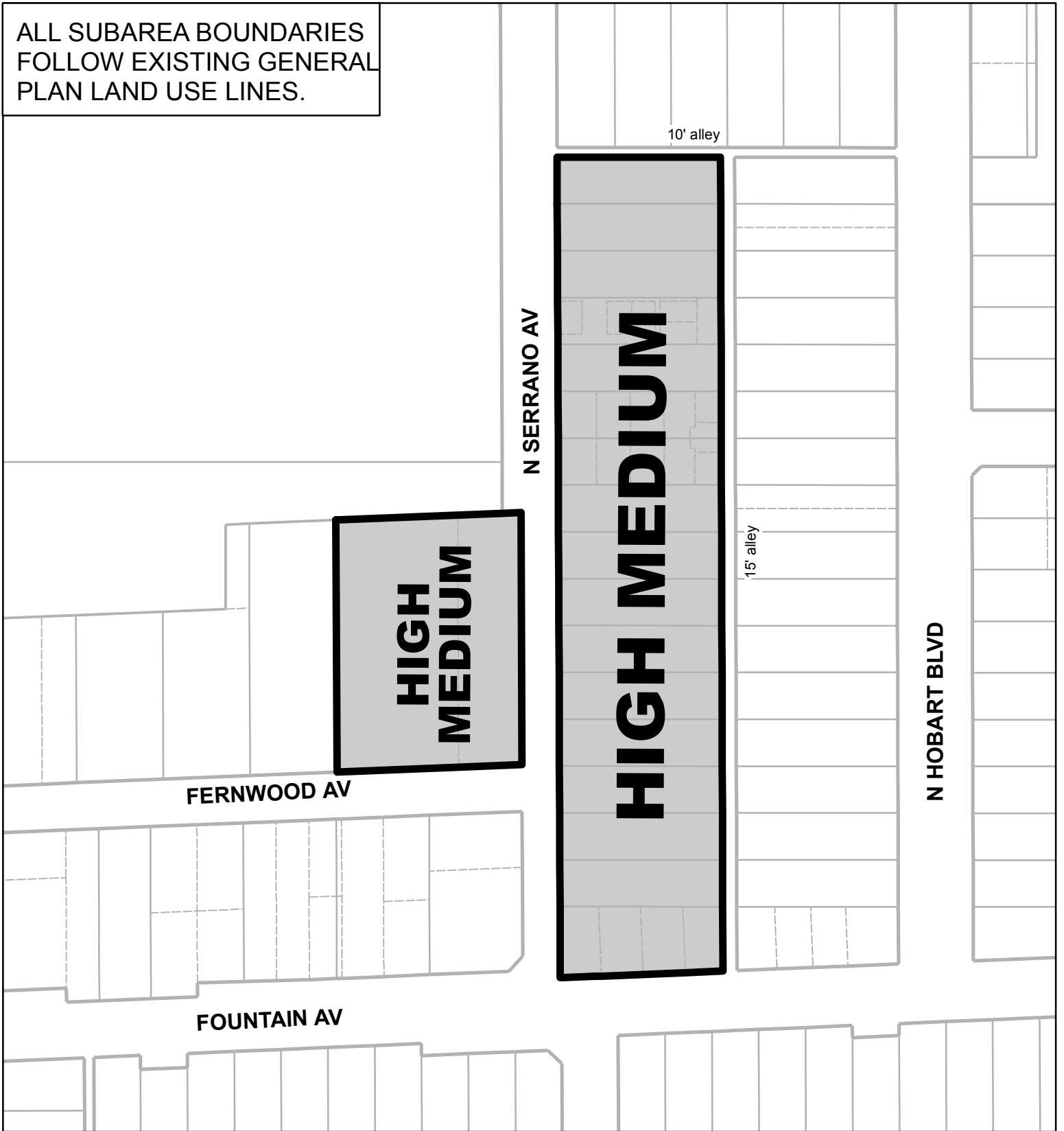
C.M. 147 A 195, 147 B 197	CPC 1997-0043 CPU CPC 2005-6082 CPU	010412
---------------------------	--	--------

AE/LH/ HOLLYWOOD CPU, SA 25:2



Area
Mapped

ALL SUBAREA BOUNDARIES FOLLOW EXISTING GENERAL PLAN LAND USE LINES.



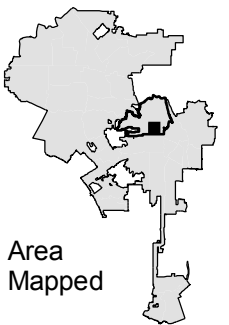
NOT TO SCALE

C.M. 147 A 193, 147 A 195	CPC 2005-6082 CPU CPC 1997-0043 CPU
---------------------------	--

AE/

HOLLYWOOD CPU, SA 25:3

010412



Area Mapped

ALL SUBAREA BOUNDARIES FOLLOW EXISTING ZONE LINES.

VIRGINIA AV

HOLLYWOOD

GENERAL COMMERCIAL

N SERRANO AV

RTE 101

SANTA MONICA BLVD

FRWY

N HOBART BLVD



NOT TO SCALE

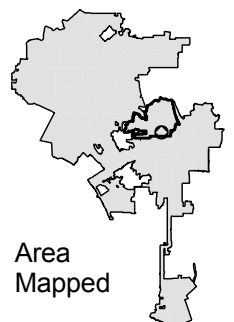
C.M. 144 A 193

CPC 1997-0043 CPU
CPC 2005-6082 CPU

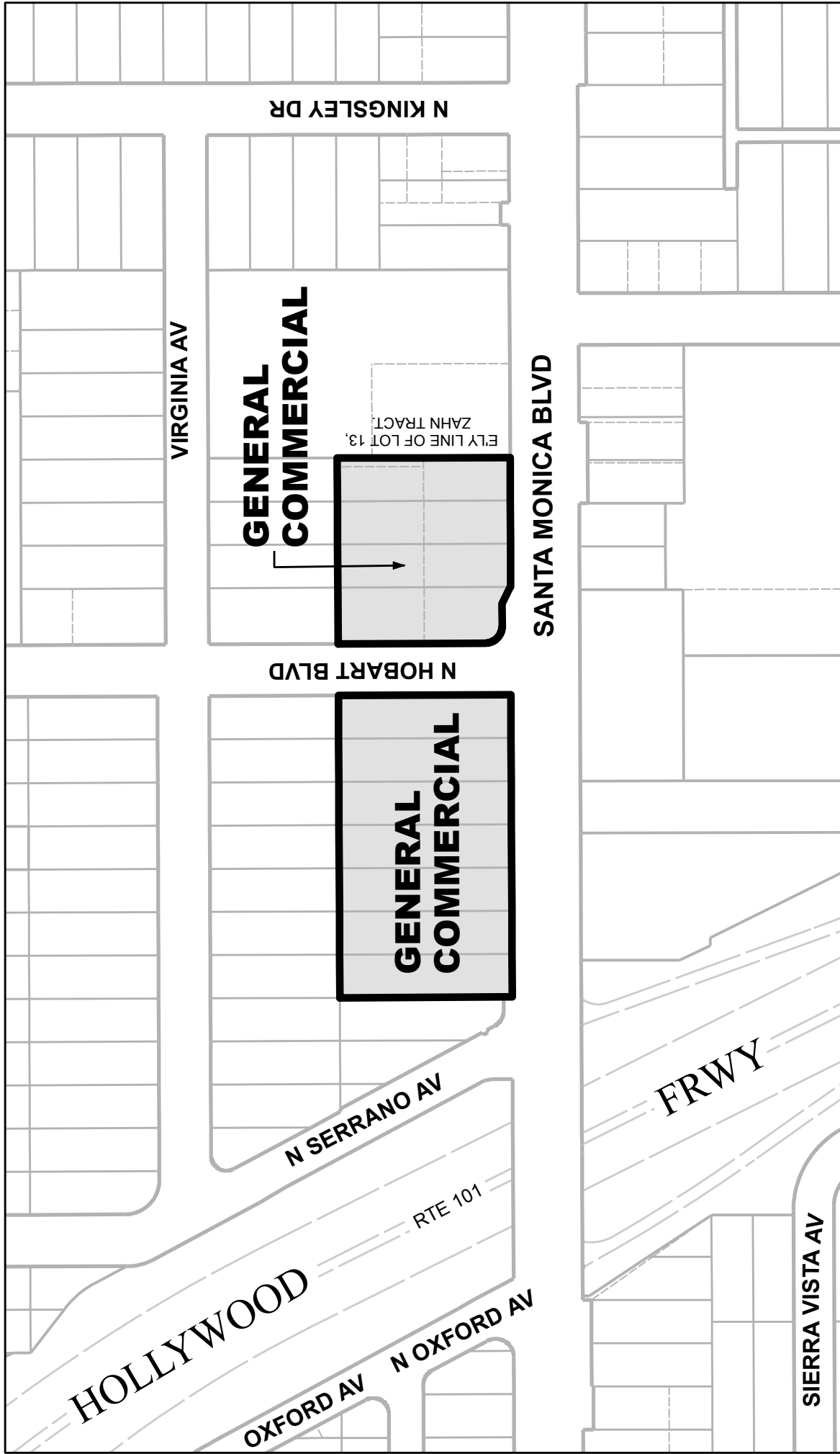
AE/

HOLLYWOOD CPU, SA 26:1

010412



Area Mapped



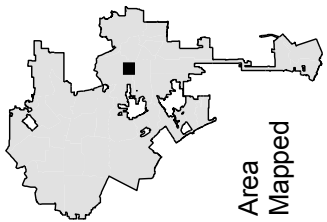
ALL SUBAREA BOUNDARIES FOLLOW EXISTING ZONE LINES, EXCEPT WHERE NOTED.



NOT TO SCALE

C.M. 144 B 193	CPC 1997-0043 CPU CPC 2005-6082 CPU	010412
----------------	--	--------

AE\ HOLLYWOOD CPU, SA 26:2



Area Mapped

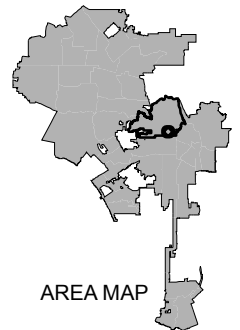


NOT TO SCALE

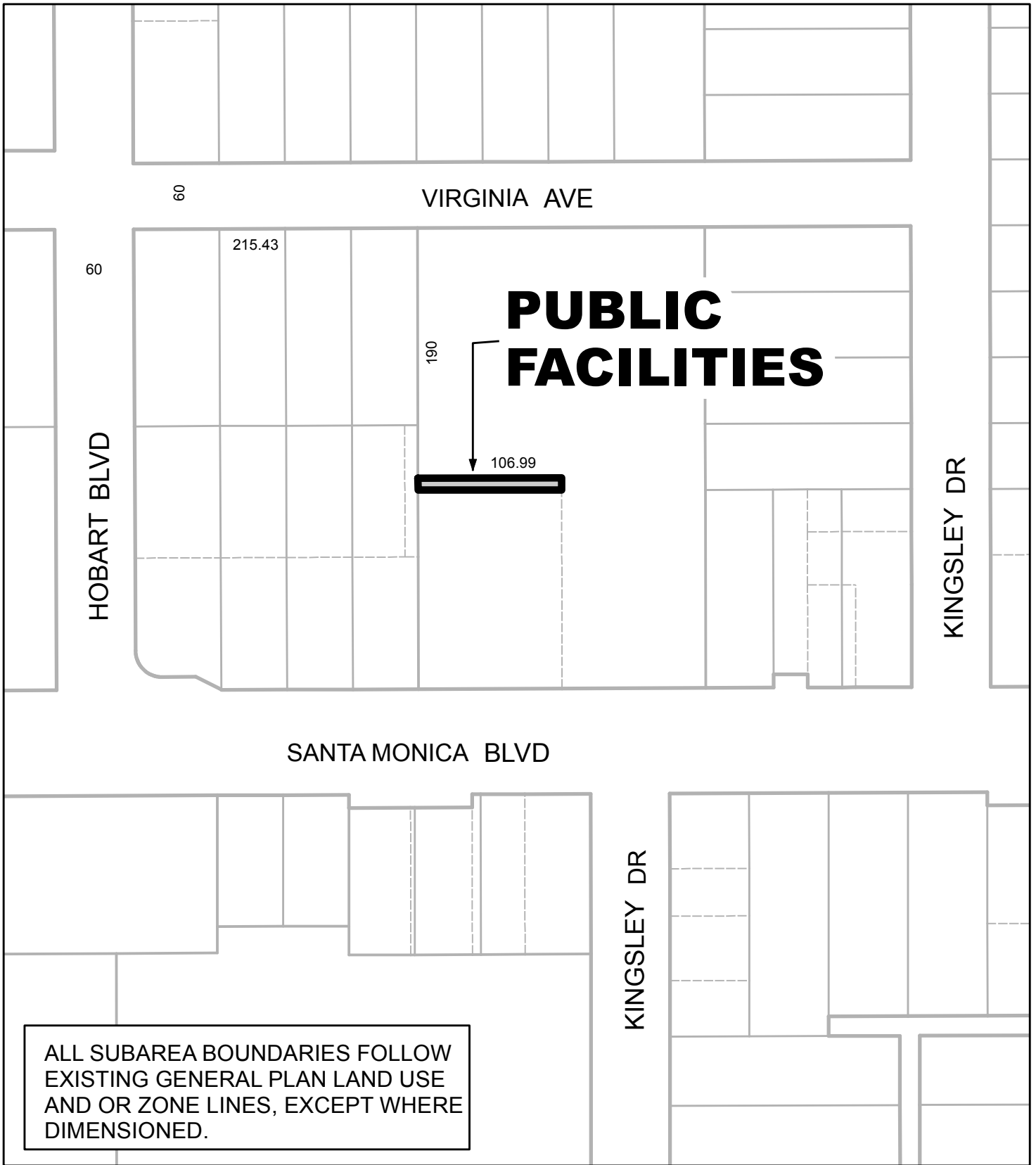
C.M. 144 B 193	CPC 2005-6082 CPU CPC 1997-0043 CPU
----------------	--

LH/ HOLLYWOOD CPU, SA 27:1

010412



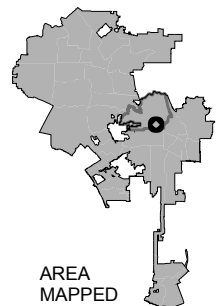
AREA MAP

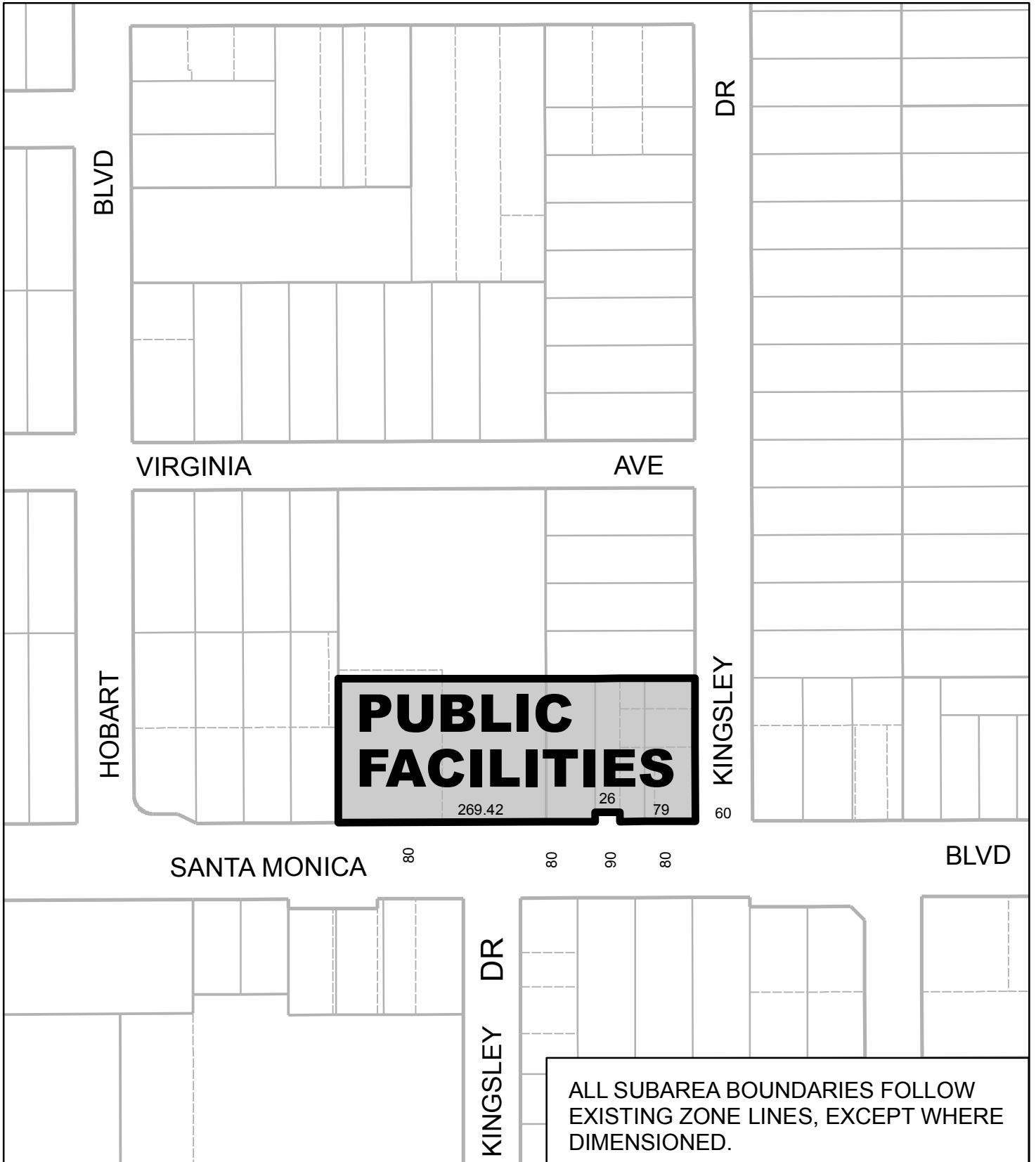


NOT TO SCALE

C.M. 144 B 193	CPC 1997-0043 CPU CPC 2005-6082 CPU
LH/	010412

HOLLYWOOD CPU, SA 27:1A

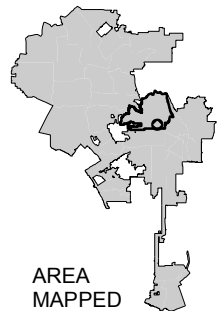




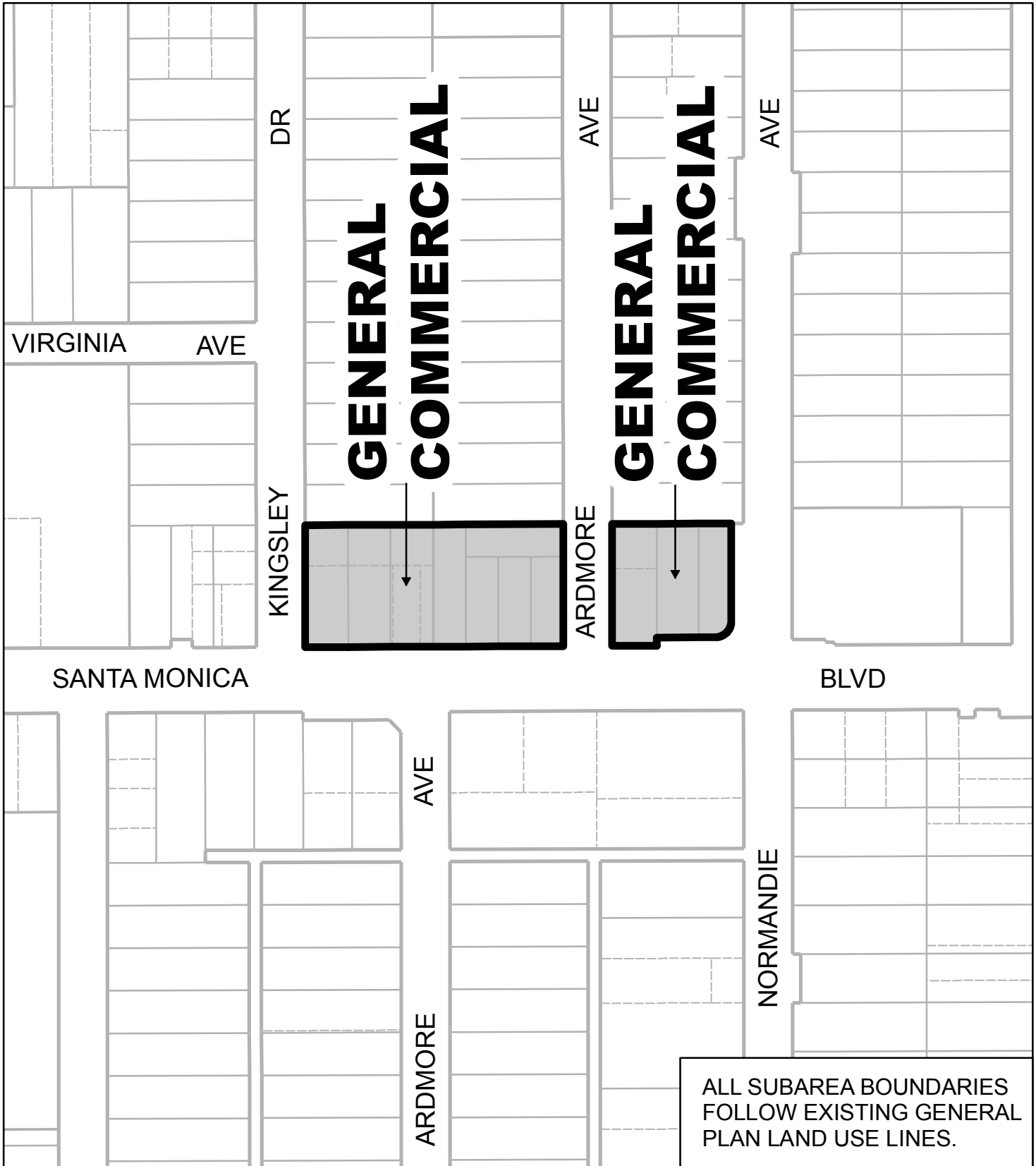
NOT TO SCALE

C.M. 144 B 193	CPC 2005-6082 CPU CPC 1997-0043 CPU
----------------	--

LH/ **HOLLYWOOD CPU, SA 27:2** 010412



AREA
MAPPED



ALL SUBAREA BOUNDARIES FOLLOW EXISTING GENERAL PLAN LAND USE LINES.



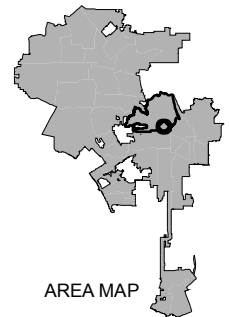
NOT TO SCALE

C.M. 144 B 193	CPC 2005-6082 CPU CPC 1997-0043 CPU
----------------	--

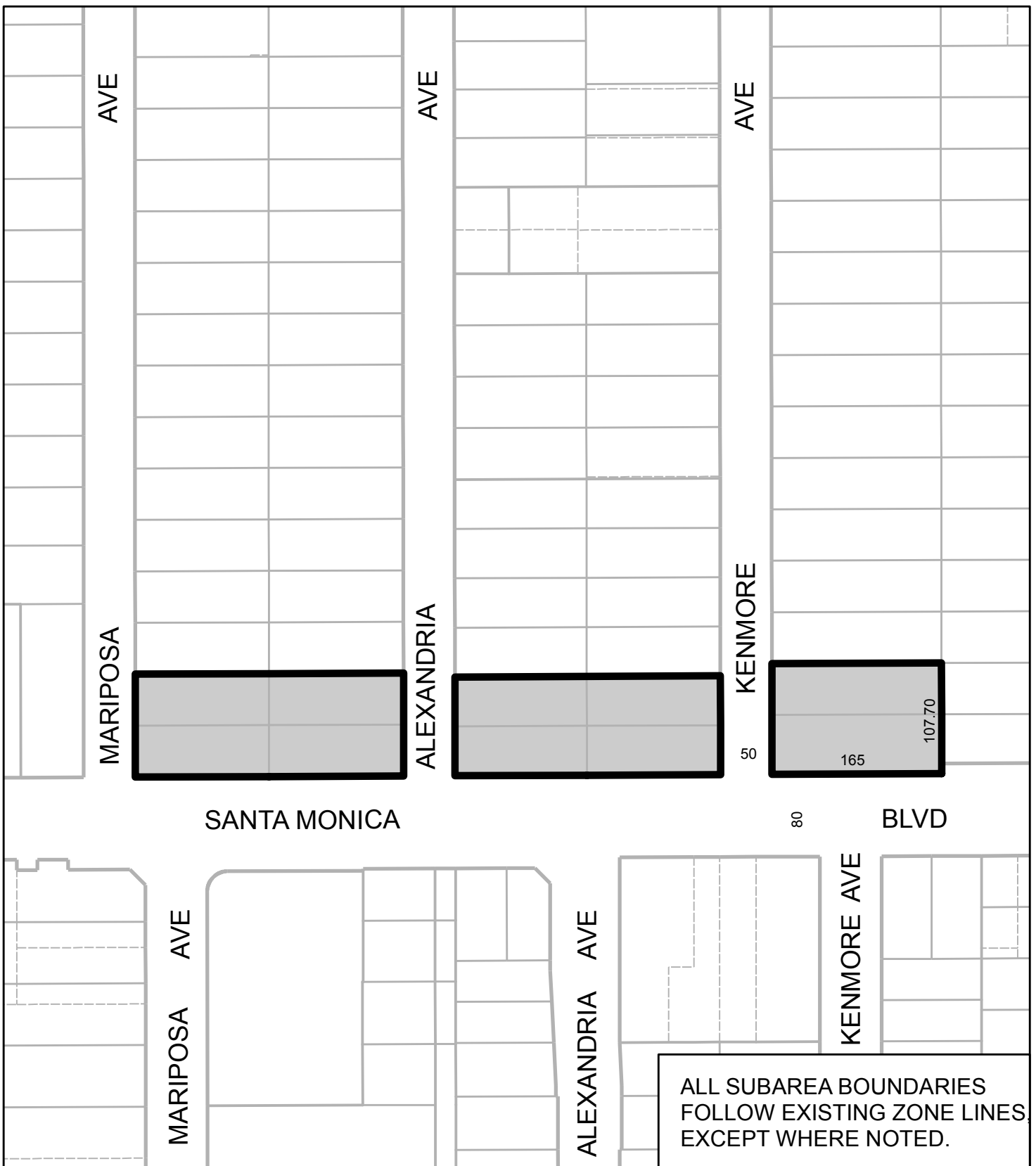
LH/

HOLLYWOOD CPU, SA 28

010412



AREA MAP



 **GENERAL COMMERCIAL**

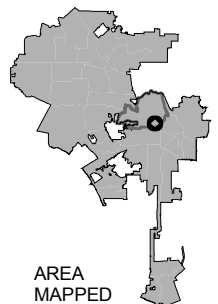


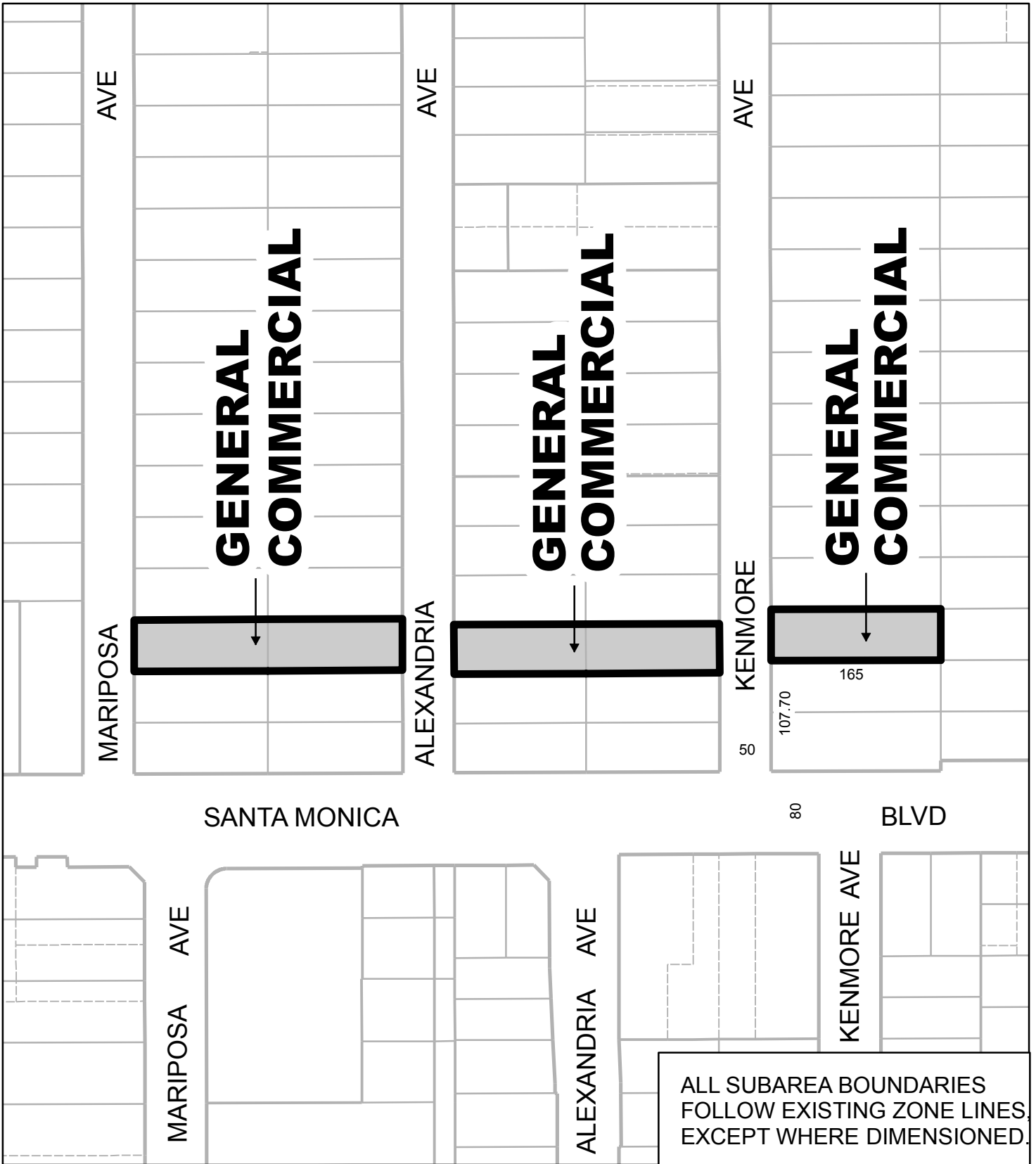
C.M. 144 B 197	CPC 1997-0043 CPU CPC 2005-6082 CPU
----------------	--

LH/

HOLLYWOOD CPU, SA 29

010412





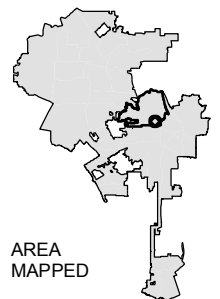
NOT TO SCALE

C.M. 144 B 197	CPC 2005-6082 CPU CPC 1997-0043 CPU
----------------	--


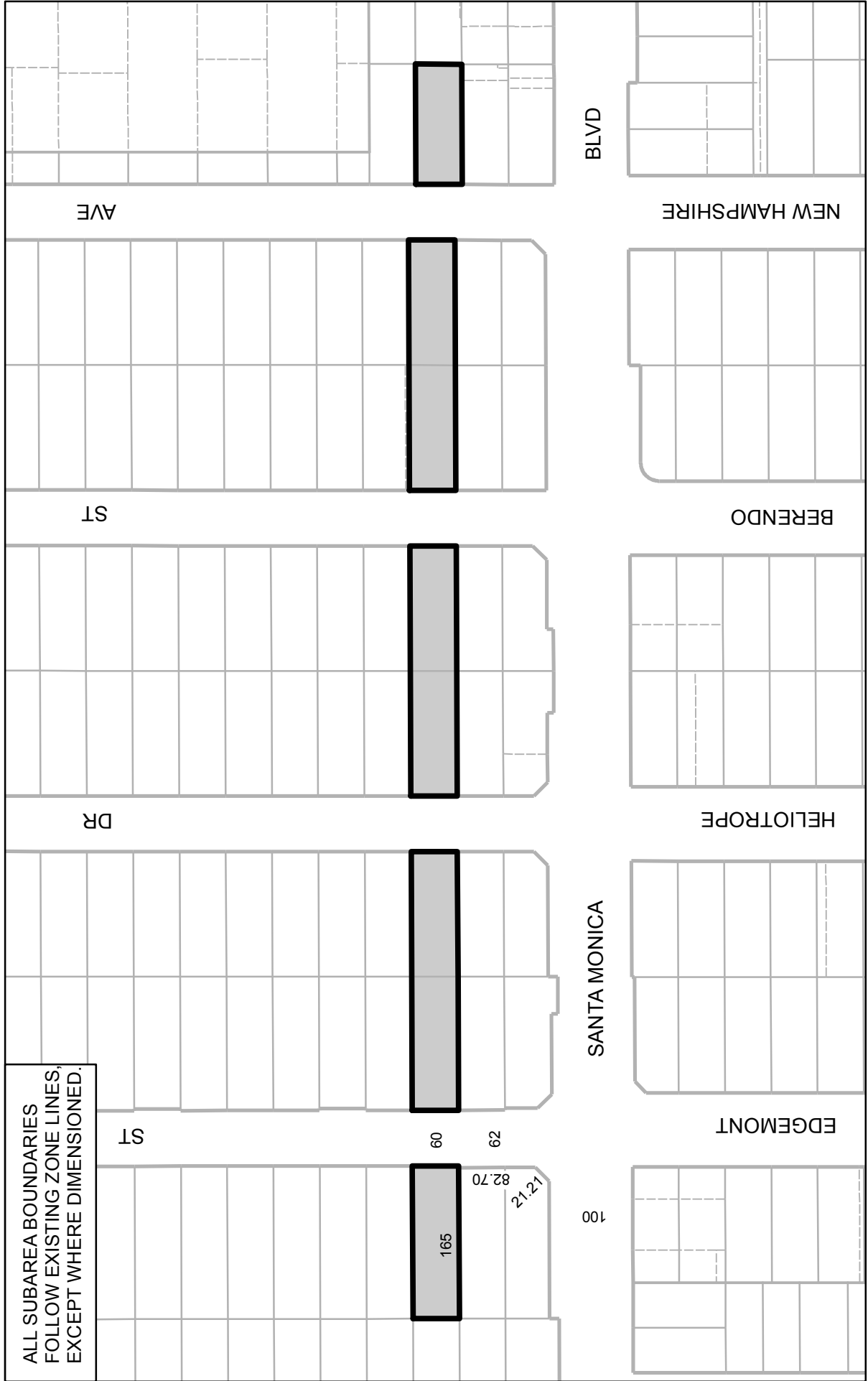
LH/

HOLLYWOOD CPU, SA 29:1

010412



ALL SUBAREA BOUNDARIES FOLLOW EXISTING ZONE LINES, EXCEPT WHERE DIMENSIONED.



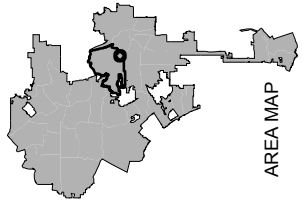
GENERAL COMMERCIAL



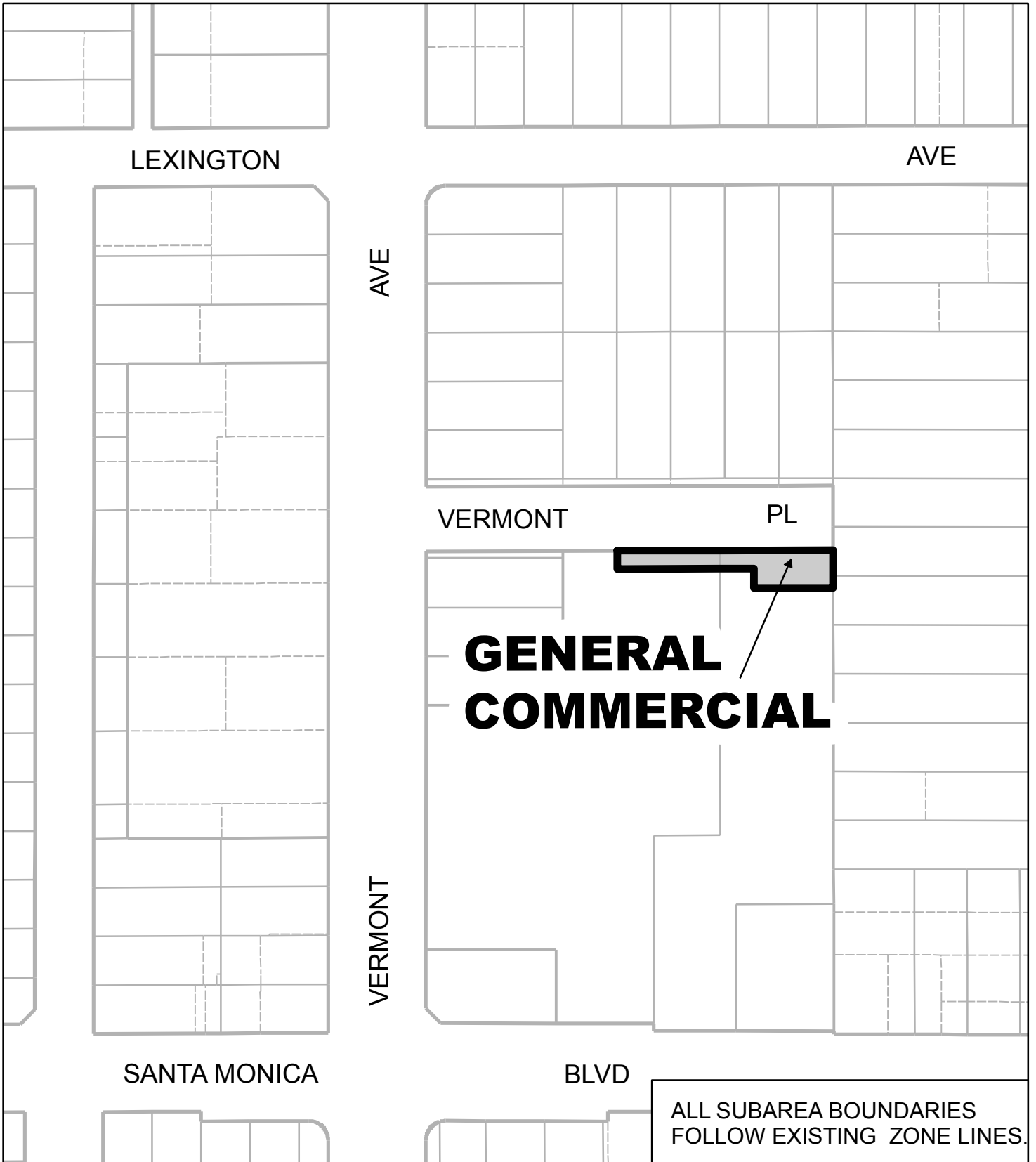
NOT TO SCALE

C.M. 144 B 197 CPC 2005-6082 CPU CPC 1997-0043 CPU

LH/ HOLLYWOOD CPU, SA 30 020112



AREA MAP



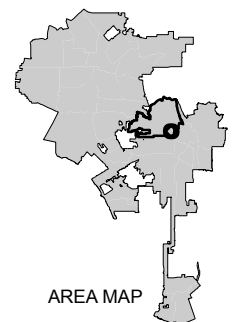
NOT TO SCALE

C.M. 144 B 197	CPC 2005-6082 CPU CPC 1997-0043 CPU
----------------	--

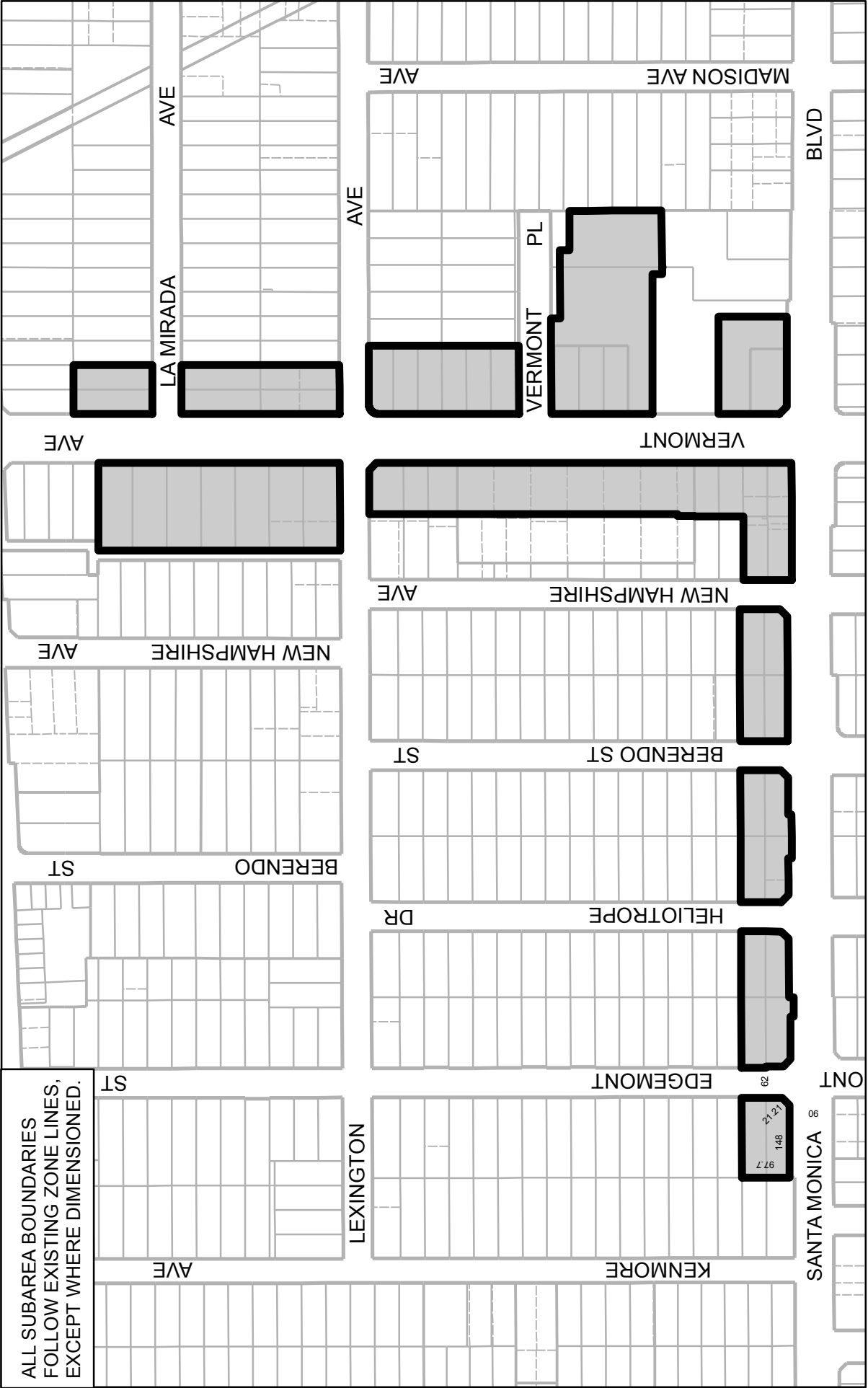
LH/

HOLLYWOOD CPU, SA 31:A


010412



AREA MAP



ALL SUBAREA BOUNDARIES FOLLOW EXISTING ZONE LINES, EXCEPT WHERE DIMENSIONED.



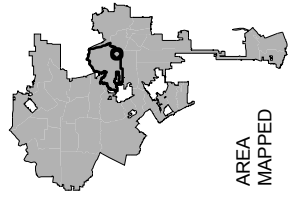
GENERAL COMMERCIAL




NOT TO SCALE

C.M. 144 B 197
 CPC 2005-6082 CPU
 CPC 1997-0043 CPU

LH/ HOLLYWOOD CPU, SA 31:1 010412

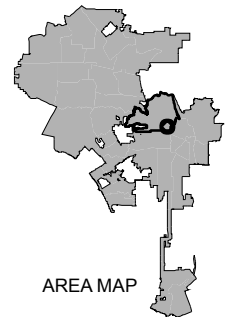


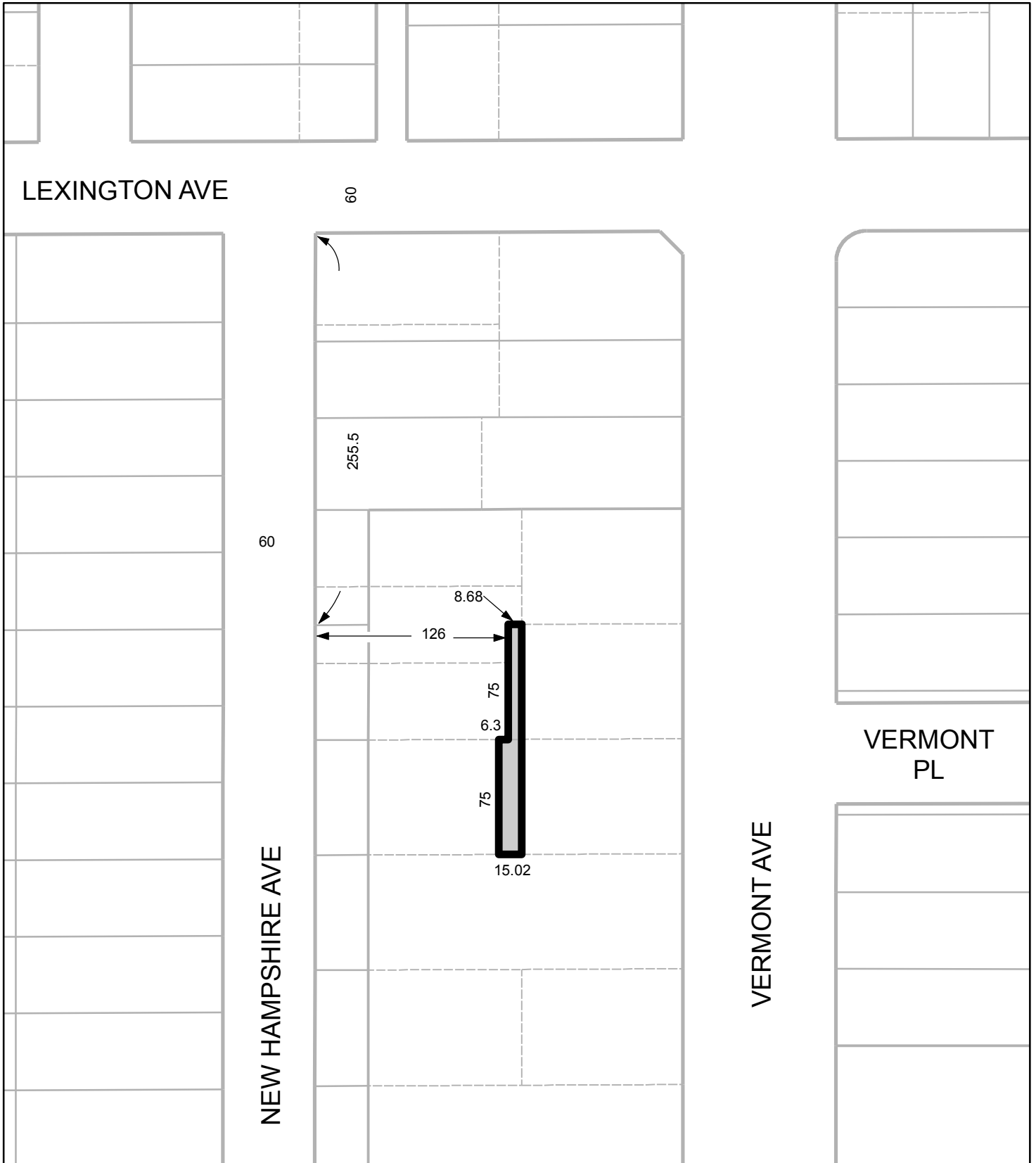
AREA MAPPED



C.M. 144 B 197	CPC 2005-6082 CPU CPC 1997-0043 CPU
----------------	--

LH/ **HOLLYWOOD CPU, SA 31:1A** 010412





 **GENERAL COMMERCIAL**



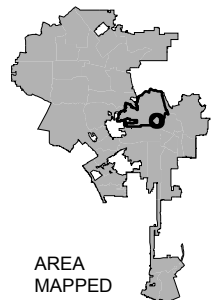
NOT TO SCALE

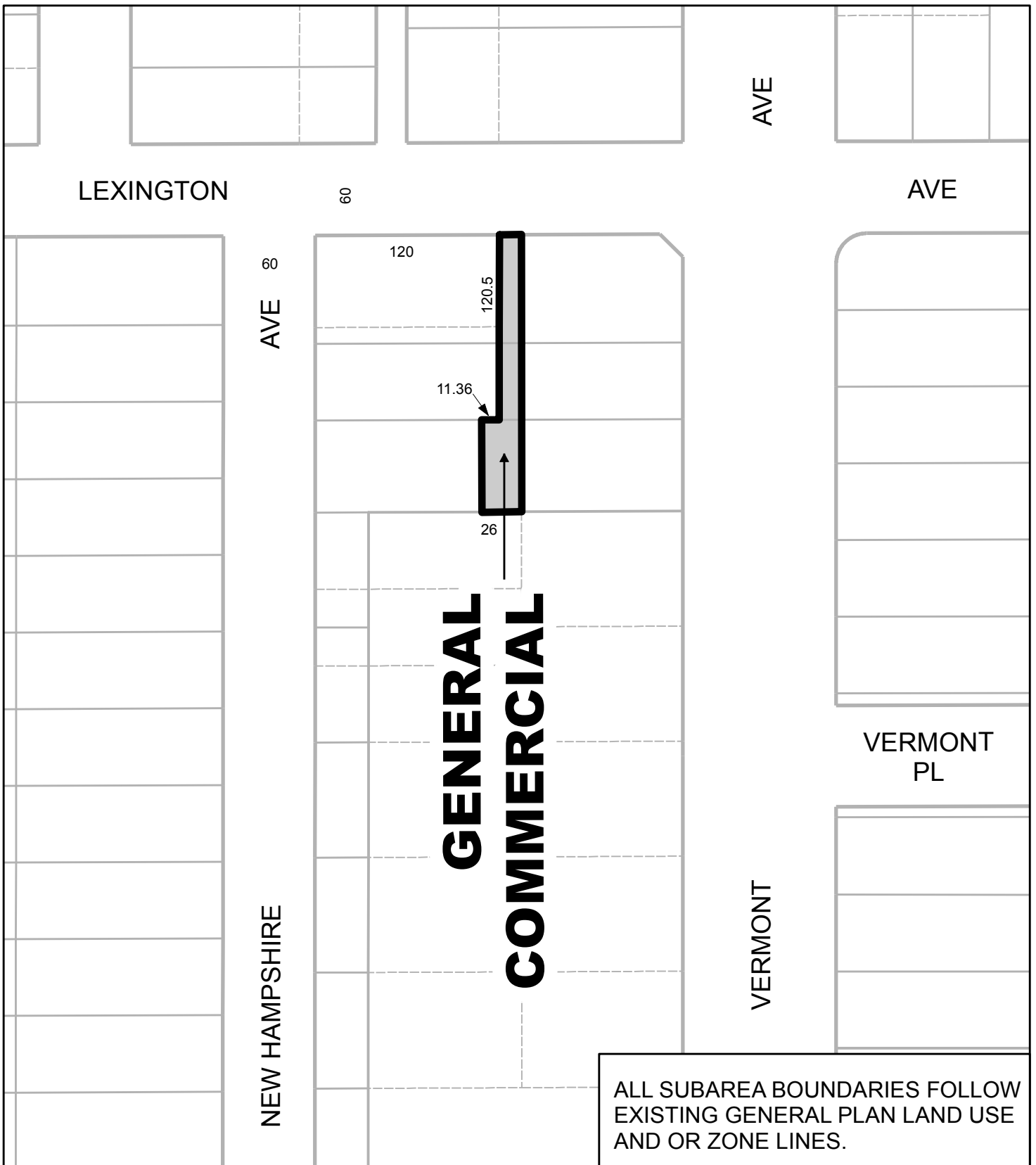
C.M. 144 B 197	CPC 2005-6082 CPU CPC 1997-0043 CPU
----------------	--

LH/

HOLLYWOOD CPU, SA 31:2

020112





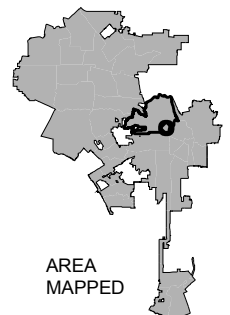
NOT TO SCALE

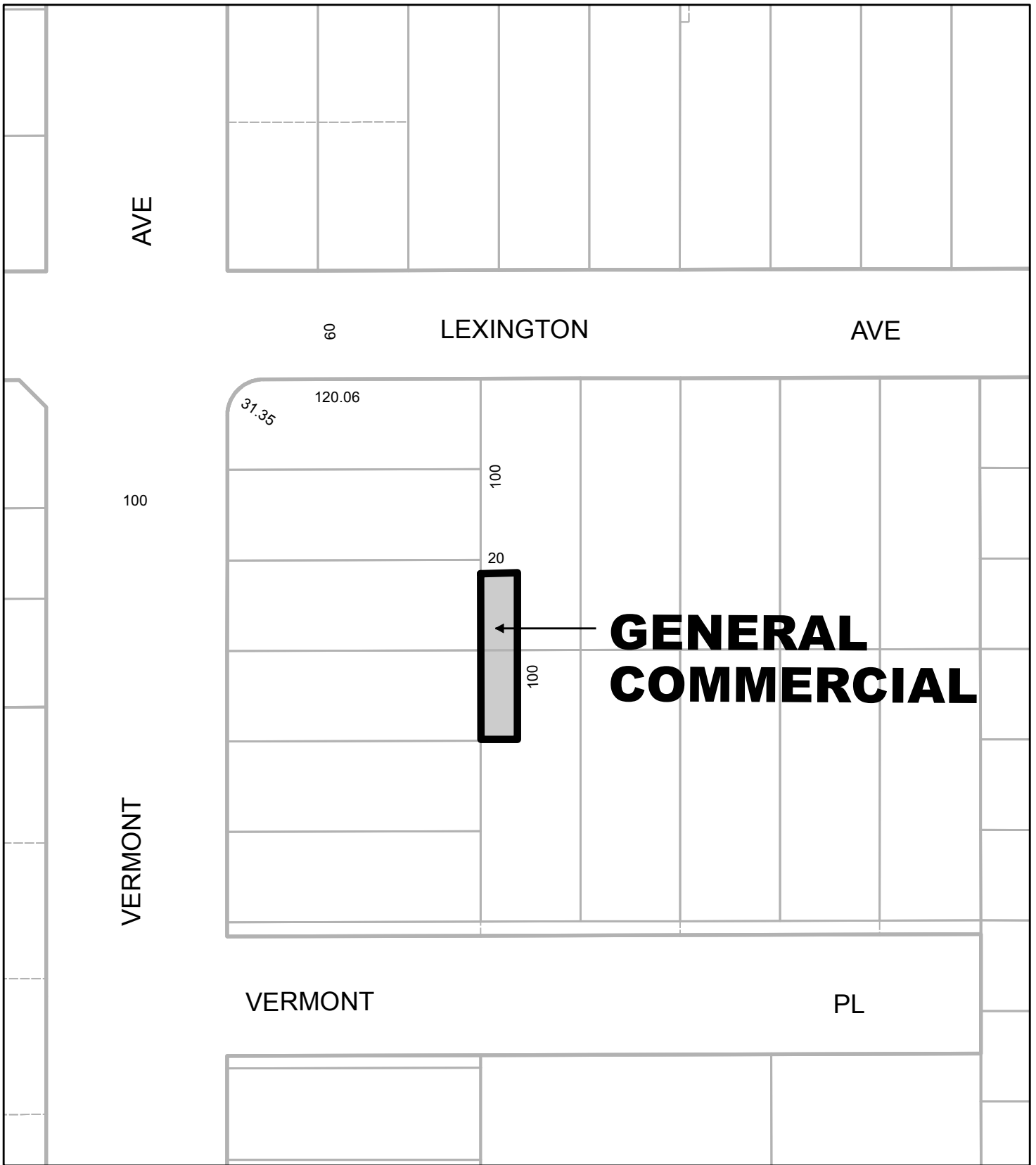
C.M. 144 B 197	CPC 1997-0043 CPU CPC 2005-6082 CPU
----------------	--

LH/

HOLLYWOOD CPU, SA 31:3

010412





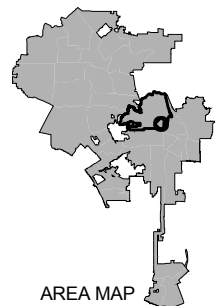
NOT TO SCALE

C.M. 144 B 197	CPC 1997-0043 CPU CPC 2005-6082 CPU
----------------	--

LH/

HOLLYWOOD CPU, SA 31:4

010412



AREA MAP



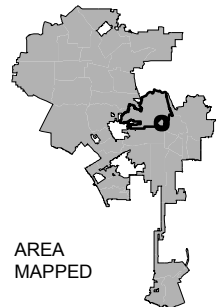
ALL SUBAREA BOUNDARIES FOLLOW EXISTING ZONE LINES.



NOT TO SCALE

C.M. 144 B 197	CPC 2005-6082 CPU CPC 1997-0043 CPU
----------------	--

LH/ HOLLYWOOD CPU, SA 32 020112



AREA MAPPED

ALL SUBAREA BOUNDARIES FOLLOW EXISTING ZONE LINES.

SUNSET

BLVD

HOLLYWOOD BLVD

GENERAL COMMERCIAL

PL

AVE

GENERAL COMMERCIAL

DE LONGPRE AVE

DE LONGPRE

AVE

LYMAN

VIRGIL



NOT TO SCALE

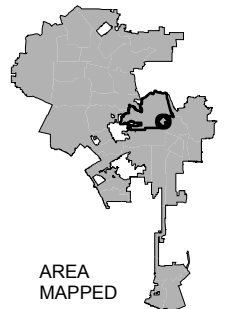
C.M. 147 B 197

CPC 2005-6082 CPU
CPC 1997-0043 CPU

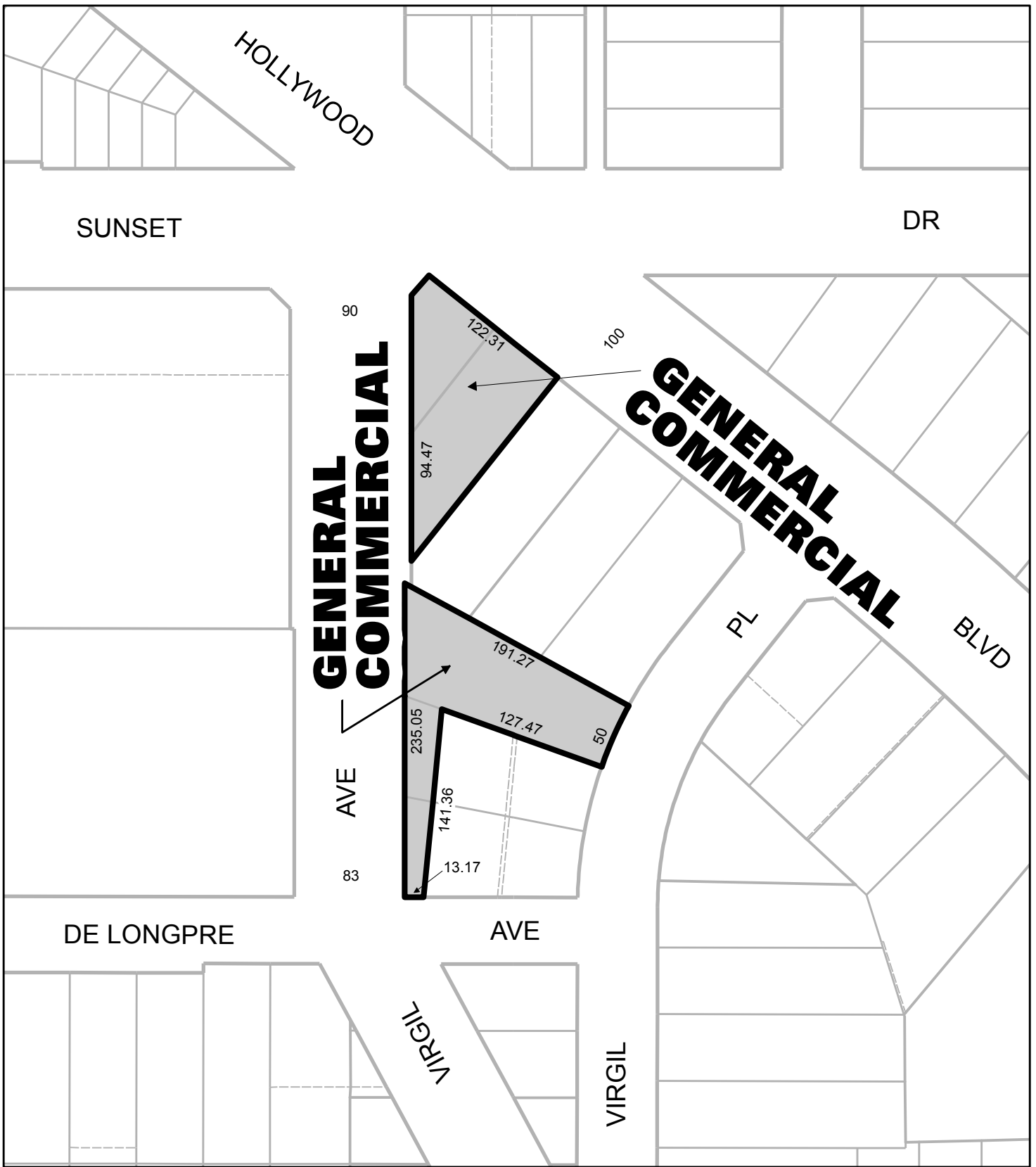
LH/

HOLLYWOOD CPU, SA 33:1

010412



AREA MAPPED



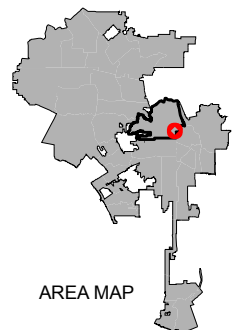
NOT TO SCALE

C.M. 147 B 197,147 A 201	CPC 1997-0043 CPU CPC 2005-6082 CPU
--------------------------	--

LH/

HOLLYWOOD CPU, SA 33:1A

010412



AREA MAP

ALL SUBAREA BOUNDARIES FOLLOW EXISTING ZONE LINES.

AVE

DE LONGPRE

AVE

PL

**GENERAL
COMMERCIAL**

VIRGIL

LYMAN

AVE

FOUNTAIN

PL

**GENERAL
COMMERCIAL**

AVE

**GENERAL
COMMERCIAL**

AVE

LYMAN

WESTMORELAND

VIRGIL



NOT TO SCALE

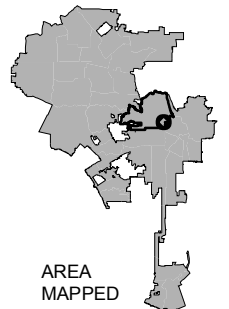
C.M. 147 B 197, 147 A 201

CPC 2005-6082 CPU
CPC 1997-0043 CPU

LH/

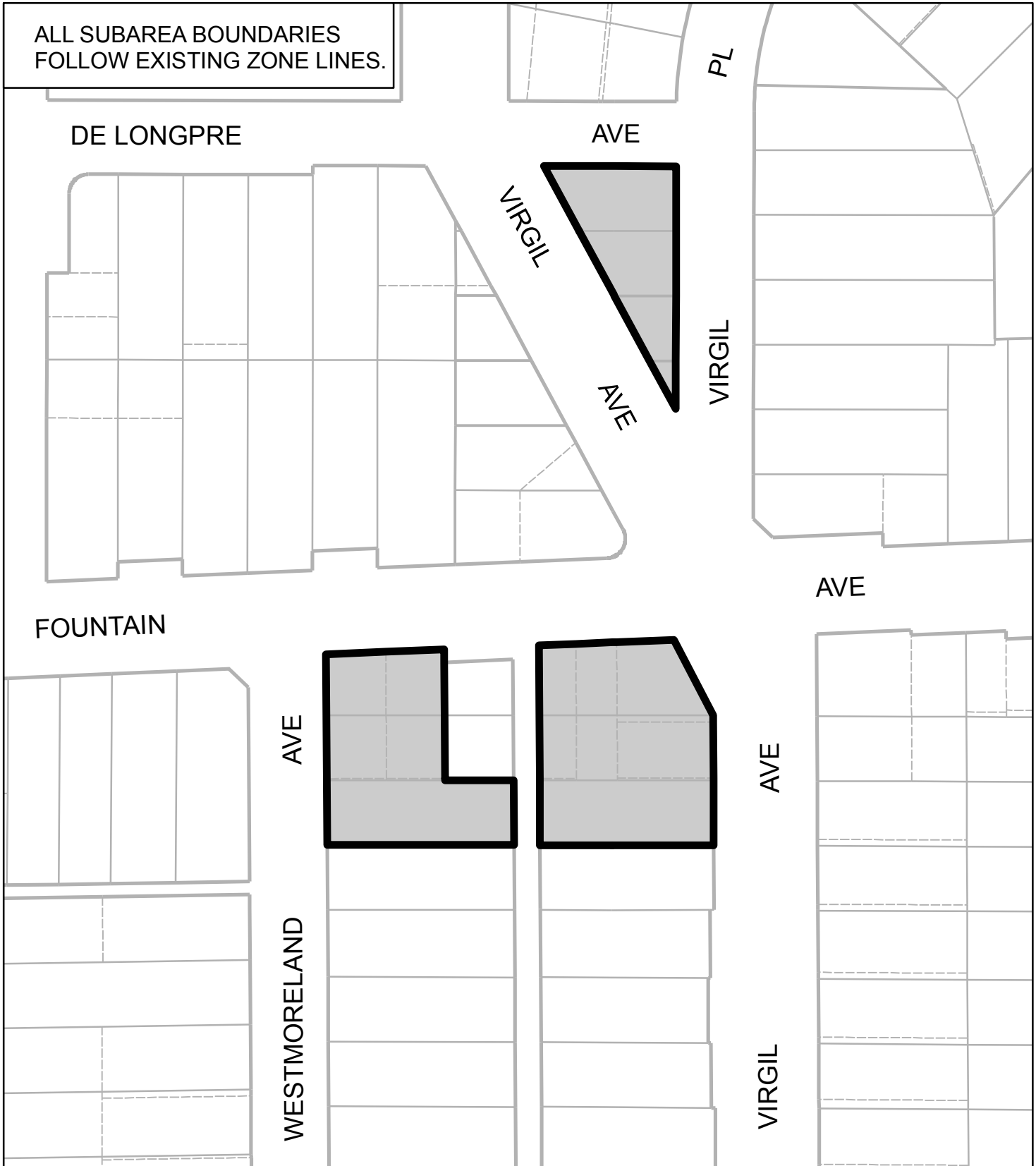
HOLLYWOOD CPU, SA 33:2

010412



AREA
MAPPED

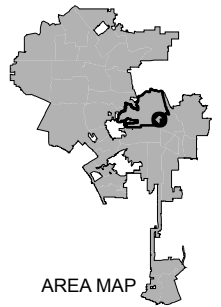
ALL SUBAREA BOUNDARIES FOLLOW EXISTING ZONE LINES.



**GENERAL
COMMERCIAL**



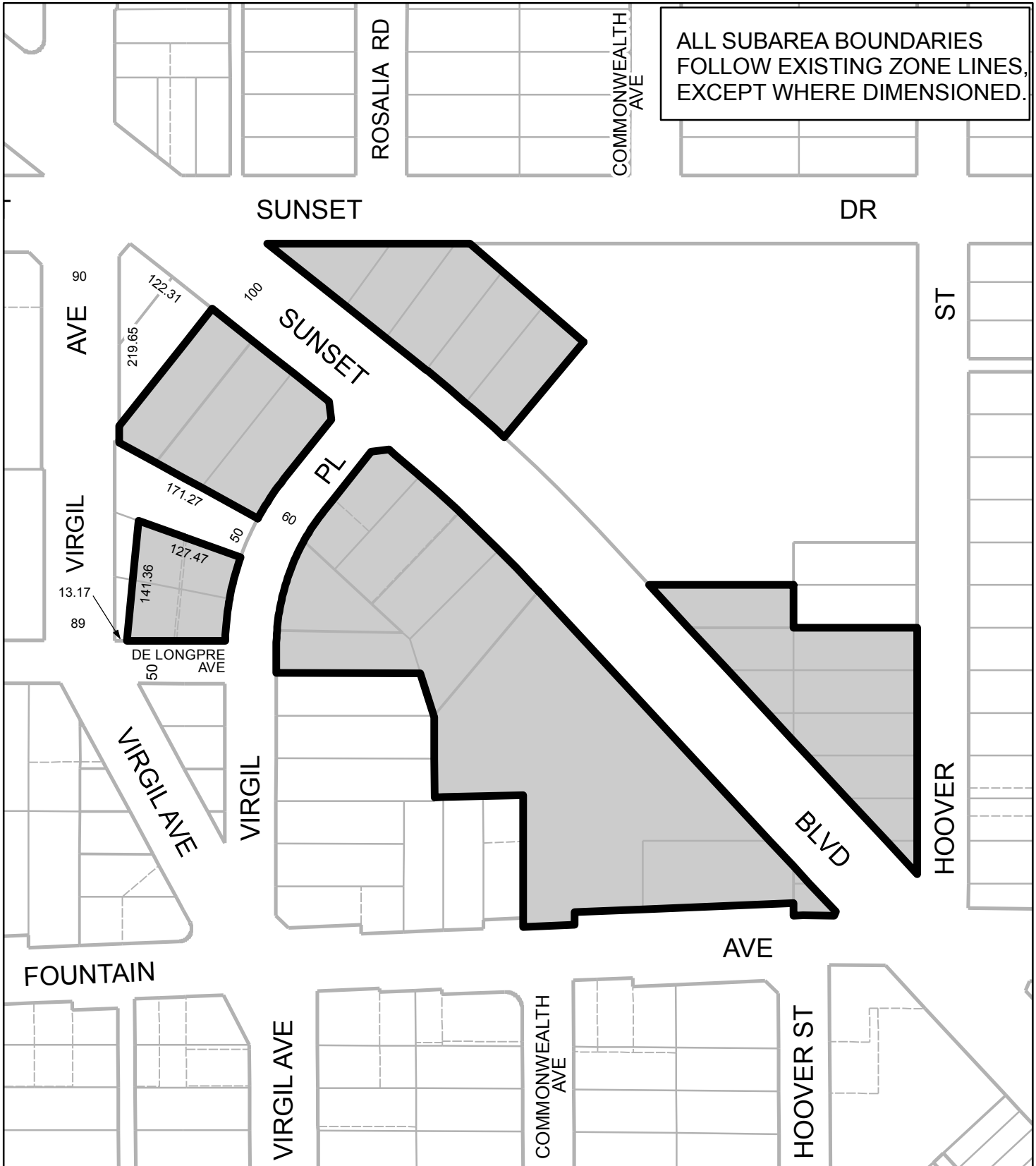
NOT TO SCALE



AREA MAP

C.M. 147 B 197, 147 A 201	CPC 2005-6082 CPU CPC 1997-0043 CPU
---------------------------	--

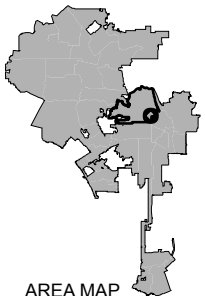
LH/ **HOLLYWOOD CPU, SA 33:2A** 020112



ALL SUBAREA BOUNDARIES FOLLOW EXISTING ZONE LINES, EXCEPT WHERE DIMENSIONED.



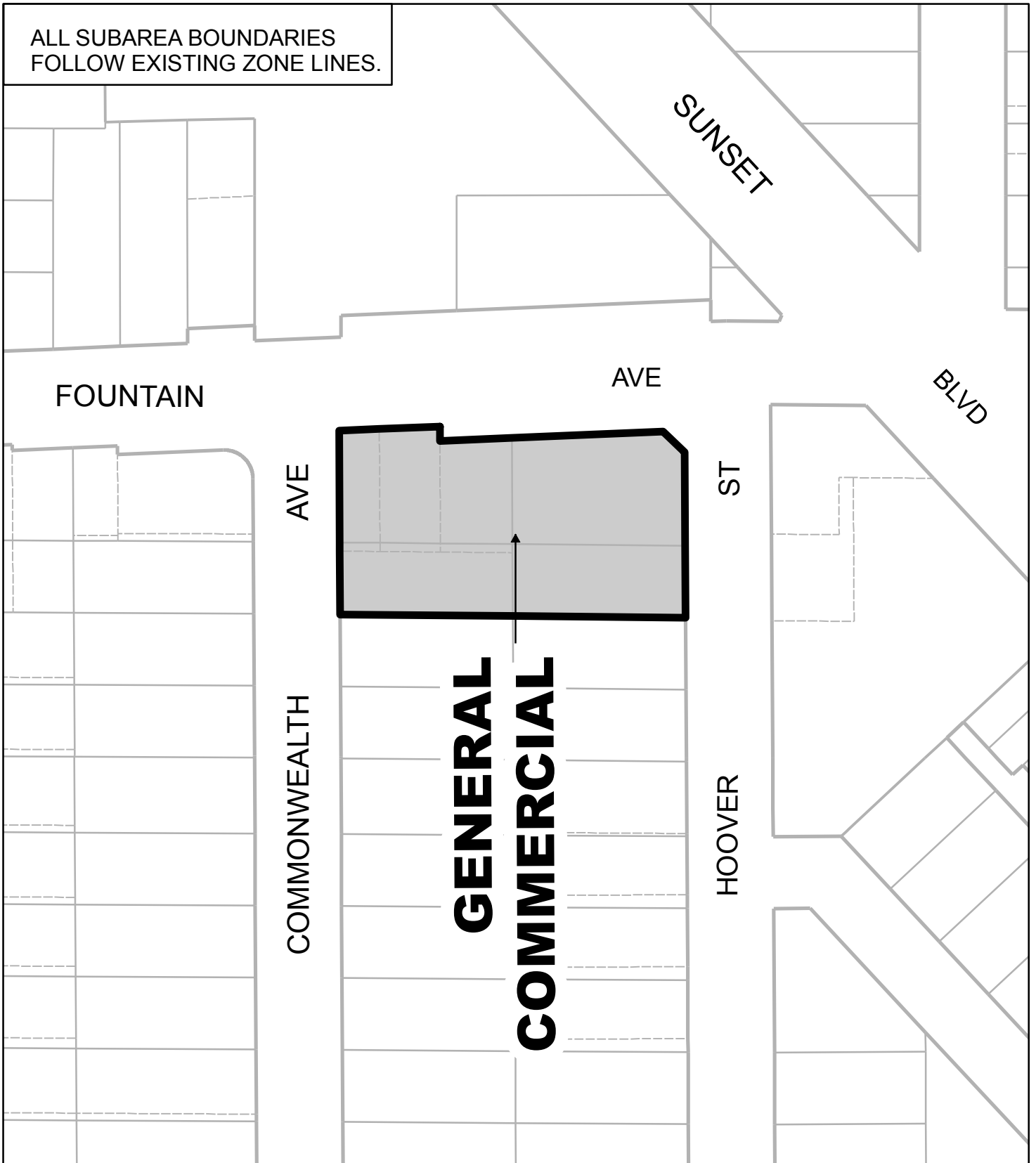
**GENERAL
COMMERCIAL**



C.M. 147 B 197, 147 A 201	CPC 2005-6082 CPU CPC 1997-0043 CPU
---------------------------	--

LH/ **HOLLYWOOD CPU, SA 33:3** 010412

ALL SUBAREA BOUNDARIES FOLLOW EXISTING ZONE LINES.



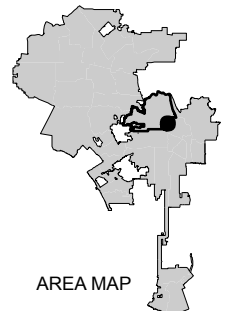
NOT TO SCALE

C.M. 147 A 201	CPC 2005-6082 CPU CPC 1997-0043 CPU
----------------	--

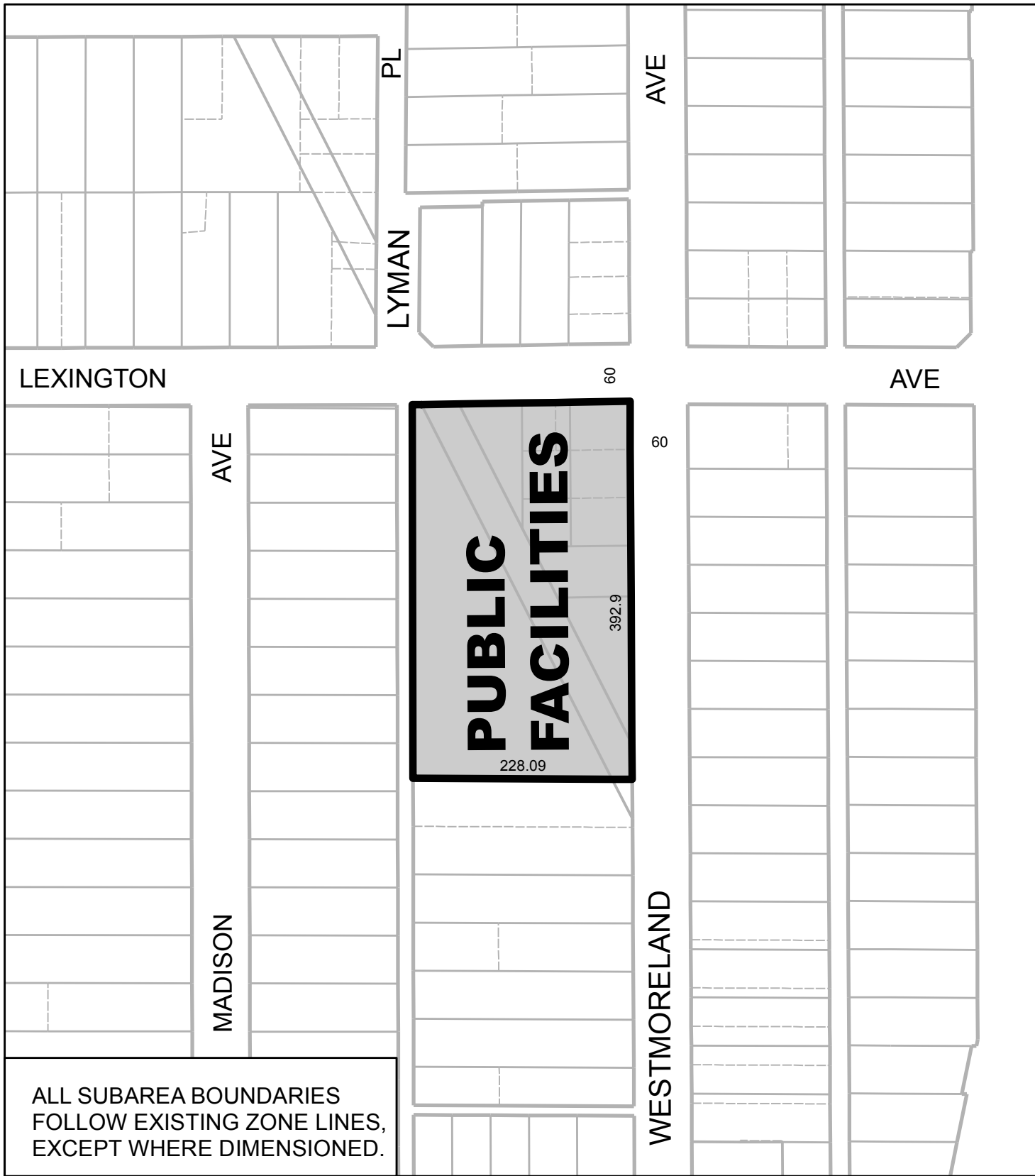
LH/

HOLLYWOOD CPU, SA 33:4B

010412



AREA MAP



ALL SUBAREA BOUNDARIES FOLLOW EXISTING ZONE LINES, EXCEPT WHERE DIMENSIONED.



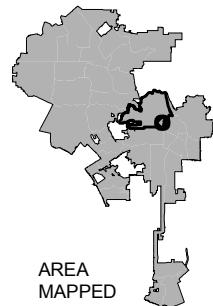
NOT TO SCALE

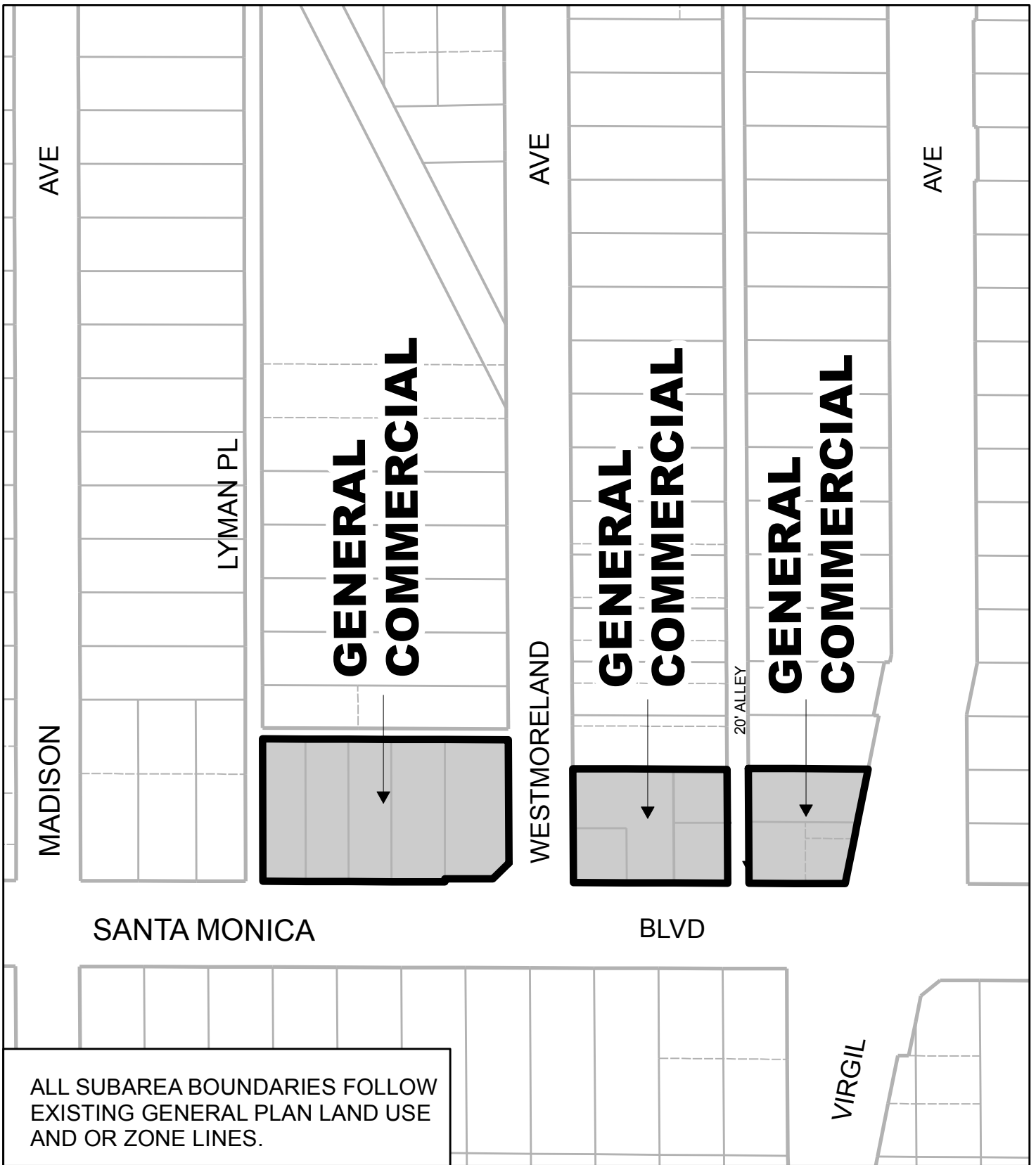
C.M. 144 B 197	CPC 1997-0043 CPU CPC 2005-6082 CPU
----------------	--

LH/

HOLLYWOOD CPU, SA 34

010412





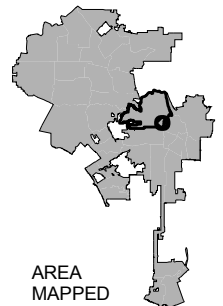
NOT TO SCALE

C.M. 144 B 197, 145.5 A 201	CPC 1997-0043 CPU CPC 2005-6082 CPU
-----------------------------	--

LH/

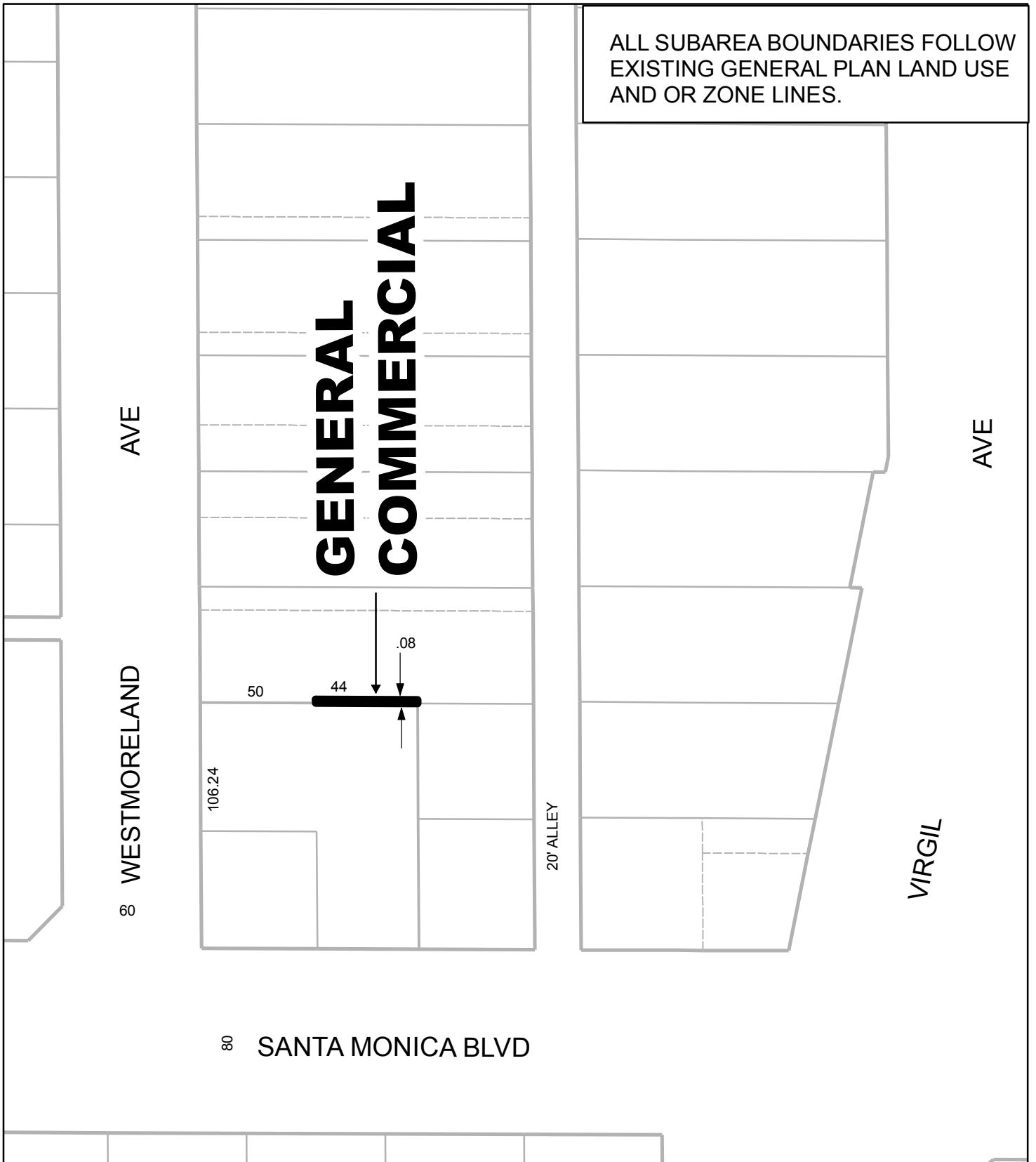
HOLLYWOOD CPU, SA 35

010412



AREA
MAPPED

ALL SUBAREA BOUNDARIES FOLLOW EXISTING GENERAL PLAN LAND USE AND OR ZONE LINES.



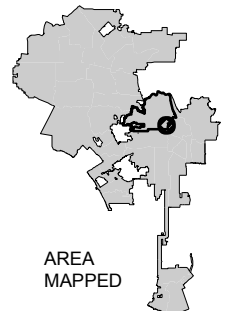
NOT TO SCALE

C.M.	144 B 197	CPC 2005-6082 CPU	CPC 1997-0043 CPU
------	-----------	-------------------	-------------------

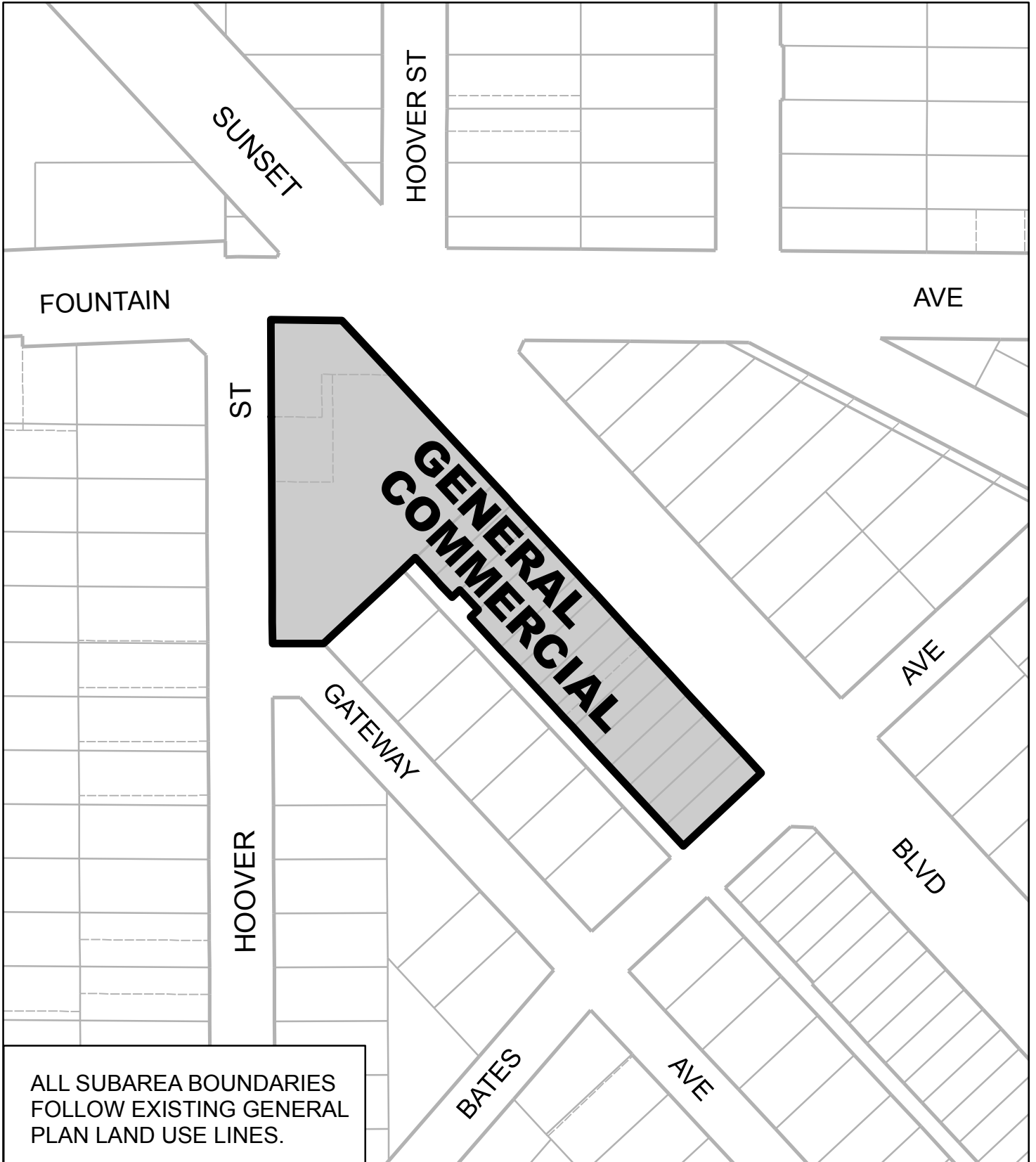
LH/

HOLLYWOOD CPU, SA 35:A

010412



AREA MAPPED



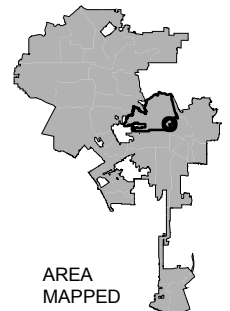
NOT TO SCALE

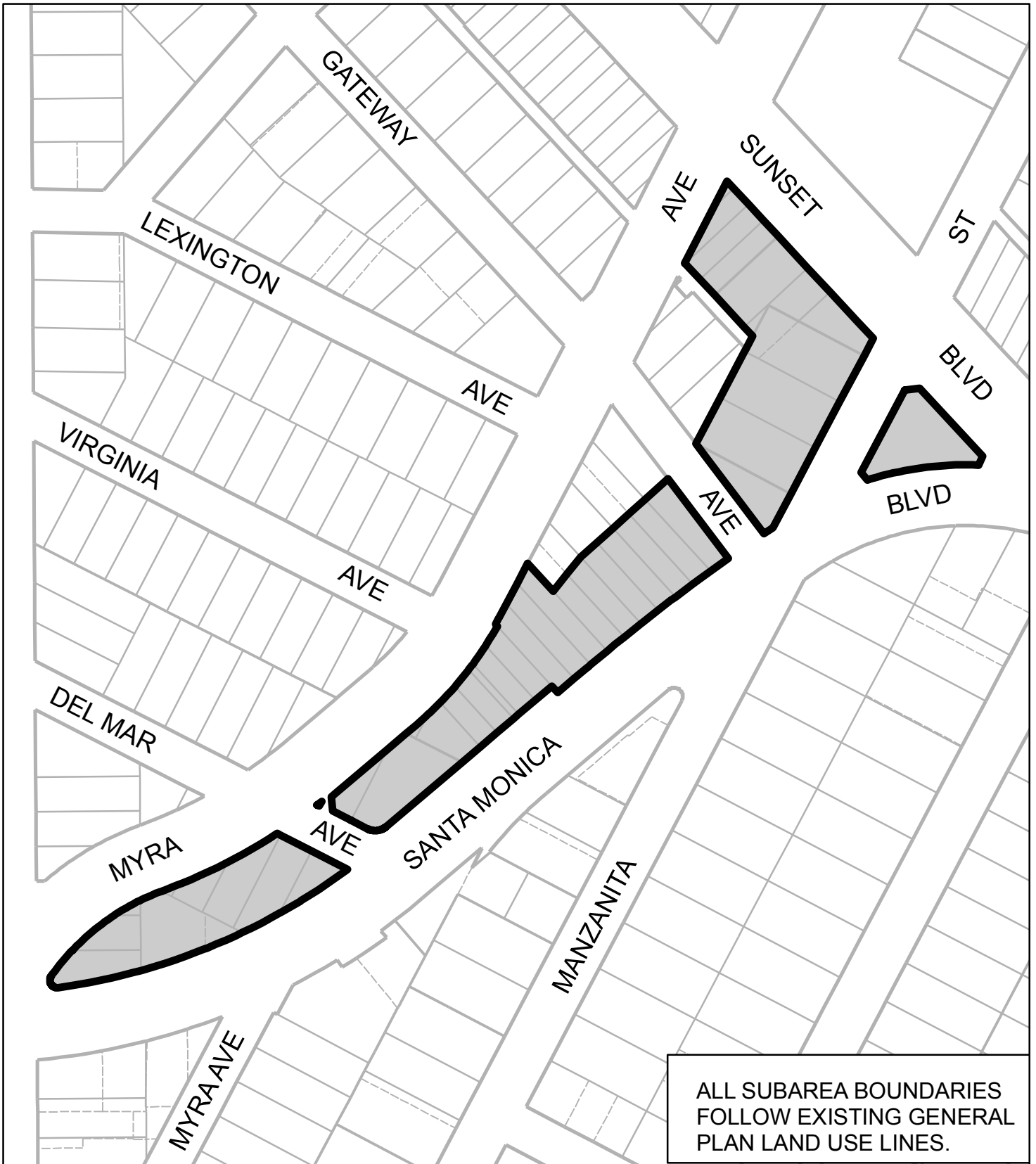
C.M. 145.5 A 201, 147 A 201	CPC 2005-6082 CPU CPC 1997-0043 CPU
-----------------------------	--

LH/

HOLLYWOOD CPU, SA 36

010412





**GENERAL
COMMERCIAL**



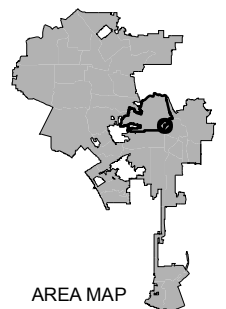
NOT TO SCALE

C.M. 145.5 A 201	CPC 2005-6082 CPU CPC 1997-0043 CPU
------------------	--

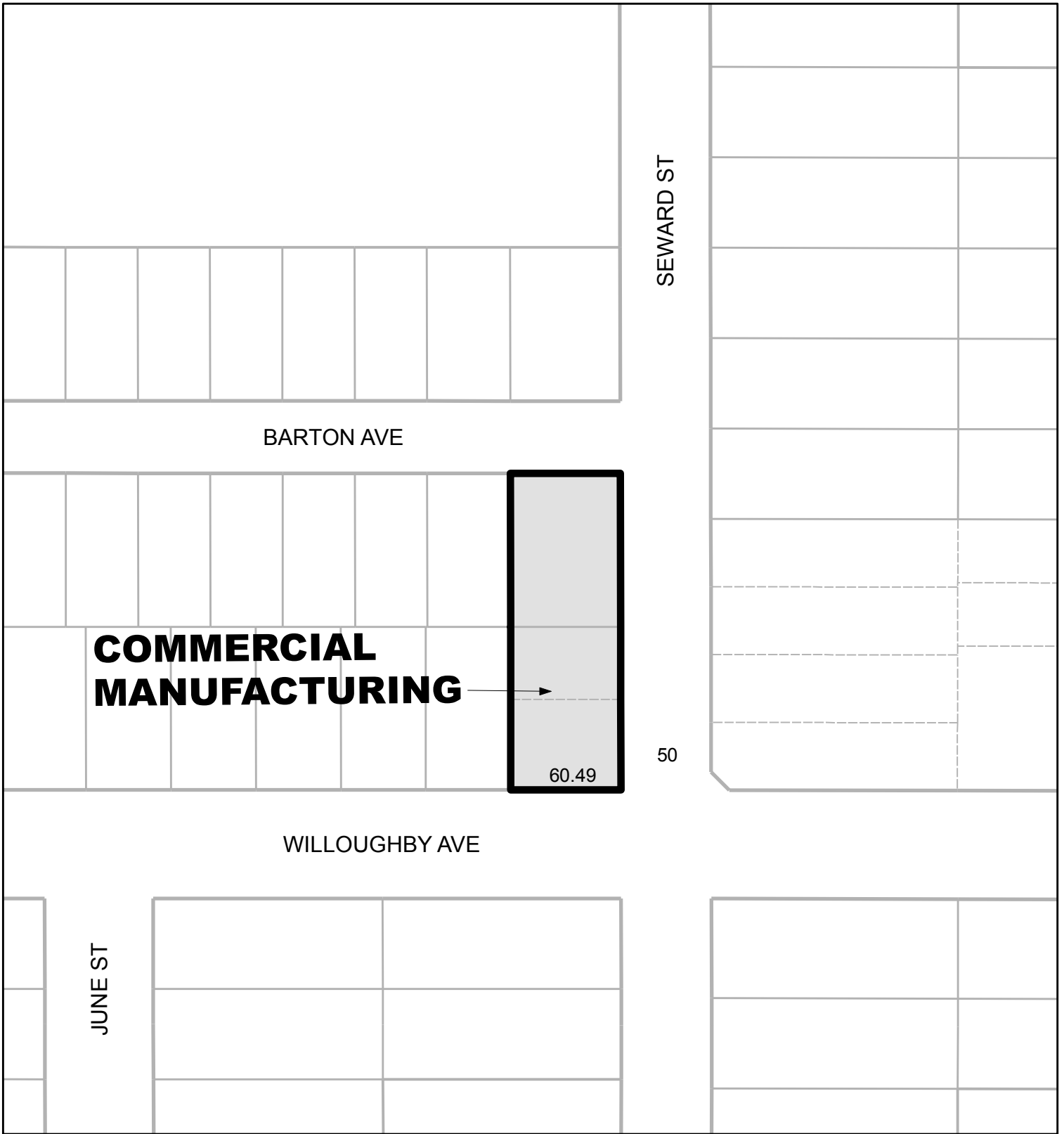
LH/

HOLLYWOOD CPU, SA 37

010412



AREA MAP



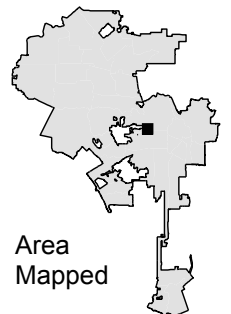
NOT TO SCALE

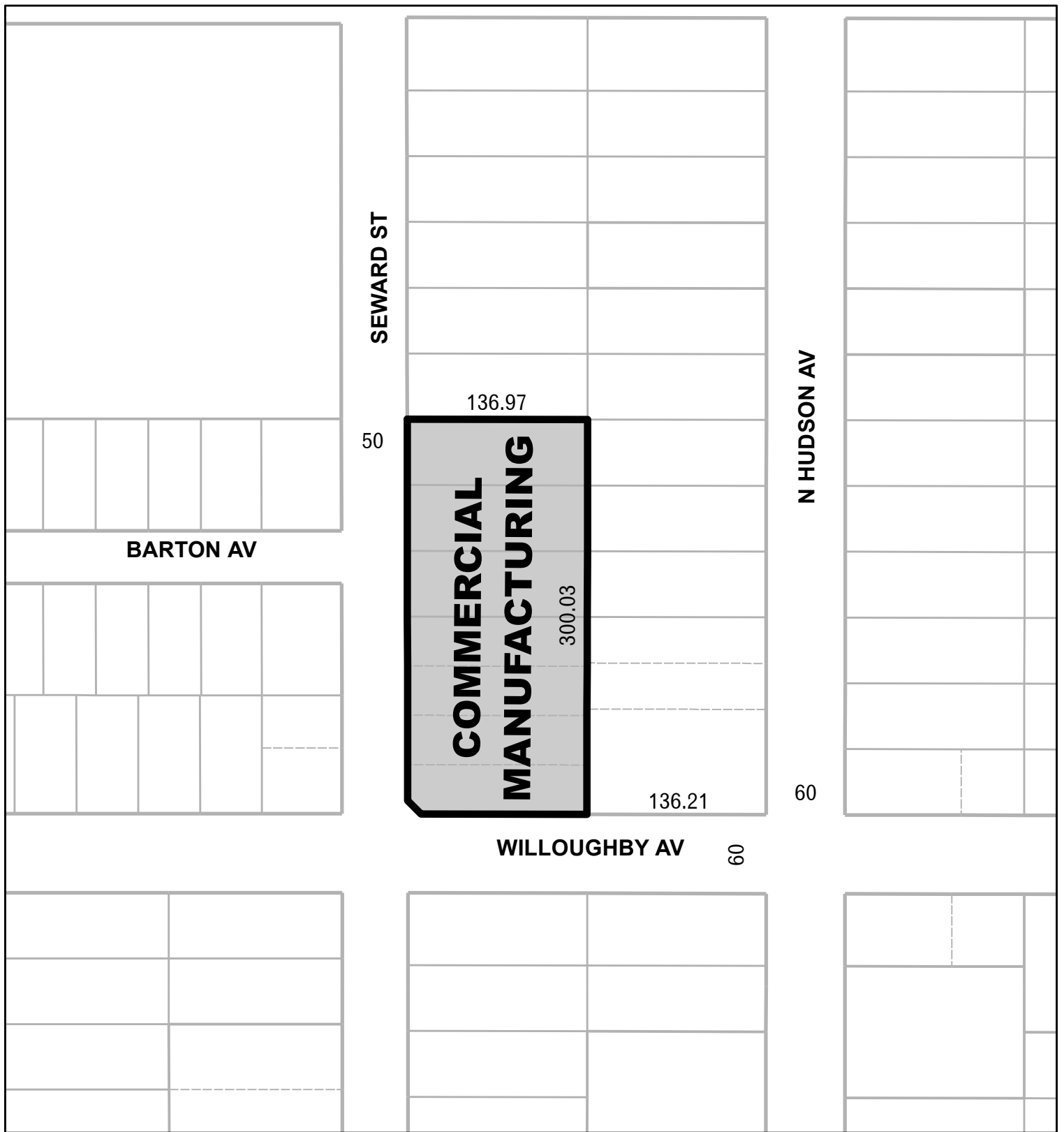
C.M. 144 B 185	CPC 1997-0043 CPU CPC 2005-6082 CPU
----------------	--

LH/

HOLLYWOOD CPU, SA 40:2A

010412

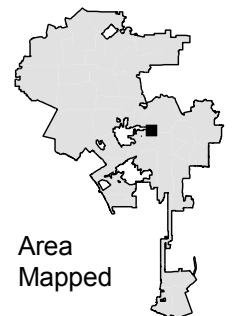




ALL SUBAREA BOUNDARIES FOLLOW EXISTING ZONE LINES EXCEPT WHERE DIMENSIONED.



NOT TO SCALE



Area Mapped

C.M. 144 B 185	CPC 1997-0043 CPU CPC 2005-6082 CPU
----------------	--

AE/

010412

HOLLYWOOD CPU, SA 40:2B

WARING AV

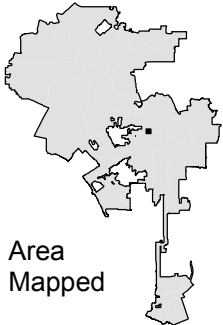
**COMMERCIAL
MANUFACTURING**

LILLIAN WY

ALL SUBAREA BOUNDARIES
FOLLOW EXISTING ZONE
LINES.



NOT TO SCALE



Area
Mapped

C.M. 141 B 185	CPC 2005-6082 CPU CPC 1997-0043 CPU
----------------	--

AA/

HOLLYWOOD CPU, SA 40.4B

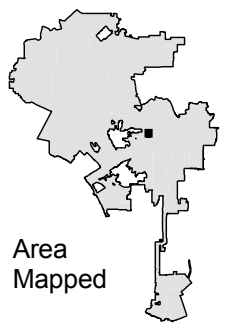
010412



 **GENERAL COMMERCIAL**



NOT TO SCALE



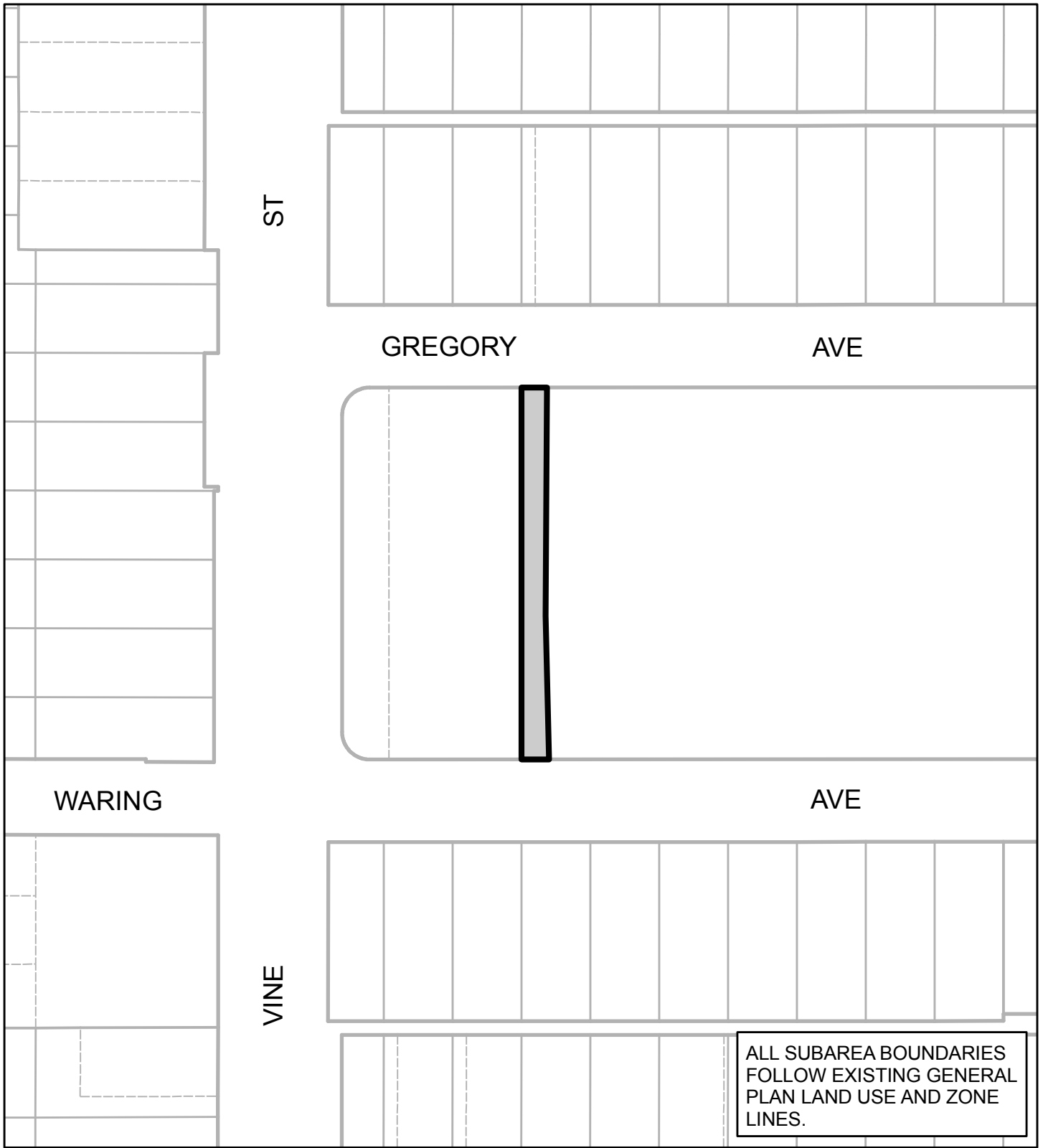
C.M. 144 B 185, 144 B 189
141 B 185, 141 B 189

CPC 1997-0043 CPU
CPC 2005-6082 CPU

AA/

010412

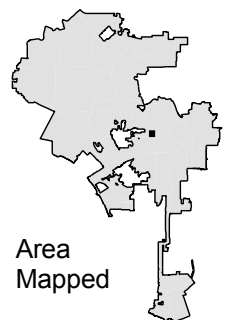
HOLLYWOOD CPU, SA 40:5



 **GENERAL COMMERCIAL**



NOT TO SCALE



Area Mapped

C.M. 141 B 189	CPC 1997-0043 CPU CPC 2005-6082 CPU
----------------	--

AA/

010412

HOLLYWOOD CPU, SA 40:5A

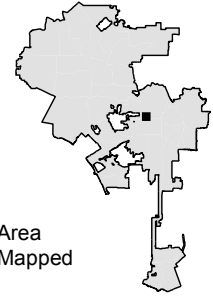


 **HIGH MEDIUM**

ALL SUBAREA BOUNDARIES FOLLOW EXISTING GENERAL PLAN LAND USE LINES.



NOT TO SCALE



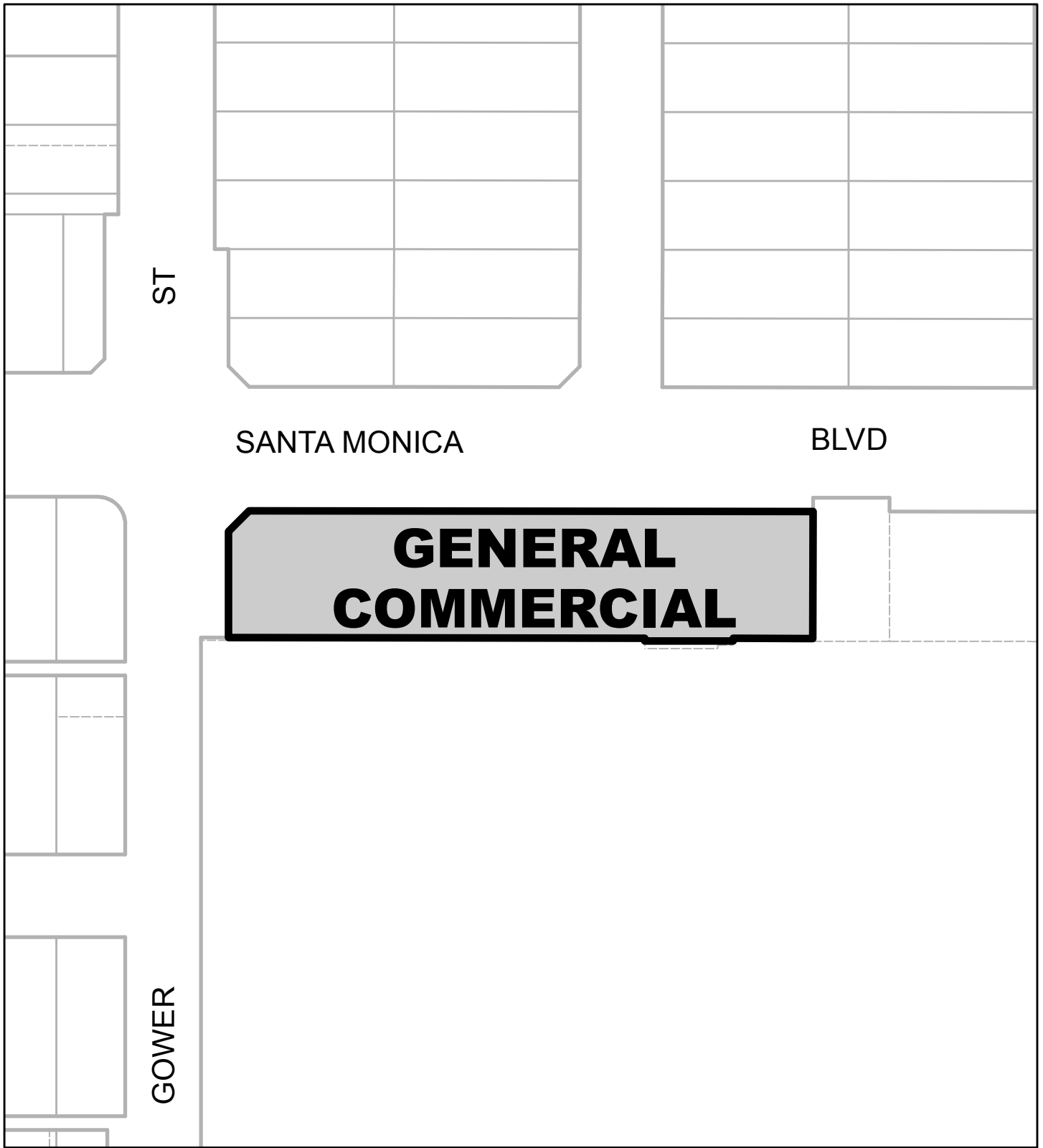
Area Mapped

C.M. 144 B 189, 141 B 189	CPC 1997-0043 CPU CPC 2005-6082 CPU
---------------------------	--

AA/

010412

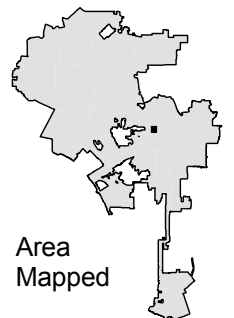
HOLLYWOOD CPU, SA 41



ALL SUBAREA BOUNDARIES FOLLOW EXISTING ZONE LINES.



NOT TO SCALE




C.M. 144 B 189	CPC 1997-0043 CPU CPC 2005-6082 CPU
----------------	--

AA/

010412

HOLLYWOOD CPU, SA 41:1



AVE

VAN NESS

BLVD

SANTA MONICA

GENERAL COMMERCIAL

ALL SUBAREA BOUNDARIES
FOLLOW EXISTING ZONE
LINES.

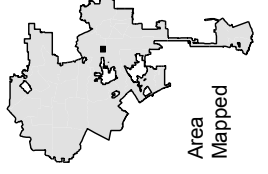


NOT TO SCALE

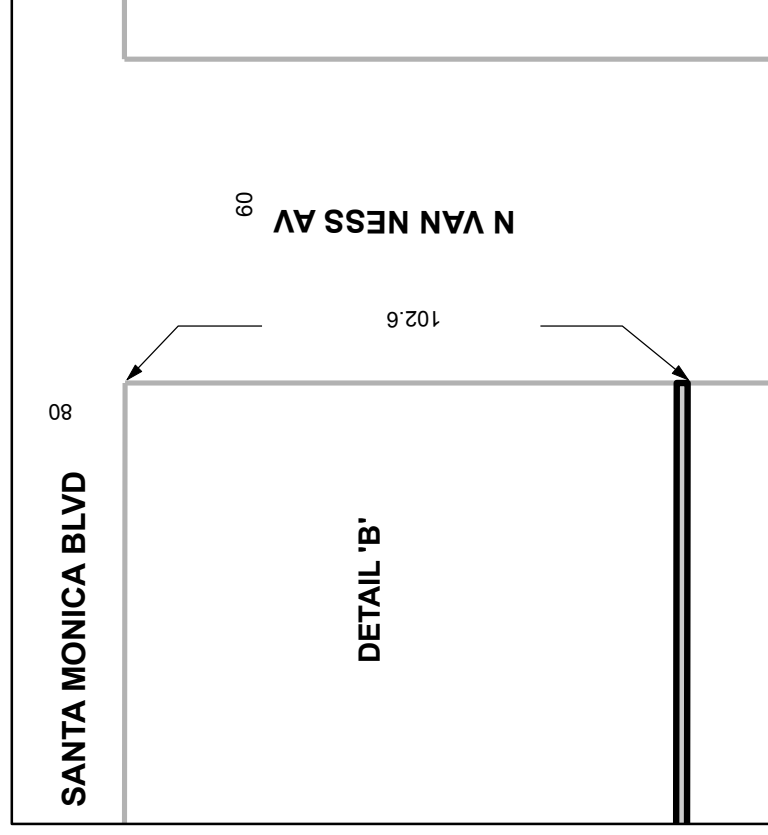
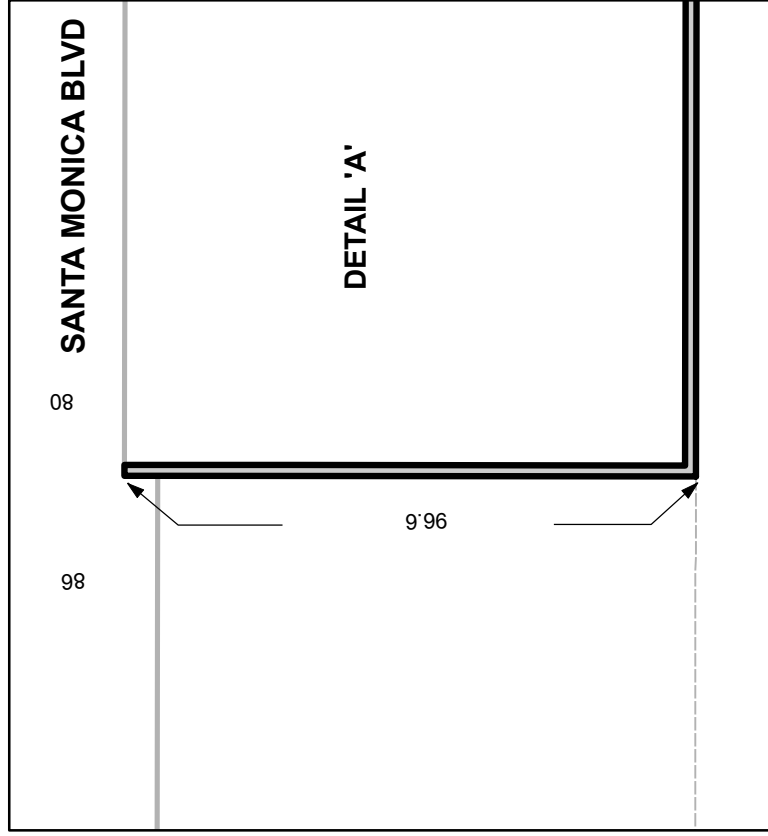
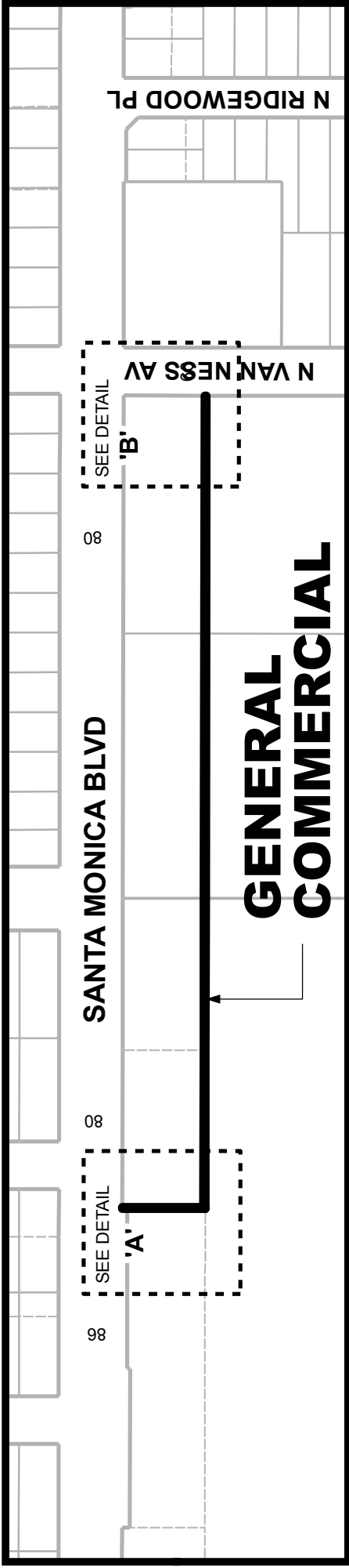
C.M. 144 B 189	CPC 1997-0043 CPU CPC 2005-6082 CPU	010412
----------------	--	--------

AA/

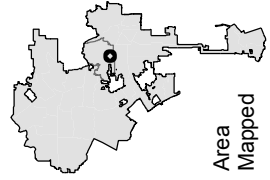
HOLLYWOOD CPU, SA 41:2



Area
Mapped



NOT TO SCALE

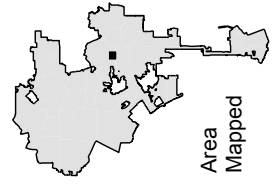
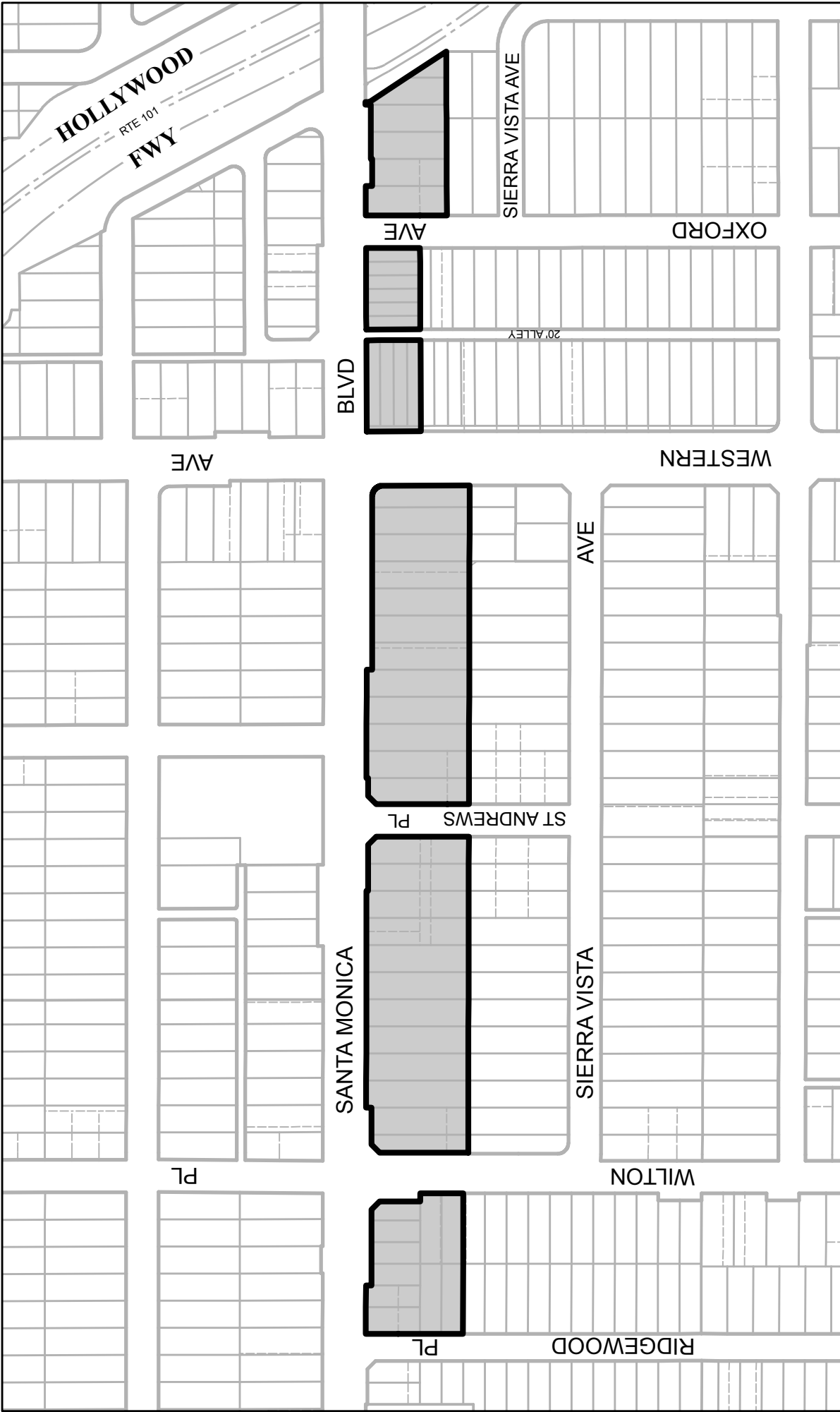


ALL SUBAREA BOUNDARIES FOLLOW EXISTING GENERAL PLAN LAND USE AND ZONE LINES.

C.M. 144 B 189

CPC 2005-6082 CPU
CPC 1997-0043 CPU

LH/ **HOLLYWOOD CPU, SA 41:2A** 010412



Area Mapped



NOT TO SCALE

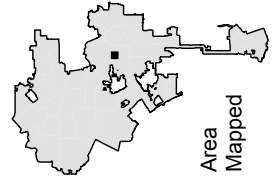
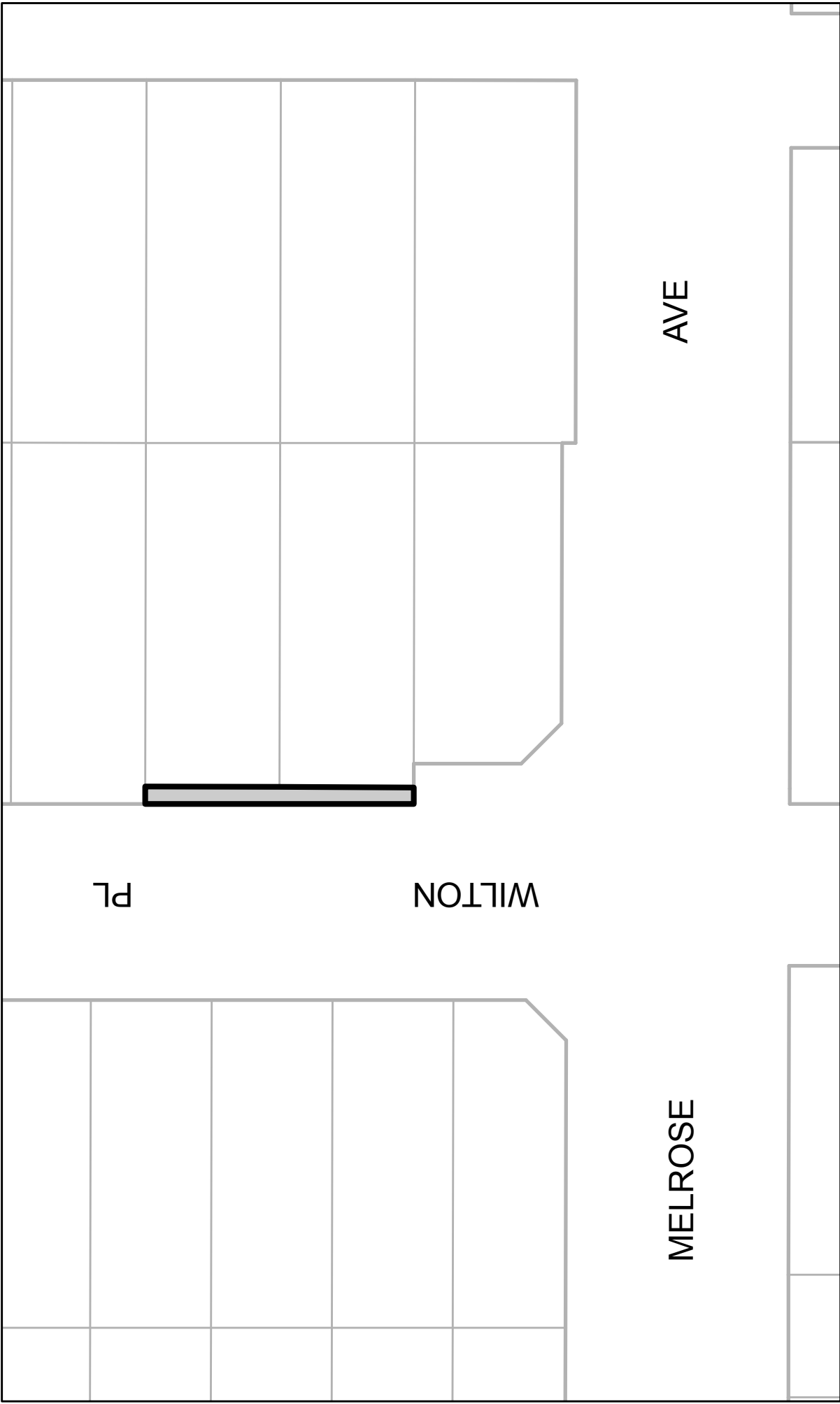
GENERAL COMMERCIAL

ALL SUBAREA BOUNDARIES FOLLOW EXISTING GENERAL PLAN LAND USE LINES.

C.M. 144 B 189, 144 B 193
 CPC 1997-0043 CPU
 CPC 2005-6082 CPU

AAV 010412

HOLLYWOOD CPU, SA 42



Area Mapped



NOT TO SCALE

C.M. 141 B 189	CPC 1997-0043 CPU CPC 2005-6082 CPU	010412
----------------	--	--------

AA/

HOLLYWOOD CPU, SA 42:1A

NEIGHBORHOOD COMMERCIAL

ALL SUBAREA BOUNDARIES FOLLOW EXISTING GENERAL PLAN LAND USE AND OR ZONE LINES.



ALL SUBAREA BOUNDARIES FOLLOW EXISTING GENERAL PLAND LAND USE AND OR ZONE LINES, EXCEPT WHERE DIMENSIONED.



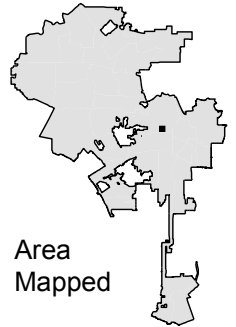
NOT TO SCALE

C.M. 144 B 193	CPC 1997-0043 CPU CPC 2005-6082 CPU
----------------	--

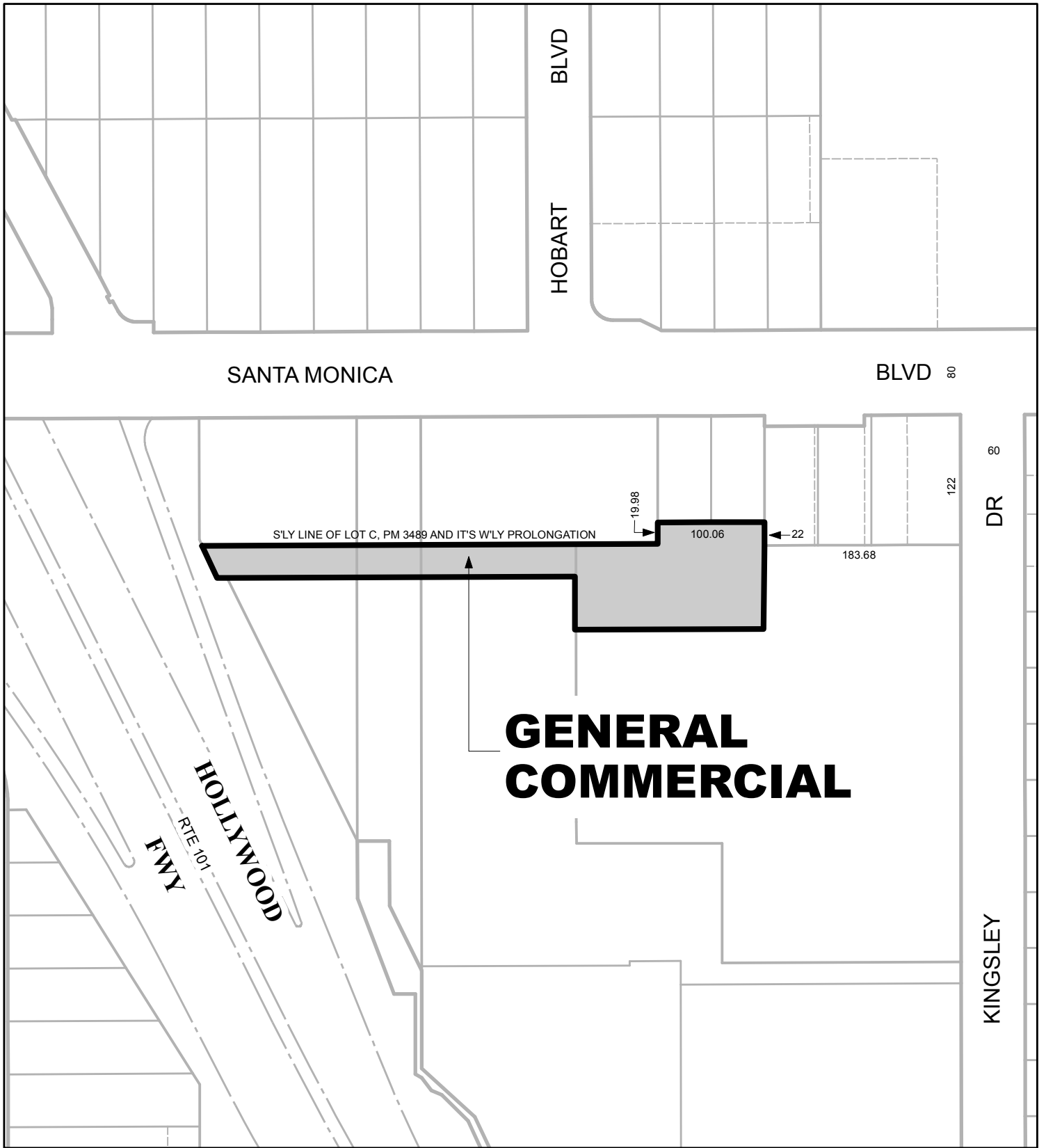
AA/

HOLLYWOOD CPU, SA 42:3

010412



Area Mapped

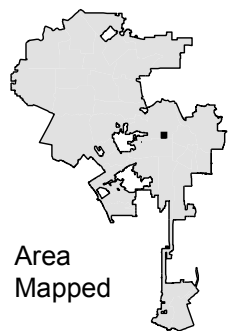


**GENERAL
COMMERCIAL**

ALL SUBAREA BOUNDARIES FOLLOW EXISTING GENERAL PLAN LAND USE AND ZONE LINES, EXCEPT WHERE DIMENSIONED.



NOT TO SCALE

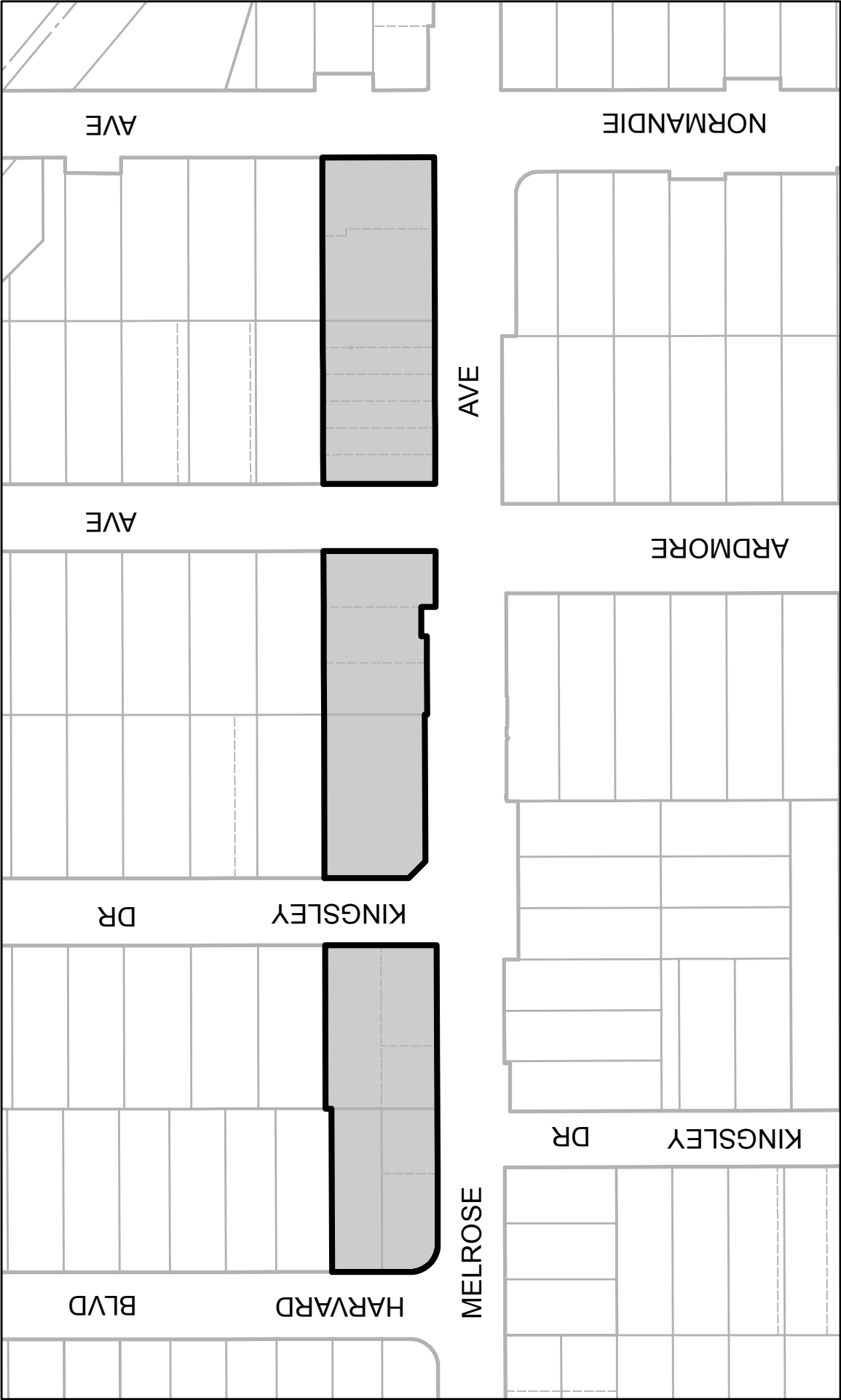


C.M. 144 B 193	CPC 1997-0043 CPU CPC 2005-6082 CPU
----------------	--

AA/

HOLLYWOOD CPU, SA 42:4

010412



**GENERAL
COMMERCIAL**

ALL SUBAREA BOUNDARIES
FOLLOW EXISTING GENERAL
PLAN LAND USE LINES.

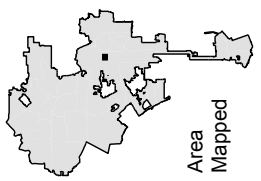


NOT TO SCALE

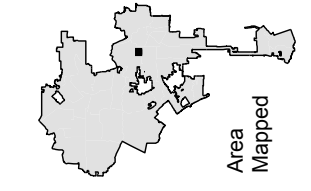
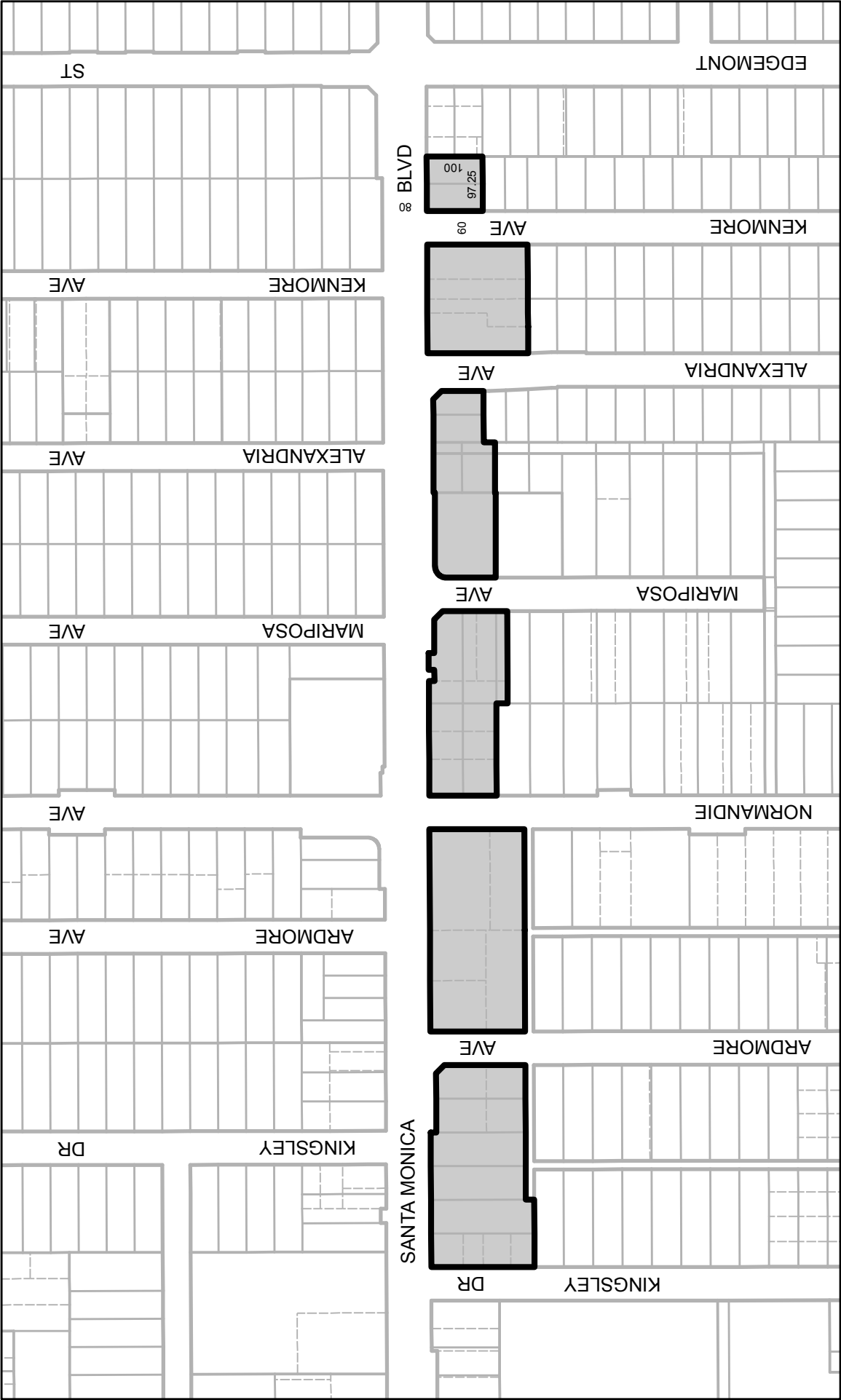
C.M. 141 B 193	CPC 1997-0043 CPU CPC 2005-6082 CPU	010412
----------------	--	--------

AA/

HOLLYWOOD CPU, SA 43:1



Area
Mapped



Area
Mapped



NOT TO SCALE

GENERAL COMMERCIAL

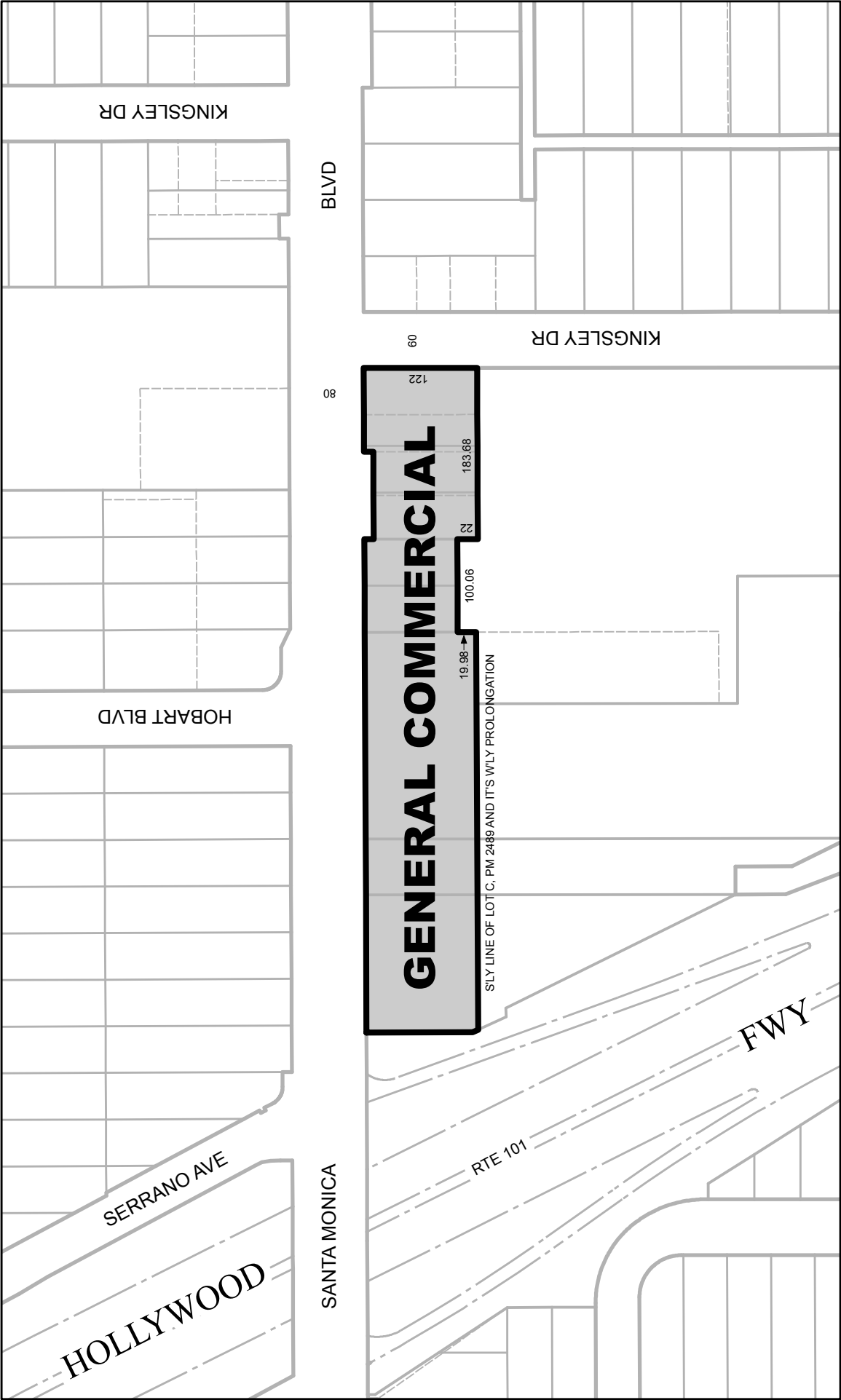
ALL SUBAREA BOUNDARIES
FOLLOW EXISTING GENERAL
PLAN LAND USE AND ZONE
LINES, EXCEPT WHERE
DIMENSIONED.

C.M. 144 B 193, 144 B 197
CPC 1997-0043 CPU
CPC 2005-6082 CPU

010412

HOLLYWOOD CPU, SA 44

AA/



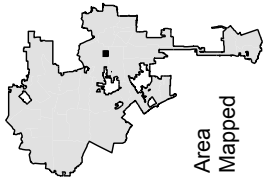
ALL SUBAREA BOUNDARIES FOLLOW EXISTING GENERAL PLAN LAND USE LINES, EXCEPT WHERE NOTED.



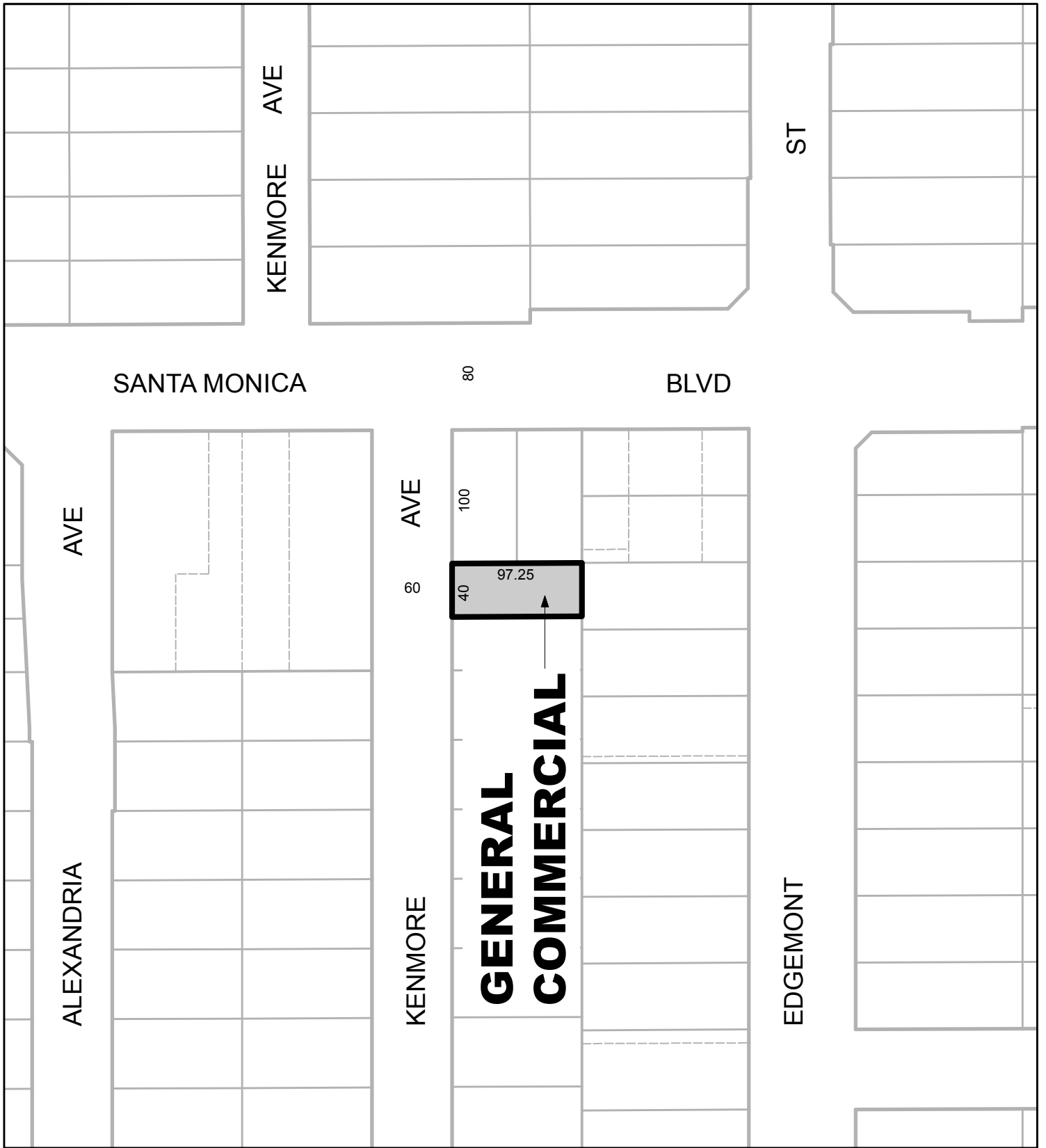
NOT TO SCALE

C.M. 144 B 197
 CPC 1997-0043 CPU
 CPC 2005-6082 CPU
 LH/ 010412

HOLLYWOOD CPU, SA 44:A



Area Mapped



ALL SUBAREA BOUNDARIES FOLLOW EXISTING ZONE LINES, EXCEPT WHERE DIMENSIONED.

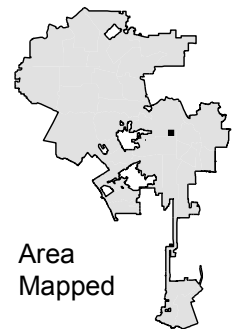


NOT TO SCALE

C.M. 144 B 197	CPC 1997-0043 CPU CPC 2005-6082 CPU
----------------	--

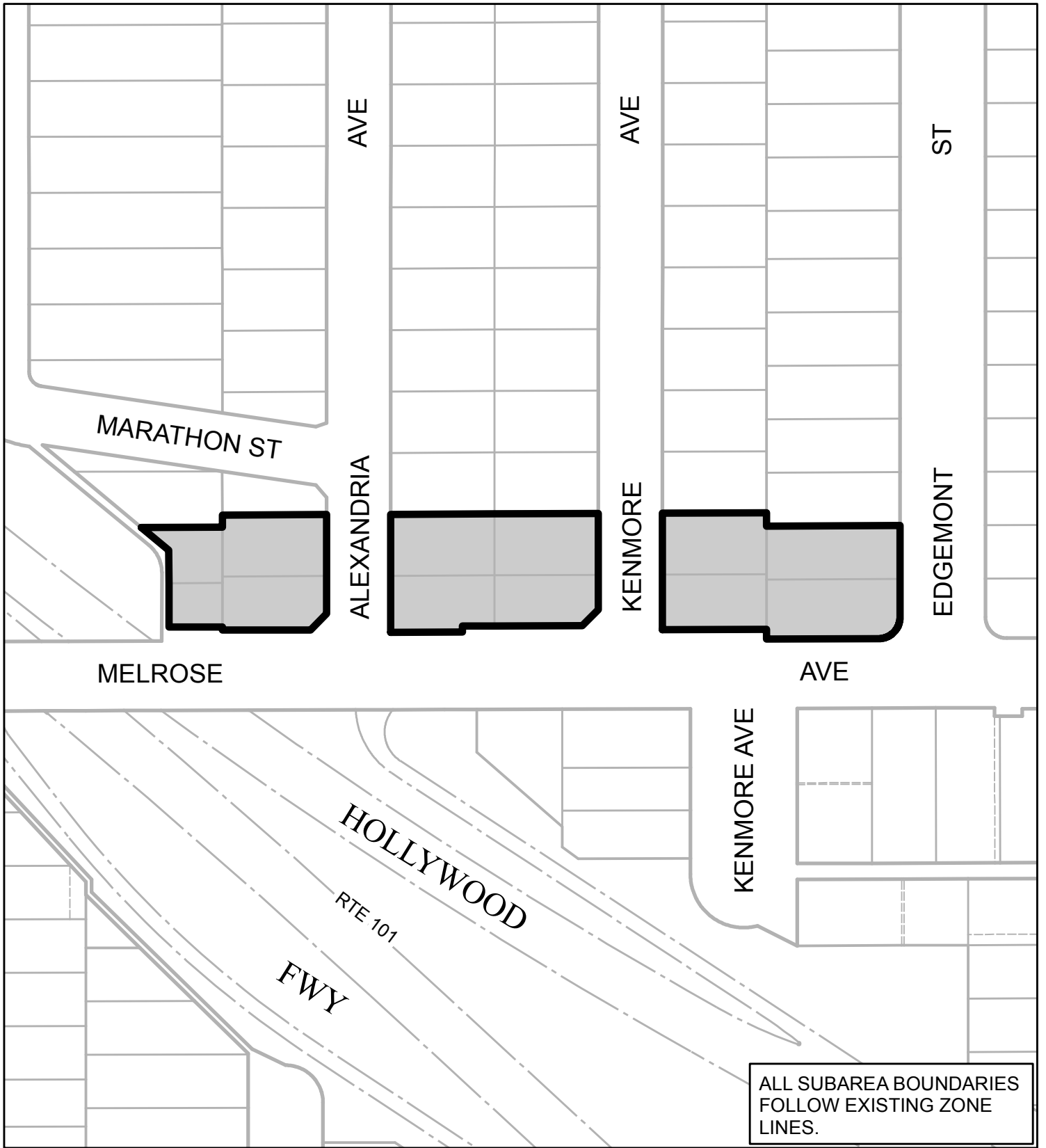
AA/

010412



Area Mapped

HOLLYWOOD CPU, SA 44:1



 **GENERAL COMMERCIAL**

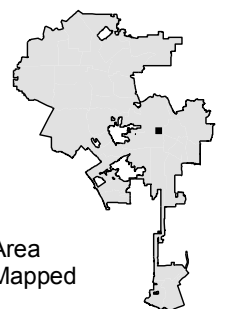


NOT TO SCALE

C.M. 141 B 197	CPC 1997-0043 CPU CPC 2005-6082 CPU
----------------	--

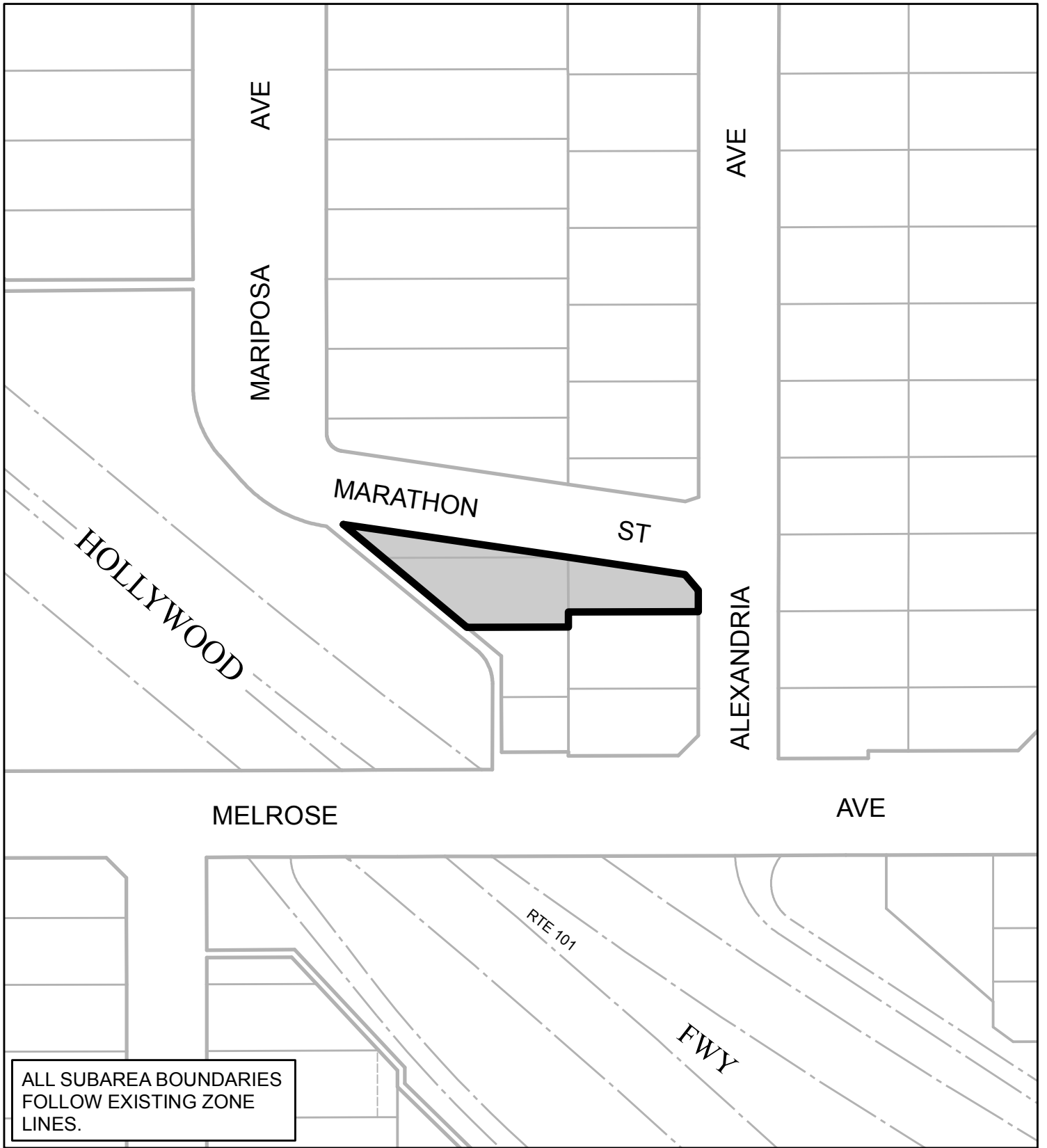
AA/

010412



Area Mapped

HOLLYWOOD CPU, SA 45



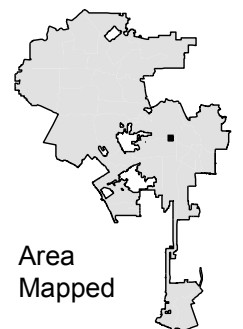
ALL SUBAREA BOUNDARIES FOLLOW EXISTING ZONE LINES.



**GENERAL
COMMERCIAL**



NOT TO SCALE

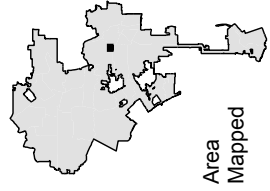


C.M. 141 B 197	CPC 1997-0043 CPU CPC 2005-6082 CPU
----------------	--

AA/

010412

HOLLYWOOD CPU, SA 45:1



Area Mapped



NOT TO SCALE

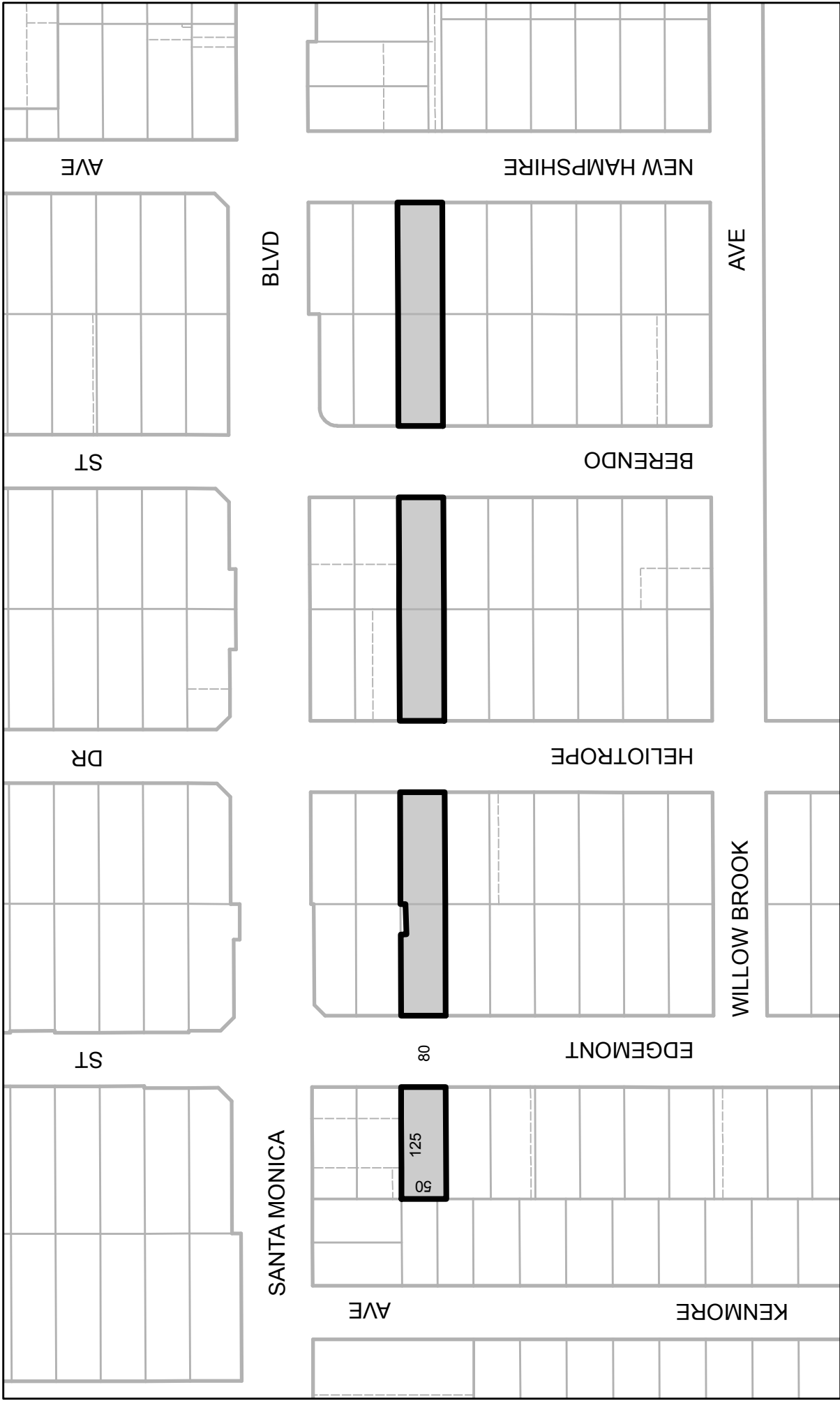
C.M. 144 B 197	CPC 1997-0043 CPU CPC 2005-6082 CPU	010412
----------------	--	--------

AA/

HOLLYWOOD CPU, SA 47:1

GENERAL COMMERCIAL

ALL SUBAREA BOUNDARIES FOLLOW EXISTING ZONE LINES, EXCEPT WHERE DIMENSIONED.



**GENERAL
COMMERCIAL**

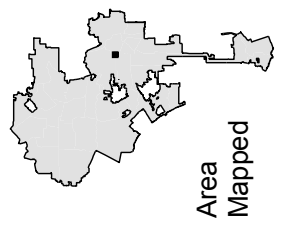
ALL SUBAREA BOUNDARIES FOLLOW EXISTING ZONE LINES, EXCEPT WHERE DIMENSIONED.



NOT TO SCALE

C.M. 144 B 197
CPC 1997-0043 CPU
CPC 2005-6082 CPU

AA/
010412



Area Mapped

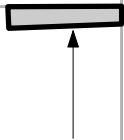
HOLLYWOOD CPU, SA 47:2

SANTA MONICA BLVD

N EDMONT ST

HELIOTROPE DR

**GENERAL
COMMERCIAL**



ALL SUBAREA BOUNDARIES
FOLLOW EXISTING ZONE
LINES.



NOT TO SCALE

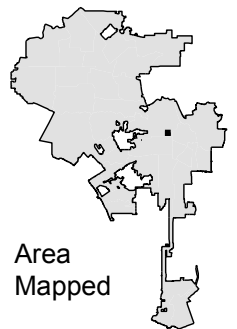
C.M. 144 B 197

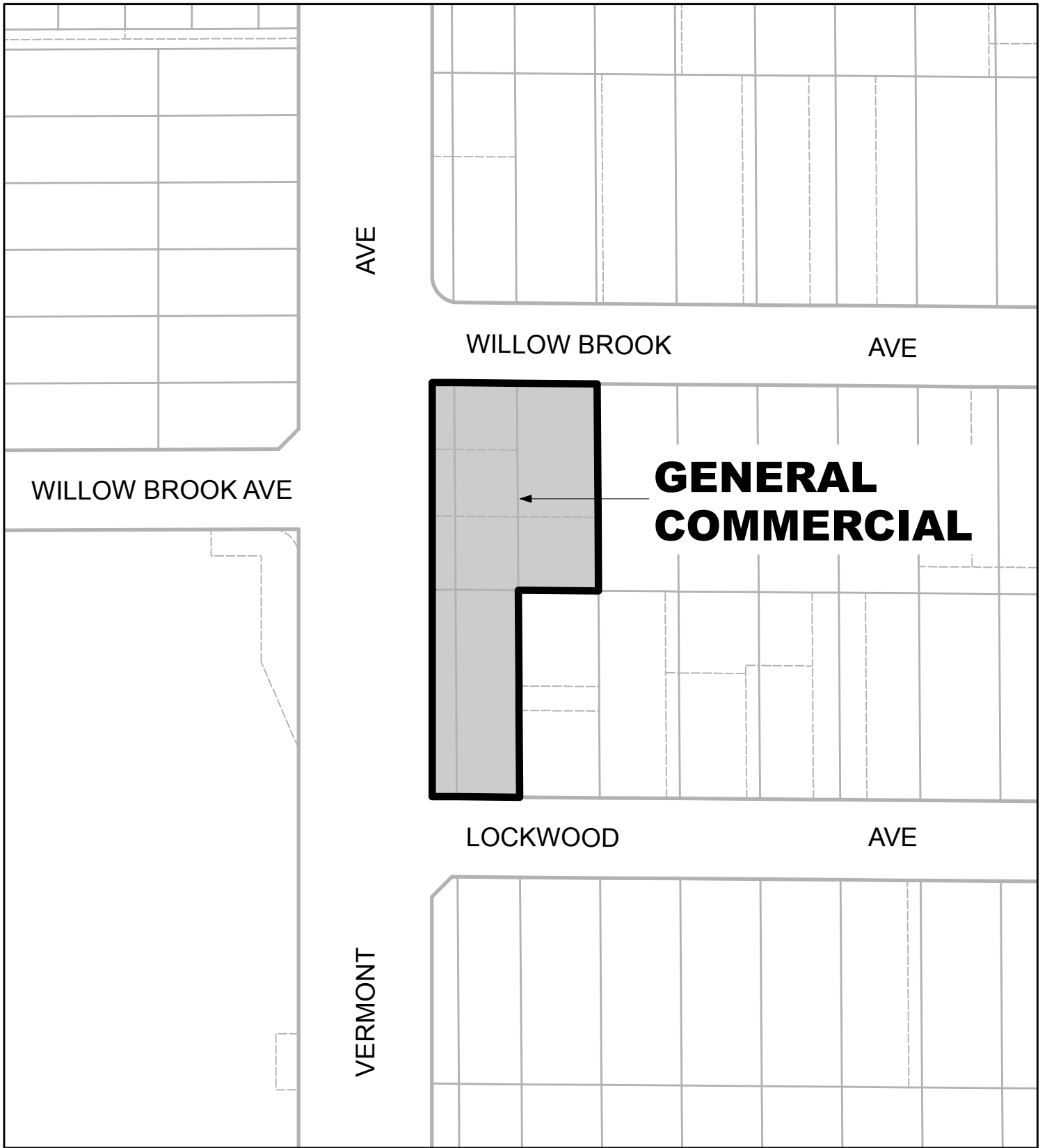
CPC 1997-0043 CPU
CPC 2005-6082 CPU

AA/

010412

HOLLYWOOD CPU, SA 47:2A

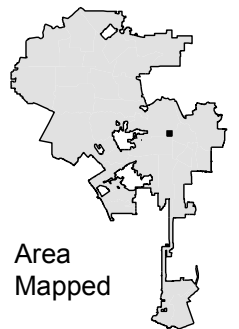




ALL SUBAREA BOUNDARIES FOLLOW EXISTING GENERAL PLAN LAND USE LINES.



NOT TO SCALE

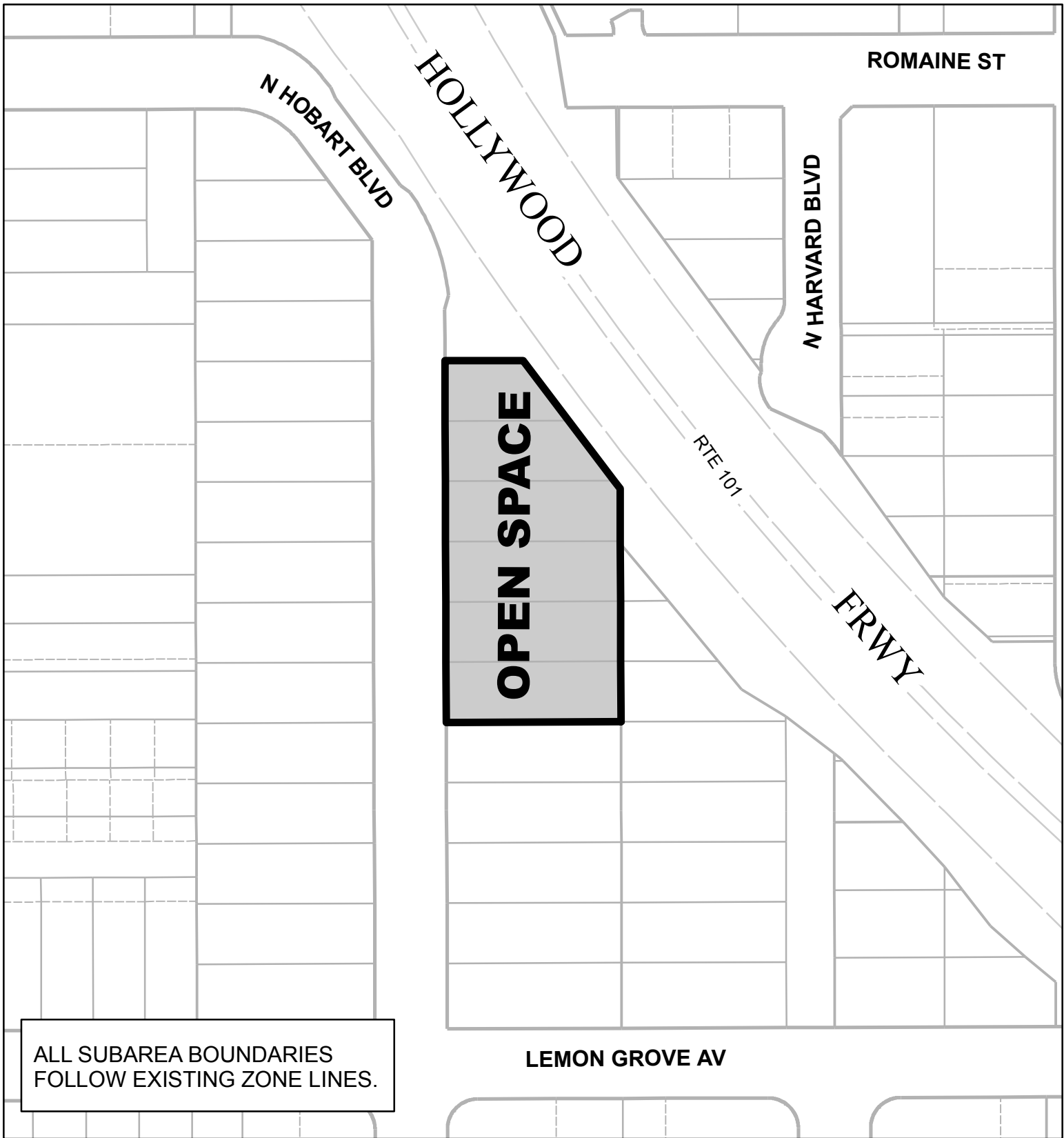


C.M. 144 B 197	CPC 1997-0043 CPU CPC 2005-6082 CPU
----------------	--

AA/

010412

HOLLYWOOD CPU, SA 48



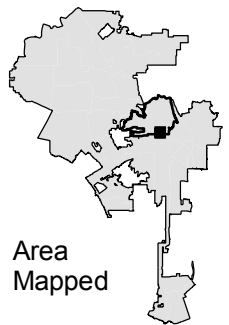
ALL SUBAREA BOUNDARIES FOLLOW EXISTING ZONE LINES.



NOT TO SCALE

C.M. 144 B 193	CPC 2005-6082 CPU CPC 1997-0043 CPU
----------------	--

LH **HOLLYWOOD CPU, SA 50** 010412



Area Mapped

EXHIBIT H: Proposed Street Redesignation Matrix

Contents:

East/West Street Dimensions and Designations

East/West Street Standards

North/South Street Dimensions and Designations

North/South Street Standards

CPC-2005-6082-CPU, CPC-1997-43-CPU

For Council Consideration

June 19, 2012

*

HOLLYWOOD COMMUNITY PLAN PROPOSED STREET STANDARDS 11/23/11 - EAST/WEST STREETS

Sub Area	Street Name	Western Boundary	Eastern Boundary	Current Dimensions				Existing Planned			Existing Designation	Proposed Dimensions				Proposed Designation
				s'wlk	pkwy	road	ROW	s'wlk	road	ROW		s'wlk	pkwy	road	ROW	
106	Rowena Ave	Los Feliz Blvd	Hyperion Ave	5'	13'	40'	76'	10'	70'	90'	secondary	5'	13'	40'	76'	modified collector
106:1	Rowena Ave	Hyperion Ave	Glendale Blvd	10'		60'	80'	10'	70'	90'	secondary	12'		66'	90'	modified secondary
107	Santa Monica Blvd	La Brea Ave	Las Palmas Ave	12'		56'	80'	12'	80'	104'	major highway	15'		74'	104'	modified major
107:1	Santa Monica Blvd	Las Palmas Ave	Cahuenga Blvd	10'		56'-60'	76'-80'	12'	80'	104'	major highway	15'		74'	104'	modified major
107:2	Santa Monica Blvd	Cahuenga Ave	Gower St	12'		56'	80'	12'	80'	104'	major highway	15'		74'	104'	modified major
107:3	Santa Monica Blvd	Gower St	Wilton Pl	10'		60'	80'	12'	80'	104'	major highway	15'		74'	104'	modified major
107:4	Santa Monica Blvd	Wilton Pl	Oxford St	10'		60'	80'	12'	80'	104'	major highway	15'		74'	104'	modified major
107:5	Santa Monica Blvd	Oxford St	New Hampshire Ave	10'		60'	80'	12'	80'	104'	major highway	15'		74'	104'	modified major
107:6	Santa Monica Blvd	New Hampshire Ave	Madison	10'		80'	100'	12'	80'	104'	major highway	15'		74'	104'	modified major
107:7	Santa Monica Blvd	Madison	Hoover Street	10'		50'-60'	70'-80'	12'	80'	104'	major highway	15'		60'	90'	modified secondary
107:8	Santa Monica Blvd	Hoover Street	Sunset Blvd	10'		50'	70'	12'	80'	104'	major highway	15'		60'	90'	modified secondary
108	Sunset Blvd	Fairfax Avenue	Orange Grove Ave	10'		80'	100'	12'	80'	104'	major highway	9'	6'	80'	110'	modified major
108:1	Sunset Blvd	Orange Grove Ave	Ogden Dr	15'		70'	100'	12'	80'	104'	major highway	9'	6'	70'	100'	modified major
108:2	Sunset Blvd	Ogden Drive	Orange Drive	15'		70'	100'	12'	80'	104'	major highway	9'	6'	70'	100'	modified major
108:3	Sunset Blvd	Orange Drive	Mansfield Ave	6'	9'	70'	100'	12'	80'	104'	major highway	6'	9'	70'	100'	modified major
108:4	Sunset Blvd	Mansfield Ave	Highland Ave	6'	9'	70'	100'	12'	80'	104'	major highway	6'	9'	85'	115'	modified major
108:5	Sunset Blvd	Highland Ave	McCadden Pl	15'		70'	100'	12'	80'	104'	major highway	9'	6'	85'	115'	modified major
108:6	Sunset Blvd	McCadden Pl	Las Palmas Ave	15'		70'	100'	12'	80'	104'	major highway	15'		70'	100'	modified major
108:7	Sunset Blvd	Las Palmas Ave	Schrader Blvd	15'		70'	100'	12'	80'	104'	major highway	9'	6'	70'	100'	modified major
108:8	Sunset Blvd	Schrader Blvd	Wilcox Ave	6'	9'	70'	100'	12'	80'	104'	major highway	9'	6'	70'	100'	modified major
108:9	Sunset Blvd	Wilcox Ave	Cahuenga Blvd	15'		70'	100'	12'	80'	104'	major highway	15'		70'	100'	modified major
108:10	Sunset Blvd	Cahuenga Ave	Gower St	10'-15'		70'-75'	100'-105'	12'	80'	104'	major highway	15'		70'	100'	modified major
108:11	Sunset Blvd	Gower St	Van Ness Ave	15'		70'	100'	12'	80'	104'	major highway	9'	6'	70'	100'	modified major
108:12	Sunset Blvd	Van Ness Ave	101 Fwy	15's/10'n		75'	100'	12'	80'	104'	major highway	9'	6'	70'	100'	modified major
108:13	Sunset Blvd	101 Fwy	St. Andrews Pl	10's/15'n		75'	100'	12'	80'	104'	major highway	9'	6'	70'	100'	modified major
108:14	Sunset Blvd	St. Andrews Pl	Serrano Ave	10's/15'n		70'-75'	95'-100'	12'	80'	104'	major highway	9'	6'	80'	110'	modified major
108:15	Sunset Blvd	Serrano Ave	Alexandria Ave	10'	5'	70'	100'	12'	80'	104'	major highway	9'	6'	70'	100'	modified major
108:16	Sunset Blvd	Alexandria Ave	Vermont Ave	10'		70-80'	90'-100'	12'	80'	104'	major highway	9'	6'	70'	100'	modified major
108:17	Sunset Blvd	Vermont Ave	Hillhurst Ave	10'-20'		60'-70'	80'-110'	12'	80'	104'	major highway	9'	6'	70'	100'	modified major
108:18	Sunset Blvd	Hillhurst Ave	Santa Monica Blvd	15'		70'-76'	100'-106'	12'	80'	104'	major highway	9'	6'	70'	100'	modified major

HOLLYWOOD COMMUNITY PLAN PROPOSED STREET STANDARDS 11/23/11 - EAST/WEST STREETS

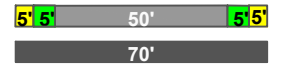
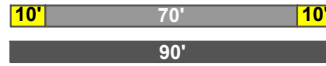
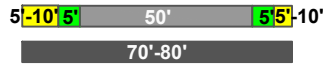
GRIFFITH PARK BOULEVARD LOOKING WEST

CURRENT DIMENSIONS

EXISTING PLANNED DIMENSIONS

PROPOSED PLANNED DIMENSIONS

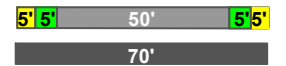
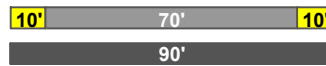

Los Feliz - Rowena



Secondary Highway

Modified Secondary Highway

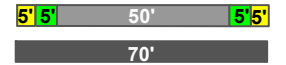
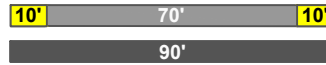
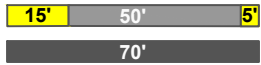
at Rowena



Secondary Highway

Modified Secondary Highway


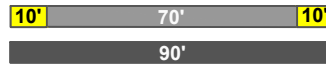
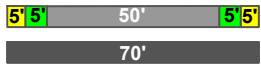
at Monon



Secondary Highway

Modified Secondary Highway

St George - Hyperion



Secondary Highway

Modified Secondary Highway

FOUNTAIN AVENUE (1)

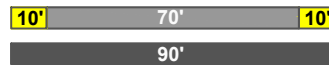
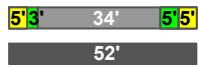
LOOKING WEST

CURRENT DIMENSIONS

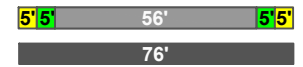
EXISTING PLANNED DIMENSIONS

PROPOSED PLANNED DIMENSIONS

La Brea - Seward

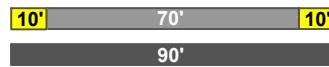
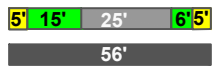


Secondary Highway

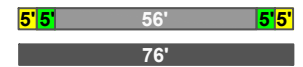


Modified Secondary Highway

Seward - Wilcox

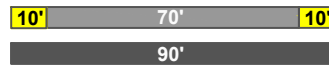
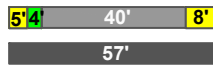


Secondary Highway

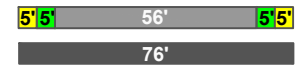


Modified Secondary Highway

Wilcox - Vine

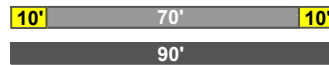
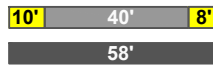


Secondary Highway

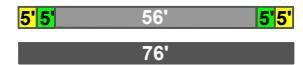


Modified Secondary Highway

Vine - Bronson

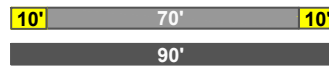



Secondary Highway

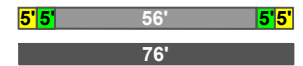


Modified Secondary Highway

Van Ness - Wilton



Secondary Highway



Modified Secondary Highway

FOUNTAIN AVENUE (2)

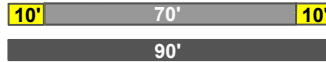
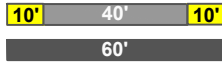
LOOKING WEST

CURRENT DIMENSIONS

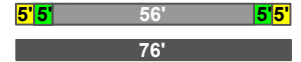
EXISTING PLANNED DIMENSIONS

PROPOSED PLANNED DIMENSIONS

Wilton - Harvard

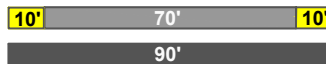
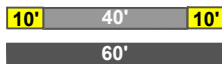


Secondary Highway




Modified Secondary Highway

Harvard - Edgemont

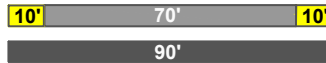



Secondary Highway




Modified Secondary Highway

Edgemont - New Hampshire

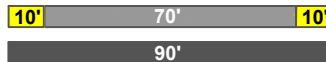



Secondary Highway




Modified Secondary Highway

New Hampshire - Sunset

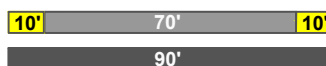



Secondary Highway




Modified Secondary Highway

Sunset - Hyperion



Secondary Highway



Modified Secondary Highway

FRANKLIN AVENUE (1)


LOOKING WEST

CURRENT DIMENSIONS

EXISTING PLANNED DIMENSIONS

PROPOSED PLANNED DIMENSIONS

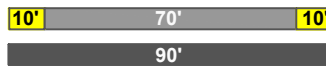
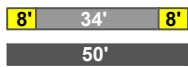
Sierra Bonita - Vista



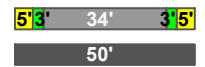
Local Street

Local Street

Vista - W of Camino Palermo

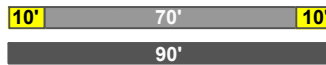
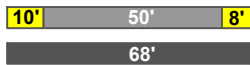


Secondary Highway




Modified Collector

W. of Camino Palermo - Fuller

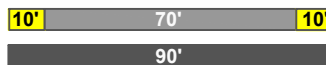



Secondary Highway




Modified Collector

Fuller - La Brea

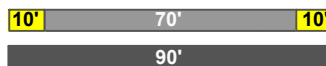
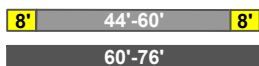


Secondary Highway




Modified Collector

La Brea - Highland



Secondary Highway



Modified Secondary Highway

FRANKLIN AVENUE (2)

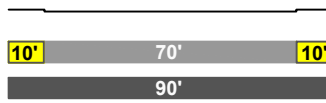
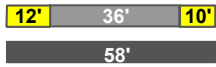
LOOKING WEST

CURRENT DIMENSIONS

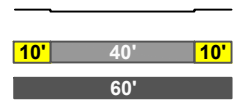
EXISTING PLANNED DIMENSIONS

PROPOSED PLANNED DIMENSIONS

Highland - Las Palmas

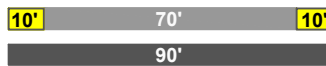
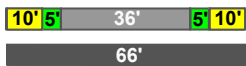


Secondary Highway




Modified Secondary Highway

Las Palmas - Wilcox

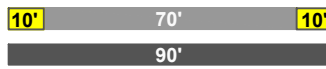
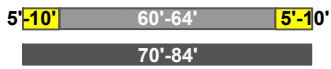


Secondary Highway

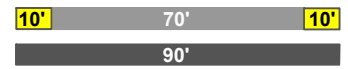


Modified Secondary Highway

Wilcox - Vine

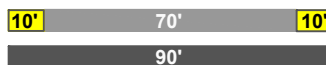



Secondary Highway

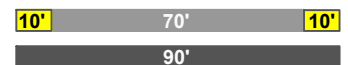


Secondary Highway

Vine - Argyle

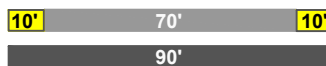



Secondary Highway

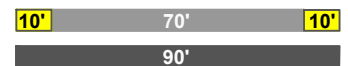


Secondary Highway

Argyle - Gower



Secondary Highway



Secondary Highway

FRANKLIN AVENUE (3)

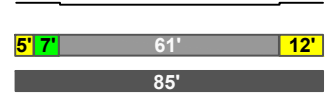
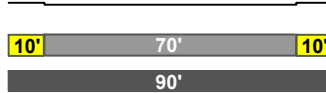
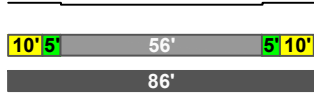
LOOKING WEST

CURRENT DIMENSIONS

EXISTING PLANNED DIMENSIONS

PROPOSED PLANNED DIMENSIONS

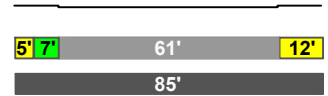
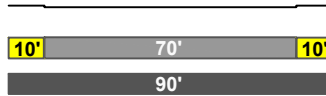
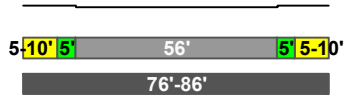
Gower - Canyon



Secondary Highway

Modified Secondary Highway


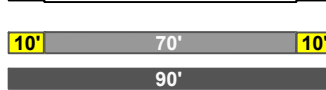
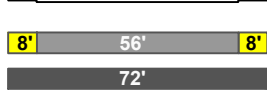
Canyon - Western



Secondary Highway

Modified Secondary Highway

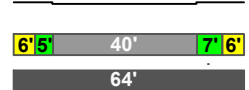
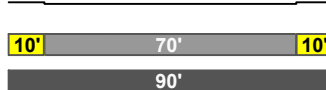
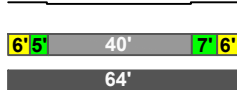
Western - Normandie



Secondary Highway

Modified Secondary Highway

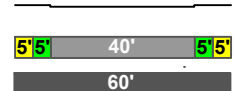
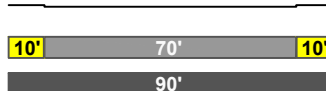

Normandie - Edgemont



Secondary Highway

Modified Secondary Highway

Edgemont - Talmadge



Secondary Highway

Modified Secondary Highway

FRANKLIN AVENUE (4)

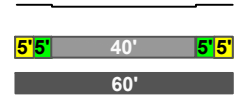
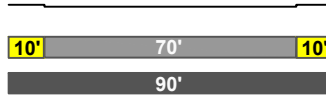
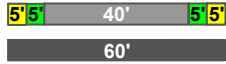
LOOKING WEST

CURRENT DIMENSIONS

EXISTING PLANNED DIMENSIONS

PROPOSED PLANNED DIMENSIONS

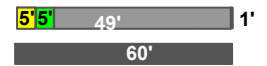
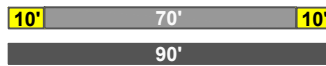
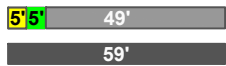
Talmadge - Holly Knoll



Secondary Highway

Modified Secondary Highway


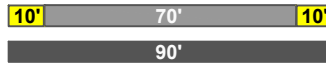

Holly Knoll - Shakespeare



Secondary Highway

Modified Collector

at Shakespeare Bridge



Secondary Highway

Modified Collector

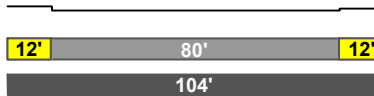

HOLLYWOOD BOULEVARD (1) LOOKING WEST

CURRENT DIMENSIONS

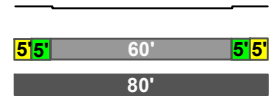
EXISTING PLANNED DIMENSIONS

PROPOSED PLANNED DIMENSIONS

Laurel Canyon - La Brea

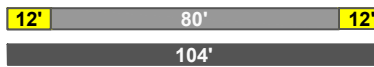



Major Highway




Modified Secondary Highway

La Brea - Gower


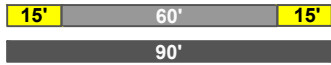


Major Highway

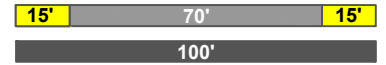


Modified Major Highway

Gower - 101 FWY


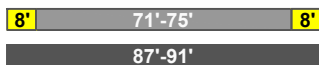


Major Highway




Modified Major Highway

101 FWY - Van Ness





Major Highway




Modified Major Highway

Van Ness - Taft



Major Highway



Modified Major Highway

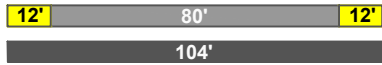
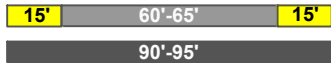
HOLLYWOOD BOULEVARD (2) LOOKING WEST

CURRENT DIMENSIONS


EXISTING PLANNED DIMENSIONS

PROPOSED PLANNED DIMENSIONS

Taft - Wilton

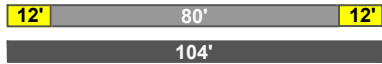
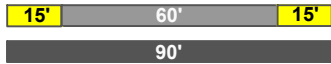


Major Highway




Modified Major Highway

Wilton - Western

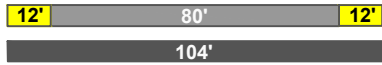
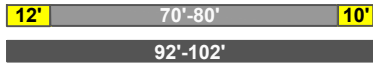


Major Highway




Modified Major Highway

Western - Serrano

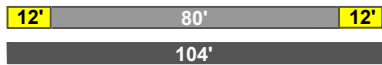



Major Highway




Modified Major Highway

Serrano - Edgemont





Major Highway




Modified Major Highway

Edgemont - New Hampshire



Major Highway



Modified Major Highway

HOLLYWOOD BOULEVARD (3)




LOOKING WEST

CURRENT DIMENSIONS

EXISTING PLANNED DIMENSIONS

PROPOSED PLANNED DIMENSIONS




New Hampshire - Vermont



Major Highway

Modified Major Highway

Vermont - Virgil



Major Highway

Modified Major Highway

LOS FELIZ BOULEVARD

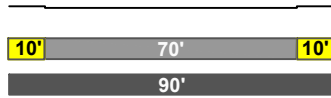
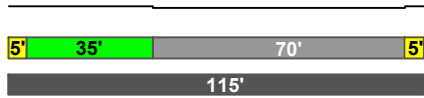
LOOKING WEST

CURRENT DIMENSIONS

EXISTING PLANNED DIMENSIONS

PROPOSED PLANNED DIMENSIONS

Oxford - Serrano

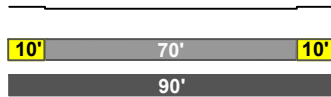
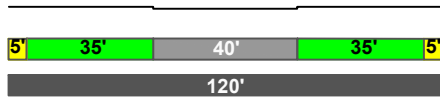


Secondary Highway

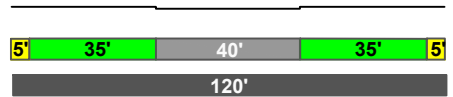


Modified Secondary Highway

Serrano - Vermont

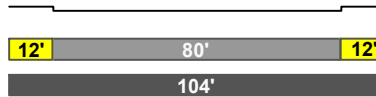
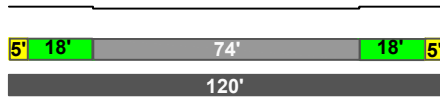


Secondary Highway

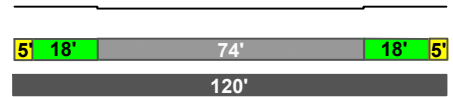


Modified Secondary Highway

Vermont - Riverside



Major Highway



Modified Secondary Highway

MELROSE AVE



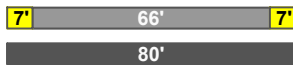
LOOKING WEST

CURRENT DIMENSIONS

EXISTING PLANNED DIMENSIONS

PROPOSED PLANNED DIMENSIONS

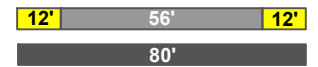
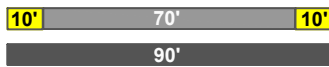
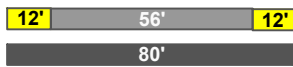
La Cienega - Fairfax



Secondary Highway

Modified Secondary Highway

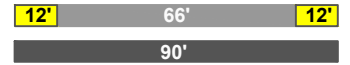
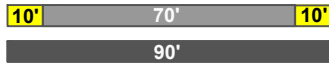

Fairfax - Highland



Secondary Highway

Modified Secondary Highway

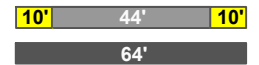

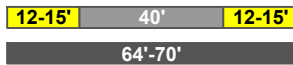
Highland - Vermont



Secondary Highway

Modified Secondary Highway

Vermont - Virgil



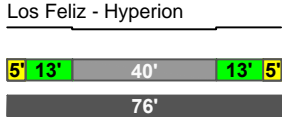
Secondary Highway

Modified Secondary Highway

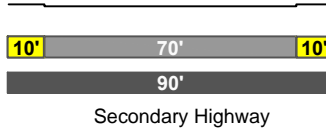
ROWENA AVENUE

LOOKING WEST

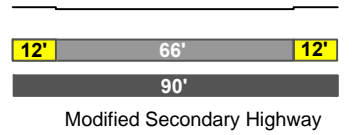
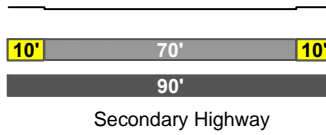

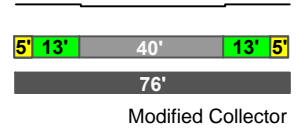
CURRENT DIMENSIONS



EXISTING PLANNED DIMENSIONS



PROPOSED PLANNED DIMENSIONS




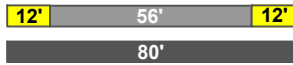
SANTA MONICA BOULEVARD (1) LOOKING WEST

CURRENT DIMENSIONS

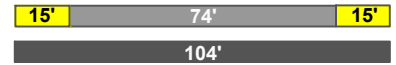
EXISTING PLANNED DIMENSIONS

PROPOSED PLANNED DIMENSIONS

La Brea - Las Palmas

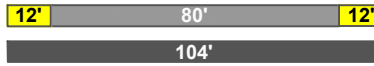
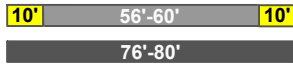


Major Highway

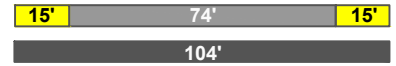


Modified Major Highway

Las Palmas - Cahuenga

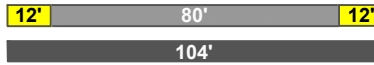
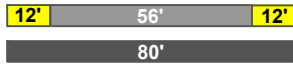


Major Highway

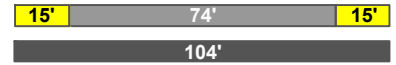


Modified Major Highway

Cahuenga - Gower





Major Highway




Modified Major Highway

Gower - Wilton





Major Highway




Modified Major Highway

Wilton - Oxford



Major Highway



Modified Major Highway

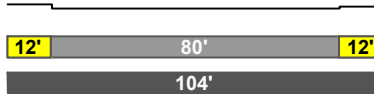

SANTA MONICA BOULEVARD (2) LOOKING WEST

CURRENT DIMENSIONS

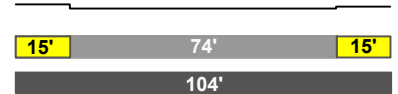
EXISTING PLANNED DIMENSIONS

PROPOSED PLANNED DIMENSIONS

Oxford - New Hampshire

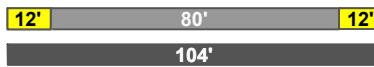



Major Highway

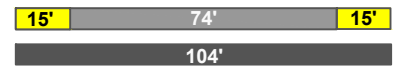


Modified Major Highway

New Hampshire - Madison

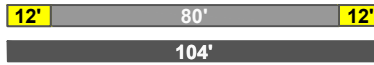



Major Highway




Modified Major Highway

Madison - Hoover





Major Highway




Modified Secondary Highway

Hoover - Sunset



Major Highway



Modified Secondary Highway

SUNSET BOULEVARD (1)




LOOKING WEST

CURRENT DIMENSIONS

EXISTING PLANNED DIMENSIONS

PROPOSED PLANNED DIMENSIONS


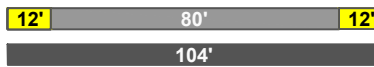

Fairfax - Orange Grove



Major Highway

Modified Major Highway




Orange Grove - Ogden



Major Highway

Modified Major Highway




Ogden - Orange



Major Highway

Modified Major Highway




Orange - Mansfield



Major Highway

Modified Major Highway

Mansfield - Highland



Major Highway

Modified Major Highway

SUNSET BOULEVARD (2)




LOOKING WEST

CURRENT DIMENSIONS

EXISTING PLANNED DIMENSIONS

PROPOSED PLANNED DIMENSIONS

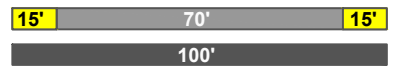
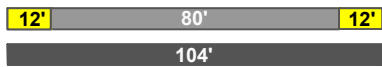

Highland - McCadden



Major Highway

Modified Major Highway


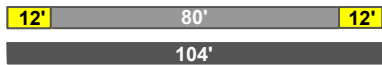

McCadden - Las Palmas



Major Highway

Modified Major Highway




Las Palmas - Schrader



Major Highway

Modified Major Highway




Schrader - Wilcox



Major Highway

Modified Major Highway

Wilcox - Cahuenga



Major Highway

Modified Major Highway

SUNSET BOULEVARD (3)


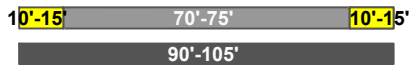
LOOKING WEST

CURRENT DIMENSIONS


EXISTING PLANNED DIMENSIONS

PROPOSED PLANNED DIMENSIONS

Cahuenga - Gower

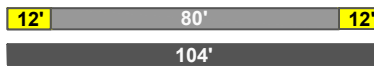



Major Highway

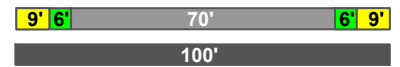


Modified Major Highway

Gower - Van Ness

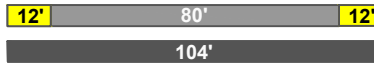
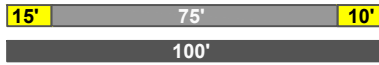


Major Highway

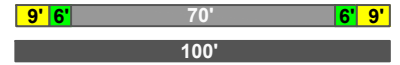


Modified Major Highway

Van Ness - 101 FWY





Major Highway




Modified Major Highway

101 FWY - St. Andrews


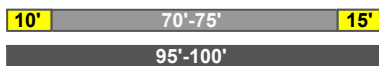


Major Highway




Modified Major Highway

St. Andrews - Serrano



Major Highway



Modified Major Highway

SUNSET BOULEVARD (4)




LOOKING WEST

CURRENT DIMENSIONS

EXISTING PLANNED DIMENSIONS

PROPOSED PLANNED DIMENSIONS

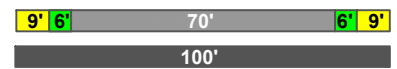
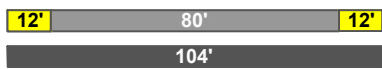
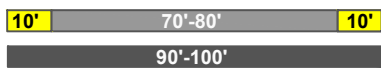
Serrano - Alexandria



Major Highway

Modified Major Highway

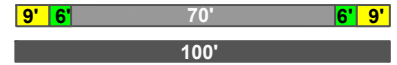
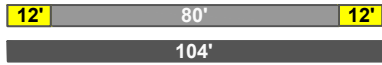

Alexandria - Vermont



Major Highway

Modified Major Highway


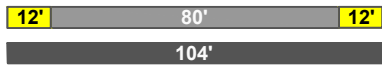
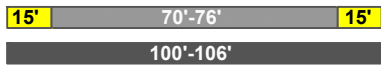
Vermont - Hillhurst



Major Highway

Modified Major Highway

Hillhurst - Santa Monica



Major Highway

Modified Major Highway

HOLLYWOOD COMMUNITY PLAN PROPOSED STREET STANDARDS 11/23/11 - NORTH/SOUTH STREETS

Sub Area	Street Name	Southern Boundary	Northern Boundary	Current Dimensions				Existing Planned			Existing Designation	Proposed Dimensions				Proposed Designation
				s/wlk	pkwy	road	ROW	s/wlk	road	ROW		s/wlk	pkwy	road	ROW	
200	Bronson Ave	Santa Monica Blvd	La Mirada Ave	5'	4'	60'	78'	10'	70'	90'	secondary	5'	4'	60'	78'	modified secondary
200:1	Bronson Ave	La Mirada Ave	Fountain Ave	5'	4'	60'	78'	10'	70'	90'	secondary	5'	4'	60'	78'	modified secondary
200:2	Bronson Ave	Fountain Ave	Sunset Blvd	9.5'		50'	69'	10'	70'	90'	secondary	5'	4'	60'	78'	modified secondary
200:3	Bronson Ave	Sunset Blvd	Hollywood Blvd.	5.5'		49'	60'	10'	70'	90'	secondary	5'	4'	60'	78'	modified secondary
200:4	Bronson Ave	Hollywood Blvd	Franklin Ave	5.5'	5.5'	39'	61'	10'	70'	90'	secondary	5'	4'	60'	78'	modified secondary
201	Cahuenga Blvd	Melrose Ave	Sunset Blvd	12'		56'	80'	10'	70'	90'	secondary	12'		56'	80'	modified secondary
201:1	Cahuenga Blvd	Sunset Blvd	Hollywood Blvd	9.5'		56'	75'	10'	70'	90'	secondary	12'		56'	80'	modified secondary
201:2	Cahuenga Blvd	Hollywood Blvd	Yucca St	12'		56'	80'	10'	70'	90'	secondary	12'		56'	80'	modified secondary
201:3	Cahuenga Blvd	Yucca Street	Franklin Ave	10'		74'	94'	10'	70'	90'	secondary	10'		70'	90'	secondary highway
202	Cole Ave	Melrose Ave	Santa Monica Blvd	12'		56'	80'	10'	70'	90'	secondary	12'		56'	80'	modified secondary
202:1	Cole Ave	Santa Monica Blvd	Fountain Ave	12'		56'	80'	10'	70'	90'	secondary	12'		56'	80'	modified secondary
202:2	Cole Ave	Fountain Ave	Delongpre Ave	12'		56'	80'	10'	70'	90'	secondary	12'		56'	80'	modified secondary
203	Crescent Heights Bl	Melrose Ave	Willoughby Ave	5'	6'	43'-56'	65'-78'	10'	70'	90'	secondary	5'	6'	44'	66'	modified secondary
203:1	Crescent Heights Bl	Willoughby Ave	Romaine St	8'	3'	44'	66'	10'	70'	90'	secondary	5'	6'	44'	66'	modified secondary
204	Fairfax Ave	Melrose Ave	Willoughby Ave	10'		94'	114'	12'	80'	104'	major highway	10'		84'	104'	modified major
204:1	Fairfax Ave	Fountain Ave	Hollywood Blvd	7'		74'	88-94'	12'	80'	104'	major highway	12'		80'	104'	modified major
205	Gardner St	Fountain Ave	Sunset Blvd	8'w/6'e	5'w/7'e	40'	66'	10'	70'	90'	secondary	8'w/6'e	5'w/7'e	40'	66'	modified collector
205:1	Gardner St	Sunset Blvd	Hawthorn Ave	8'		34'	50'	10'	70'	90'	secondary	8'		34'	50'	modified collector
205:2	Gardner St	Hawthorn Ave	Franklin Ave	5'	3'	34'	50'	10'	70'	90'	secondary	5'	3'	34'	50'	modified collector
206	Gower St	Melrose Avenue	Willoughby Ave	10'w/5'e		46'	61'	10'	70'	90'	secondary	5'	7'	48'	72'	modified secondary
206:1	Gower St	Willoughby Ave	Santa Monica Blvd	6'		46'	58'	10'	70'	90'	secondary	5'	7'	48'	72'	modified secondary
206:2	Gower St	Santa Monica Blvd	Fountain Ave	11'	6'	48'	82'	10'	70'	90'	secondary	5'	7'	48'	72'	modified secondary
206:3	Gower St	Fountain Ave	Hollywood Blvd	11'	6'	48'	82'	10'	70'	90'	secondary	12'		48'	72'	modified secondary
206:4	Gower St	Hollywood Blvd	Carlos Ave	10'w/20'e		60'	90'	10'	70'	90'	secondary	12'		60'	84'	modified secondary
206:5	Gower St	Carlos Avenue	Franklin Ave	10'w/12'e		78'	100'	10'	70'	90'	secondary	10'w/12'e		78'	100'	modified secondary
207	Highland Ave	Rosewood Ave	Melrose Ave	10'w /15'e		70	95'	12'	80'	104'	major highway	15'		70'	100'	modified major
207:1	Highland Ave	Melrose Ave	Waring Ave	10'w /15'e		70'	95'	12'	80'	104'	major highway	15'		70'	100'	modified major
207:2	Highland Ave	Waring Ave	Santa Monica Blvd	10'		70'	90'	12'	80'	104'	major highway	15'		70'	100'	modified major
207:3	Highland Ave	Santa Monica Blvd	Sunset Blvd	15'		70'	100'	12'	80'	104'	major highway	15'		70'	100'	modified major
207:4	Highland Ave	Sunset Blvd	Hollywood Blvd	12'w/15'e		70'	97'	12'	80'	104'	major highway	15'		70'	100'	modified major
207:5	Highland Ave	Hollywood Blvd	Franklin Ave		variable			12'	80'	104'	major highway	15'		70'	100'	modified major
207:6	Highland Ave	Franklin Ave	Hollywood Bowl	15'		70'	100'	12'	80'	104'	major highway	15'		74'	104'	modified major
208	Hillhurst Ave	Sunset Blvd	Clayton Ave	10'		60'	80'	10'	70'	90'	secondary	15'		60'	90'	modified secondary
208:1	Hillhurst Ave	Clayton Ave	Los Feliz Blvd	10'		60'	80'	10'	70'	90'	secondary	15'		60'	90'	modified secondary
209	Hyperion Ave	Fountain Ave	Lyric Avenue	5'	5'	60'	80'	10'	70'	90'	secondary	5'	5'	60'	80'	modified secondary
209:1	Hyperion Ave	Lyric Ave	Tracy St	10'		60'	80'	10'	70'	90'	secondary	5'	5'	60'	80'	modified secondary
209:2	Hyperion Ave	Tracy St	Evans St	10'	5'w	60'	85'	10'	70'	90'	secondary	12'		66'	90'	modified secondary
209:3	Hyperion Ave	Evans St	Rowena Ave	10'		60'-63'	80'-83'	10'	70'	90'	secondary	12'		66'	90'	modified secondary
210	La Brea Ave	Rosewood Ave	Romaine St	15'		70'	100'	12'	80'	104'	major highway	15'		74'	104'	modified major
210:1	La Brea Ave	Fountain Ave	Sunset Blvd	10'		70'	90'	12'	80'	104'	major highway	15'		74'	104'	modified major
210:2	La Brea Ave	Sunset Blvd	Hollywood Blvd	18'w/10'e		60'	88'	12'	80'	104'	major highway	15'		74'	104'	modified major
210:3	La Brea Ave	Hollywood Blvd	Franklin Ave	8'		54'	70'	12'	80'	104'	secondary	8'		54'	70'	modified secondary
211	Martel Ave	Rosewood Ave	Willoughby Ave	10'	5'	30'	60'	10'	70'	90'	secondary	5'	5'	44'	64'	collector
212	Normandie Ave	Melrose Ave	Fountain Ave	5'	5'	40'	60'	10'	70'	90'	secondary	7'	5'	66'	90'	modified secondary
212:1	Normandie Ave	Fountain Ave	Delongpre Ave	10'		40'	60'	10'	70'	90'	secondary	7'	5'	66'	90'	modified secondary
212:2	Normandie Ave	Delongpre Ave	Sunset Blvd	10'	3'w	55'	78'	10'	70'	90'	secondary	7'	5'	66'	90'	modified secondary
212:3	Normandie Ave	Sunset Blvd	Hollywood Blvd	10'	5'	40'	70'	10'	70'	90'	secondary	7'	5'	66'	90'	modified secondary
212:4	Normandie Ave	Hollywood Blvd	Franklin Ave	6'w/5'e	19'w/5'e	40'	75'	10'	70'	90'	secondary	7'	5'	66'	90'	modified secondary
213	St. George St	Franklin Ave	Rowena Ave	6'	4'	40'	60'	10'	70'	90'	secondary	6'	4'	40'	60'	modified collector
214	Van Ness Ave	Melrose Ave	La Mirada Ave	10'		40'	60'	8'	48'	64'	collector	10'		40'	60'	modified collector
214:1	Van Ness Ave	La Mirada Ave	Fountain Ave	10'w/5'e	5'e	40'	60'	8'	48'	64'	collector	10'		40'	60'	modified secondary
214:2	Van Ness Ave	Fountain Ave	Sunset Blvd	10'		40'	60'	8'	48'	64'	collector	10'		40'	60'	modified collector

HOLLYWOOD COMMUNITY PLAN PROPOSED STREET STANDARDS 11/23/11 - NORTH/SOUTH STREETS

Sub Area	Street Name	Southern Boundary	Northern Boundary	Current Dimensions				Existing Planned			Existing Designation	Proposed Dimensions				Proposed Designation
				s/wlk	pkwy	road	ROW	s/wlk	road	ROW		s/wlk	pkwy	road	ROW	
214:3	Van Ness Ave	Sunset Blvd	101 Fwy	10'		40'	60'	8'	48'	64'	collector	10'		40'	60'	modified collector
215	Vermont Ave	Melrose Ave	Santa Monica Blvd	10'-15'		70'-75'	100'-105'	12'	80'	104'	major highway	15'		70'	100'	modified major
215:1	Vermont Ave	Santa Monica Blvd	Hollywood Blvd	15'		70'	100'	12'	80'	104'	major highway	15'		70'	100'	modified major
215:2	Vermont Ave	Hollywood Blvd	Finley Ave	12'		56'	80'	12'	80'	104'	major highway	12'		56'	80'	modified major
215:3	Vermont Ave	Finley Avenue	Los Feliz Blvd	12'		56'	80'	12'	80'	104'	major highway	12'		56'	80'	modified major
215:4	Vermont Ave	Los Feliz Blvd.	Griffith Park entry	5'	12'	84'	118'	12'	80'	104'	secondary	5'	12'	84'	118'	modified secondary
216	Vine St	Melrose Ave	Willoughby Ave	5'-10'		75'	85'-95'	10'	80'	104'	major highway	15'		70'	100'	modified major
216:1	Vine St	Willoughby Ave	Santa Monica Blvd	5'w/15'e		70'	90'	10'	80'	104'	major highway	15'		70'	100'	modified major
216:2	Vine St	Santa Monica Blvd	Delongpre Ave	15'		70'	100'	10'	80'	104'	major highway	15'		70'	100'	modified major
216:3	Vine St	Delongpre Ave	s. of Sunset Blvd	15'		70'	100'	10'	80'	104'	major highway	15'		70'	100'	modified major
216:4	Vine St	Sunset Blvd	Yucca St	15'		70'	100'	10'	80'	104'	major highway	15'		70'	100'	modified major
216:5	Vine St	Yucca Street	Franklin Ave	15'w/10'e		75'	100'	10'	80'	104'	major highway	15'		70'	100'	modified major
216A	Vista	Willoughby Ave	Romaine St					10'	70'	90'	secondary	10'		44'	64'	collector
217	Virgil Ave	Melrose Ave	Delongpre Ave	12'		56'	80'	10'	70'	90'	secondary	12'		56'	80'	modified secondary
217:1	Virgil Ave	Delongpre Ave	Sunset Blvd	15'w/12'e		56'	83'	10'	70'	90'	secondary	12'		56'	80'	modified secondary
218	Western Ave	Melrose Ave	Virginia Ave	10'		70'-80'	90'-100'	12'	80'	104'	major highway	15'		74'	104'	modified major
218:1	Western Ave	Virginia Ave	Delongpre Ave	10'		60'	80'	12'	80'	104'	major highway	15'		74'	104'	modified major
218:2	Western Ave	Delongpre Ave	Harold Way	20'w/10'e		70'	100'	12'	80'	104'	major highway	15'		74'	104'	modified major
218:3	Western Ave	Harold Way	Hollywood Blvd	10'w/13'e		60'	83'	12'	80'	104'	major highway	15'		74'	104'	modified major
218:4	Western Ave	Hollywood Blvd	Franklin Ave	10'		60'	80'	12'	80'	104'	major highway	15'		74'	104'	modified major
218:5	Western Ave	Franklin Ave	Los Feliz Blvd	5'	5'e	60'	75'	12'	80'	104'	secondary	8'	7'	50'	80'	modified secondary
219	Wilcox Ave	Melrose Ave	Santa Monica Blvd	10'		40'	60'	10'	70'	90'	secondary	15'		40'	70'	modified collector
219:1	Wilcox Ave	Santa Monica Blvd	Sunset Blvd	12'		46'	70'	10'	70'	90'	secondary	15'		40'	70'	modified collector
219:2	Wilcox Ave	Sunset Blvd	Hollywood Blvd	5'-10'		49'	59'-69'	10'	70'	90'	secondary	15'		40'	70'	modified collector
219:3	Wilcox Ave	Hollywood Blvd	Franklin Ave	5'	7'w/5'e	36'	58'	10'	70'	90'	secondary	8'	7'	40'	70'	modified collector
220	Wilton Pl	Melrose Ave	Santa Monica Blvd	6'	4'	40'	60'	10'	70'	90'	secondary	8'	5'	50'	76'	modified secondary
220:1	Wilton Pl	Santa Monica Blvd	Delongpre Ave	10'		40'	60'	10'	70'	90'	secondary	8'	5'	50'	76'	modified secondary
220:2	Wilton Pl	Delongpre Ave	Sunset Blvd	10'		53'	73'	10'	70'	90'	secondary	8'	5'	50'	76'	modified secondary
220:3	Wilton Pl	Sunset Blvd	Franklin Ave	10'		40'	60'	10'	70'	90'	secondary	8'	5'	50'	76'	modified secondary

HOLLYWOOD COMMUNITY PLAN PROPOSED STREET STANDARDS 11/23/11 - NORTH/SOUTH STREETS

BRONSON AVENUE

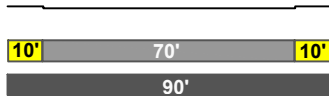

LOOKING NORTH

CURRENT DIMENSIONS

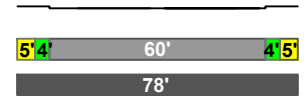
EXISTING PLANNED DIMENSIONS

PROPOSED PLANNED DIMENSIONS

Santa Monica - La Mirada

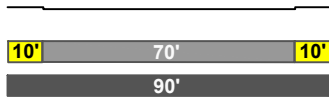
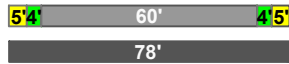


Secondary Highway

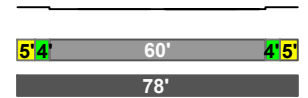


Modified Secondary Highway

La Mirada - Fountain

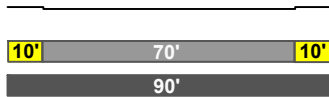
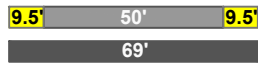


Secondary Highway

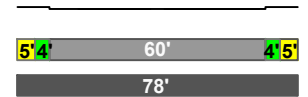


Modified Secondary Highway

Fountain - Sunset

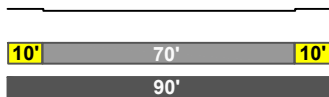



Secondary Highway

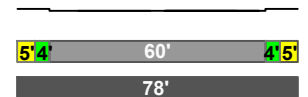


Modified Secondary Highway

Sunset - Hollywood

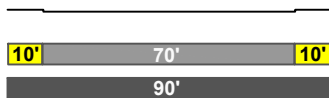
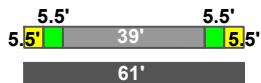


Secondary Highway

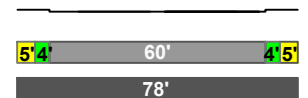


Modified Secondary Highway

Hollywood - Franklin



Secondary Highway



Modified Secondary Highway

CAHUENGA AVENUE

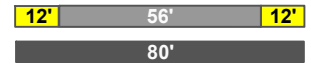
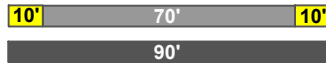
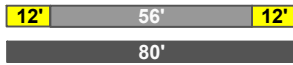
LOOKING NORTH

CURRENT DIMENSIONS

EXISTING PLANNED DIMENSIONS

PROPOSED PLANNED DIMENSIONS

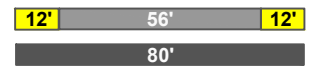
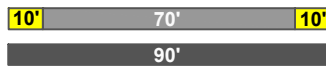
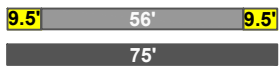
Melrose - Sunset



Secondary Highway

Modified Secondary Highway

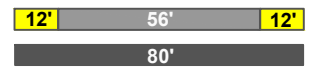
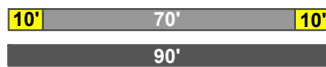
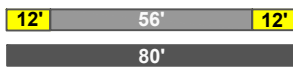
Sunset - Hollywood



Secondary Highway

Modified Secondary Highway

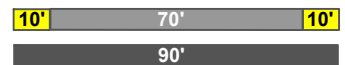
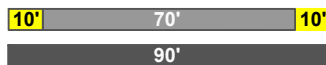
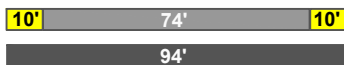
Hollywood - Yucca



Secondary Highway

Modified Secondary Highway

Yucca - Franklin



Secondary Highway

Secondary Highway

COLE AVENUE

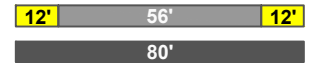
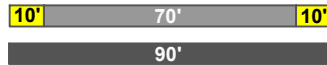
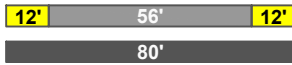
LOOKING NORTH

CURRENT DIMENSIONS

EXISTING PLANNED DIMENSIONS

PROPOSED PLANNED DIMENSIONS

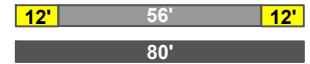
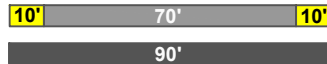
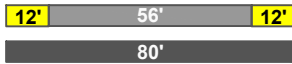
Melrose - Santa Monica



Secondary Highway

Modified Secondary Highway

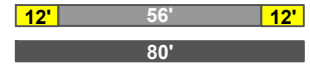
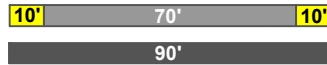
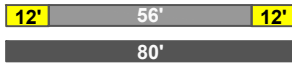
Santa Monica - Fountain



Secondary Highway

Modified Secondary Highway

Fountain - Delongpre



Secondary Highway

Modified Secondary Highway

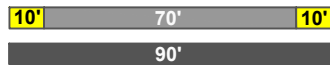
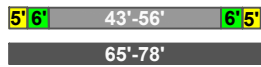
CRESCENT HEIGHTS BOULEVARD LOOKING NORTH

CURRENT DIMENSIONS

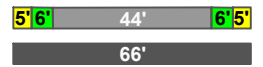
EXISTING PLANNED DIMENSIONS

PROPOSED PLANNED DIMENSIONS

Melrose - Willoughby

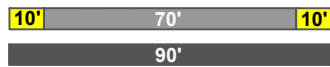
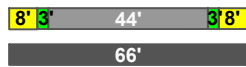


Secondary Highway

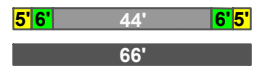


Modified Secondary Highway

Willoughby - W. Hollywood City Boundary



Secondary Highway



Modified Secondary Highway

FAIRFAX AVENUE



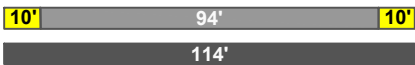
LOOKING NORTH

CURRENT DIMENSIONS

EXISTING PLANNED DIMENSIONS

PROPOSED PLANNED DIMENSIONS

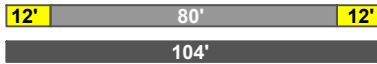
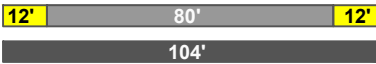
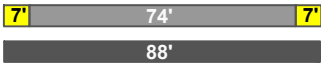
Melrose - Willoughby



Secondary Highway

Modified Major Highway

Fountain - Hollywood



Secondary Highway

Modified Major Highway

GARDNER AVENUE

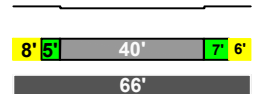
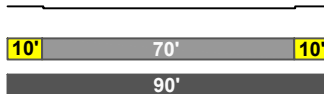
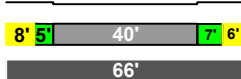
LOOKING NORTH

CURRENT DIMENSIONS

EXISTING PLANNED DIMENSIONS

PROPOSED PLANNED DIMENSIONS

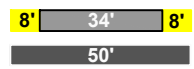
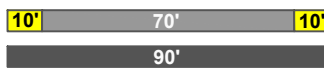
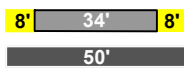
Fountain - Sunset



Secondary Highway

Modified Collector

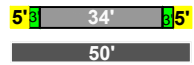
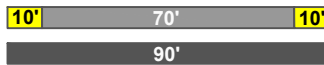

Sunset - Hawthorn



Secondary Highway

Modified Collector

Hawthorn - Franklin



Secondary Highway

Modified Collector

GOWER STREET

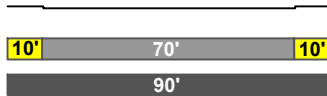
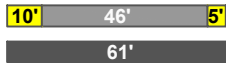
LOOKING NORTH

CURRENT DIMENSIONS

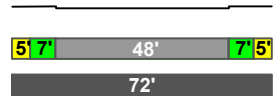
EXISTING PLANNED DIMENSIONS

PROPOSED PLANNED DIMENSIONS

Melrose - Willoughby

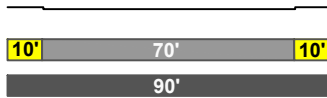
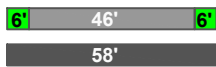


Secondary Highway

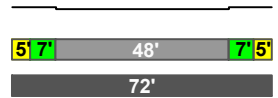


Modified Secondary Highway

Willoughby - Santa Monica

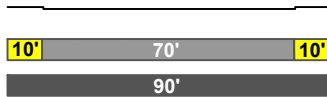



Secondary Highway

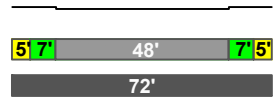


Modified Secondary Highway

Santa Monica - Fountain

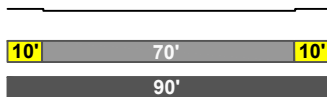



Secondary Highway

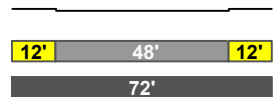


Modified Secondary Highway

Fountain - Hollywood





Secondary Highway

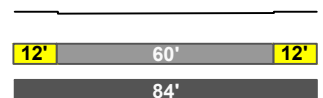


Modified Secondary Highway

Hollywood - Carlos

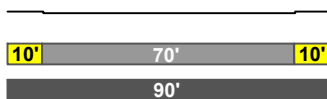



Secondary Highway

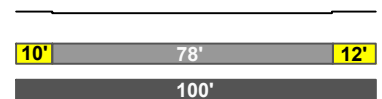


Modified Secondary Highway

Carlos - Franklin



Secondary Highway



Modified Secondary Highway

HIGHLAND AVENUE (1)


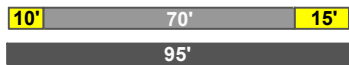
LOOKING NORTH

CURRENT DIMENSIONS


EXISTING PLANNED DIMENSIONS

PROPOSED PLANNED DIMENSIONS

Rosewood - Melrose

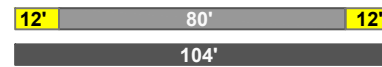
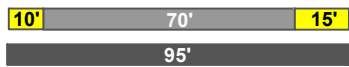


Major Highway

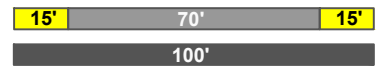


Modified Major Highway

Melrose - Waring

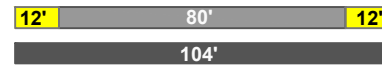
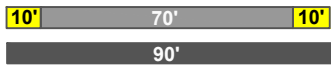


Major Highway




Modified Major Highway

Waring - Santa Monica





Major Highway




Modified Major Highway

Santa Monica - Sunset


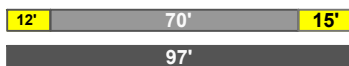


Major Highway




Modified Major Highway

Sunset - Hollywood

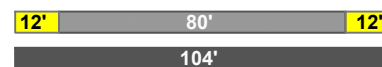
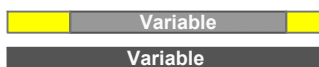


Major Highway




Modified Major Highway

Hollywood - Franklin



Major Highway




Modified Major Highway

HIGHLAND AVENUE (2)

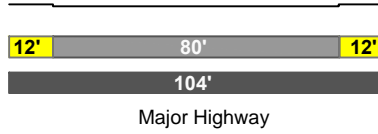
LOOKING NORTH

CURRENT DIMENSIONS

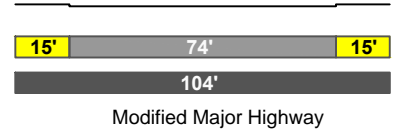
Franklin - Hollywood Bowl



EXISTING PLANNED DIMENSIONS



PROPOSED PLANNED DIMENSIONS

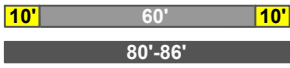


HILLHURST AVENUE

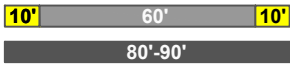
LOOKING NORTH

CURRENT DIMENSIONS

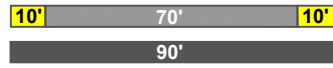
Sunset - Clayton



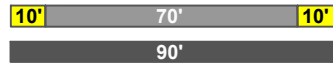
Clayton - Los Feliz



EXISTING PLANNED DIMENSIONS




Secondary Highway

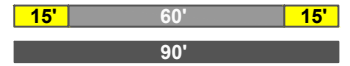


Secondary Highway

PROPOSED PLANNED DIMENSIONS



Modified Secondary Highway



Modified Secondary Highway

HYPERION AVENUE


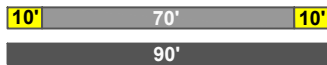

LOOKING NORTH

CURRENT DIMENSIONS

EXISTING PLANNED DIMENSIONS

PROPOSED PLANNED DIMENSIONS

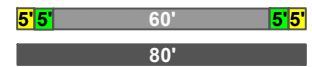
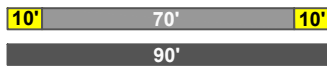
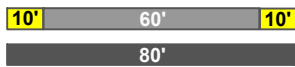
Fountain - Lyric



Secondary Highway

Modified Secondary Highway



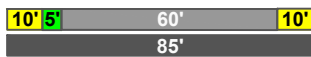
Lyric - Tracy



Secondary Highway

Modified Secondary Highway



Tracy - Evans



Secondary Highway

Modified Secondary Highway

Evans - Rowena



Secondary Highway

Modified Secondary Highway

LA BREA AVENUE




LOOKING NORTH

CURRENT DIMENSIONS

EXISTING PLANNED DIMENSIONS

PROPOSED PLANNED DIMENSIONS




Rosewood - Romaine



Major Highway

Modified Major Highway




Fountain - Sunset



Major Highway

Modified Major Highway

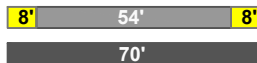


Sunset - Hollywood



Major Highway

Modified Major Highway

Hollywood - Franklin



Major Highway

Modified Secondary Highway

NORMANDIE AVENUE

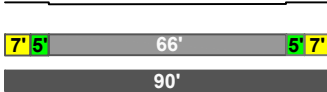
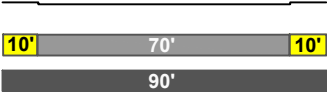
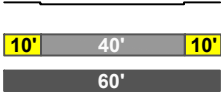
LOOKING NORTH

CURRENT DIMENSIONS

EXISTING PLANNED DIMENSIONS

PROPOSED PLANNED DIMENSIONS

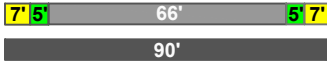
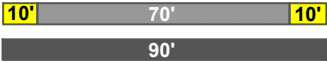
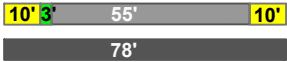
Melrose - Delongpre



Secondary Highway

Modified Secondary Highway

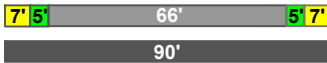
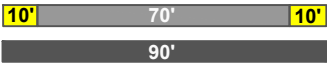

Delongpre - Sunset



Secondary Highway

Modified Secondary Highway

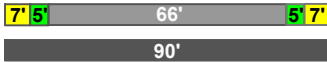
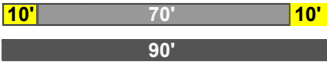
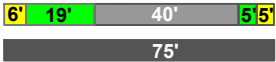
Sunset - Hollywood



Secondary Highway

Modified Secondary Highway

Hollywood - Franklin




Secondary Highway

Modified Secondary Highway

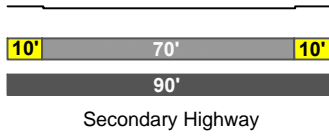
ST GEORGE STREET

LOOKING NORTH

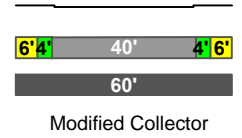
CURRENT DIMENSIONS



EXISTING PLANNED DIMENSIONS



PROPOSED PLANNED DIMENSIONS



VAN NESS AVENUE

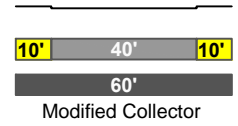
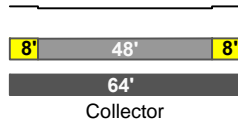
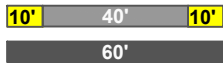
LOOKING NORTH

CURRENT DIMENSIONS

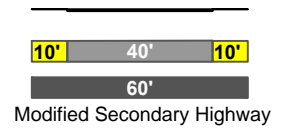
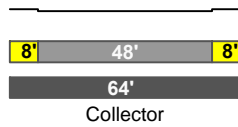
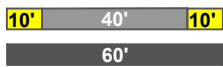
EXISTING PLANNED DIMENSIONS

PROPOSED PLANNED DIMENSIONS

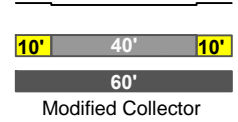
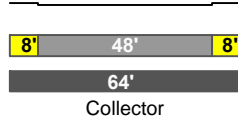
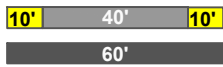
Melrose - La Mirada




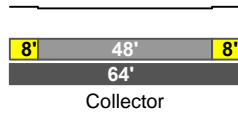
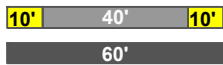
La Mirada - Fountain



Fountain - Sunset



Sunset - 101 fwy



VERMONT AVENUE


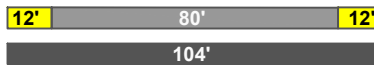
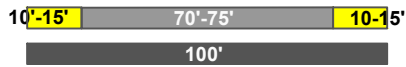
LOOKING NORTH

CURRENT DIMENSIONS

EXISTING PLANNED DIMENSIONS

PROPOSED PLANNED DIMENSIONS


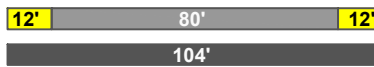

Melrose - Santa Monica



Major Highway

Modified Major Highway

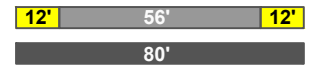
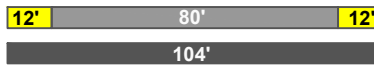
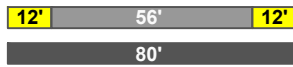
Santa Monica - Hollywood



Major Highway

Modified Major Highway




Hollywood - Finley



Major Highway

Modified Major Highway




Finley - Los Feliz



Major Highway

Modified Major Highway

Los Feliz - Griffith Park



Secondary Highway

Modified Secondary Highway

VINE STREET


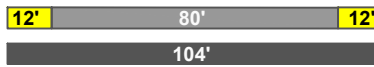
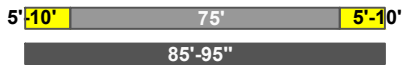
LOOKING NORTH

CURRENT DIMENSIONS

EXISTING PLANNED DIMENSIONS

PROPOSED PLANNED DIMENSIONS


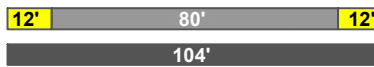
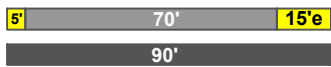
Melrose - Willoughby



Major Highway

Modified Major Highway


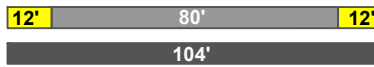
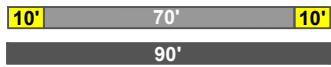
Willoughby - Santa Monica



Major Highway

Modified Major Highway




Santa Monica - Delongpre



Major Highway

Modified Major Highway




Delongpre - s. of Sunset



Major Highway

Modified Major Highway




Sunset - Yucca



Major Highway

Modified Major Highway

Yucca - Franklin



Major Highway

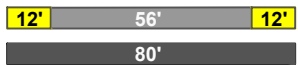
Modified Major Highway

VIRGIL AVENUE

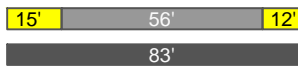
LOOKING NORTH

CURRENT DIMENSIONS

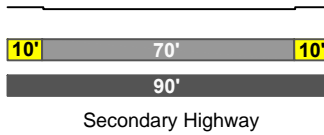
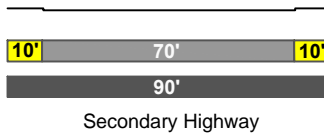
Melrose - Delongpre



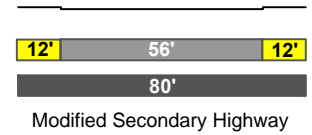
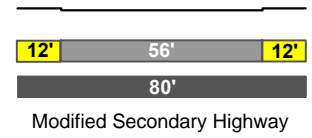
Delongpre - Sunset



EXISTING PLANNED DIMENSIONS



PROPOSED PLANNED DIMENSIONS



WESTERN AVENUE

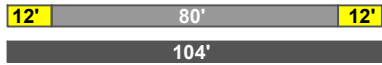

LOOKING NORTH

CURRENT DIMENSIONS

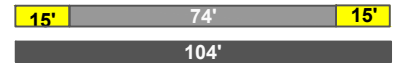
EXISTING PLANNED DIMENSIONS

PROPOSED PLANNED DIMENSIONS

Melrose - Virginia

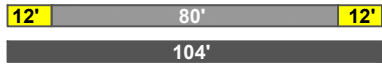
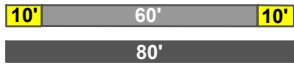


Major Highway

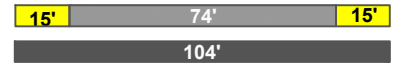


Modified Major Highway

Virginia - DeLongpre

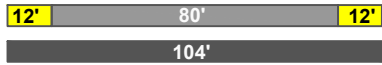
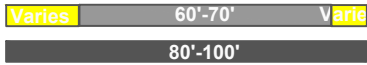


Major Highway

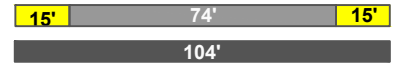


Modified Major Highway

DeLongpre - Harold





Major Highway




Modified Major Highway

Harold - Franklin





Major Highway




Modified Major Highway

Franklin - Los Feliz



Major Highway



Modified Secondary Highway

WILCOX AVENUE

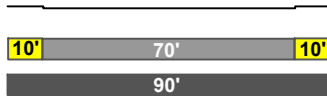

LOOKING NORTH

CURRENT DIMENSIONS

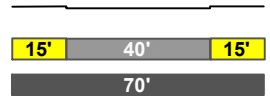
EXISTING PLANNED DIMENSIONS

PROPOSED PLANNED DIMENSIONS

Melrose - Santa Monica

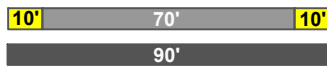
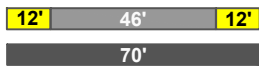


Secondary Highway

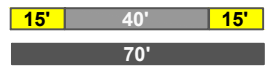


Modified Collector

Santa Monica - Sunset

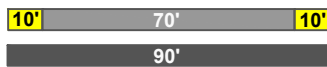
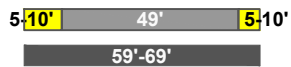


Secondary Highway




Modified Collector

Sunset - Hollywood

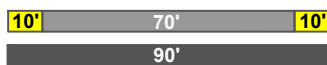



Secondary Highway




Modified Collector

Hollywood - Franklin



Secondary Highway



Modified Collector

WILTON PLACE

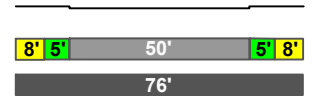
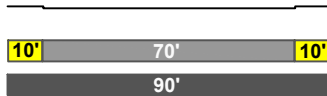

LOOKING NORTH

CURRENT DIMENSIONS

EXISTING PLANNED DIMENSIONS

PROPOSED PLANNED DIMENSIONS

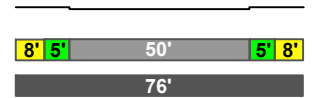
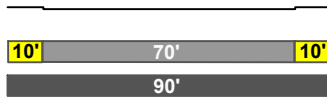
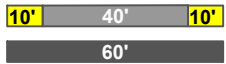
Melrose - Santa Monica



Secondary Highway

Modified Secondary Highway

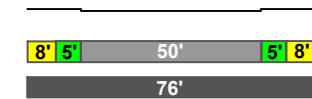
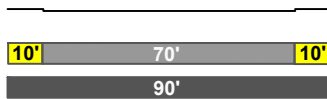
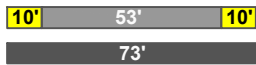
Santa Monica - Delongpre



Secondary Highway

Modified Secondary Highway

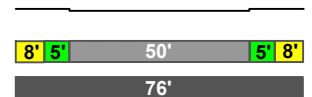
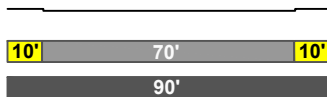

Delongpre - Sunset



Secondary Highway

Modified Secondary Highway

Sunset - Franklin



Secondary Highway

Modified Secondary Highway

**EXHIBIT I:
Additional Plan Map Symbol, Footnote, and Land
Use Nomenclature Changes**

CPC-2005-6082-CPU, CPC-1997-43-CPU

For Council Consideration

June 19, 2012

*

**ADDITIONAL PLAN MAP SYMBOL, FOOTNOTE, CORRESPONDING ZONE, AND
LAND USE NOMENCLATURE CHANGES**

Land Use and Corresponding Zones:

Residential

Low Density Corresponding Zones

Minimum	RE40
Very Low I	RE20
Very Low II	RE15, RE11
Low I	RE9
Low II	RS, R1

Multiple Family Corresponding Zones

Low Medium I	R2, RD5, RD4, RD3
Low Medium II	RD2, RD1.5
Medium	R3
High Medium	R4
High	R5

Commercial Corresponding Zones

Limited	C1, C1.5, CR, RAS3, P
Neighborhood	C1, C1.5, CR, C2, C4, RAS3, P
General	C1, C1.5, CR, C2, C4, RAS3, RAS4, P
Community	C1.5, CR, C2, C4, RAS3, RAS4, P, PB
Regional Center	C2, C4, RAS4, R5, P, PB

Industrial Corresponding Zones

Commercial Manufacturing	CM, P
Limited	MR1, M1, P, PB

Open Space, Public Facilities Corresponding Zones

Open Space	OS, A1
Public Facilities	PF

Nomenclature Change:

- All land designated Highway Oriented Commercial not otherwise changed in the matrix is redesignated as General Commercial.
- Freeways shall be shown as: Public Facilities – Freeway

Map Symbol Change:

- Remove “Religious Facility” symbols from General Plan Land Use Map and legend
- Update Police Stations, Fire Stations, and Public Libraries, as appropriate

PROPOSED HOLLYWOOD COMMUNITY PLAN MAP FOOTNOTES

1. Low Medium I and Low Medium II is limited to Height District 1XL
2. Regional Center development shall not exceed a floor area ratio of 4.5:1, unless the development receives approval from the City Planning Commission.
3. Commercial uses may be permitted on properties designated as High Density Residential through LAMC 12.24 W.15
4. (Formerly #15, Yamashiro Site) Development of these properties shall be limited to a maximum floor area ratio of 1:1
5. (Formerly #16, Magic Castle Site and parking) – Hotels may be permitted on these properties subject to approval pursuant to LAMC 12.24 W.24
6. Each Plan category permits all indicated corresponding zones as well as those zones referenced in the LAMC as permitted by such zones unless further restricted by adopted specific plans, overlays, specific conditions, and/or limitation of project approval, Plan footnotes, or other Plan map or text notations.
7. The Public Facility (PF) planning land use designation is premised on the ownership and use of the property by a government agency. The designation of the PF zone as a corresponding zone is based on the same premise. The Plan also intends that when a board or governing body of a government agency officially determines that property zoned PF is surplus, and no other public agency has indicated an intent to acquire, and the City is notified that the agency intends to offer the property for a sale to a private purchaser, then the property may be rezoned to the zone(s) most consistent within 500 feet of the property boundary and still be considered consistent with the adopted Plan.
8. Local streets and freeways are shown for reference only.
9. A floor area ratio up to 3:1 may be considered on a discretionary basis for property with a MR1 or M1 zone.

EXISTING HOLLYWOOD COMMUNITY PLAN FOOTNOTES FOR REFERENCE PURPOSES

1. Only those zones indicated in the table are recommended in Hollywood.
2. Gross acre includes one-half of abutting street.
3. Height district 1XL.
4. Refer to zoning maps; may be limited to Height District 1XL or to less than maximum R3 zoning density.
5. Height District 1VL; maximum density limited to one dwelling unit per six hundred (600) square feet of lot.
6. For properties with less than one hundred (100) feet of lot depth, the recommended FAR is 1:1.
7. For properties limited to the 1XL and 1VL Height Districts, the recommended FAR is 1 .5:1. This Plan designation emphasizes pedestrian-oriented use and design.
8. This designation is limited to the East Hollywood Center Study Area. FAR up to 3:1 may be permitted through application of the CSA 1 Height District
9. This designation is limited to the Hollywood Redevelopment Project Area. Development intensity is limited to 4.5:1 FAR with a maximum of 6:1 FAR possible through a Transfer of Development Rights procedure and/or City Planning Commission approval
10. When the use of property designated as "Public Land" or "Open Space" is to be discontinued, the proposed new use must be approved by the City Planning Commission through the procedure established by LAMC 12.24.1.
11. A maximum FAR of 3:1 may be permitted on sites located within designated centers with the application of the CSA 1 Height District.

12. A floor area ratio (FAR) of 1.5:1 shall be permitted on properties designated Highway Oriented commerce located within the Hollywood Redevelopment Project area.
13. The Plan contemplates that certain commercial uses may be allowed on properties designated as High density through LAMC 12.24.C1.50 (j). Commercial uses should be limited to those permitted in the C1 zone and the FAR of such uses should not exceed 1:1. Whenever possible commercial uses should be located at street level, with residential uses on the upper floors.
14. Development of these properties shall be limited to a maximum floor area ratio of 1.9:1.
15. Development of these properties shall be limited to a maximum floor area ratio of 1:1.
16. Hotels may be permitted on these properties subject to approval pursuant to LAMC 12.24C.1-1(j).
17. For existing mobilehome parks, the existing use and the RNP Zone are consistent with the Plan, and the RMP zone is a corresponding zone for every land use designation in the Plan, including residential, commercial, and industrial Plan designations. The retention or expansion of existing mobilehome parks in the RMP Zone encourages the provision of affordable housing and serves as a viable resource to supplement the City's housing stock. New mobilehome parks shall be consistent with the Plan when developed in the RMP Zone and in a Residential or Commercial Plan designation. The RMP zone is a corresponding zone for every residential and commercial land use designation in the Plan. New mobilehome parks should be established such that their location is: 1) desirable to public convenience and welfare; 2) in harmony with the various elements and objectives of the General Plan; 3) proper in relation to adjacent uses or development; and 4) not materially detrimental to the character of development in the immediate neighborhood.
18. Each Plan category permits all indicated corresponding zones as well as those zoned referenced in the Los Angeles Municipal Code (LAMC) as permitted by such zones unless further restricted by adopted Specific Plans, specific conditions and/or limitations of project approval, plan footnotes or other Plan map or text notations. Zones established in the LAMC subsequent to the adoption of the Plan shall not be deemed as corresponding to any particular Plan category unless the Plan is amended to so indicate. It is the intent of the Plan that the entitlements granted shall be one of the zone designations within the corresponding zones shown on the Plan unless accompanied by a concurrent Plan Amendment.
19. When the use of property designated as "Open Space" (e.g. recreation, environmental protection) is proposed to be discontinued, the proposed use shall be approved by all appropriate decision-makers through a procedure similar to a conditional use. The decision-maker shall find that the proposed use is consistent with the elements and objectives of the General Plan and may impose additional restrictions on the existing zoning as deemed necessary to assure that the proposed land use will be compatible with the land uses, zoning, or other restrictions of adjacent and surrounding properties, and consistent with the General Plan. Property both designated as "Open Space" and zones OS or A1 shall be considered exempt from the aforementioned procedure.
20. When the use of property designated as "Public/Quasi-Public Use" (e.g. school, university, hospital, major institutions) is proposed for a use other than the existing use or that which has been deemed to be approved per LAMC 12.24 F, the proposed use shall be approved by the appropriate decision-makers through a procedure similar to a conditional use. The decision-maker shall find that the proposed use is consistent with the elements and objectives of the General Plan and may impose additional restrictions on the existing zoning as deemed necessary to assure that the proposed land use will be compatible with the land uses, zoning, or other restrictions of adjacent and surrounding properties, and consistent with the General Plan.

EXHIBIT K: Proposed General Plan Framework Map





CPC-2005-6082-CPU, CPC-1997-43-CPU

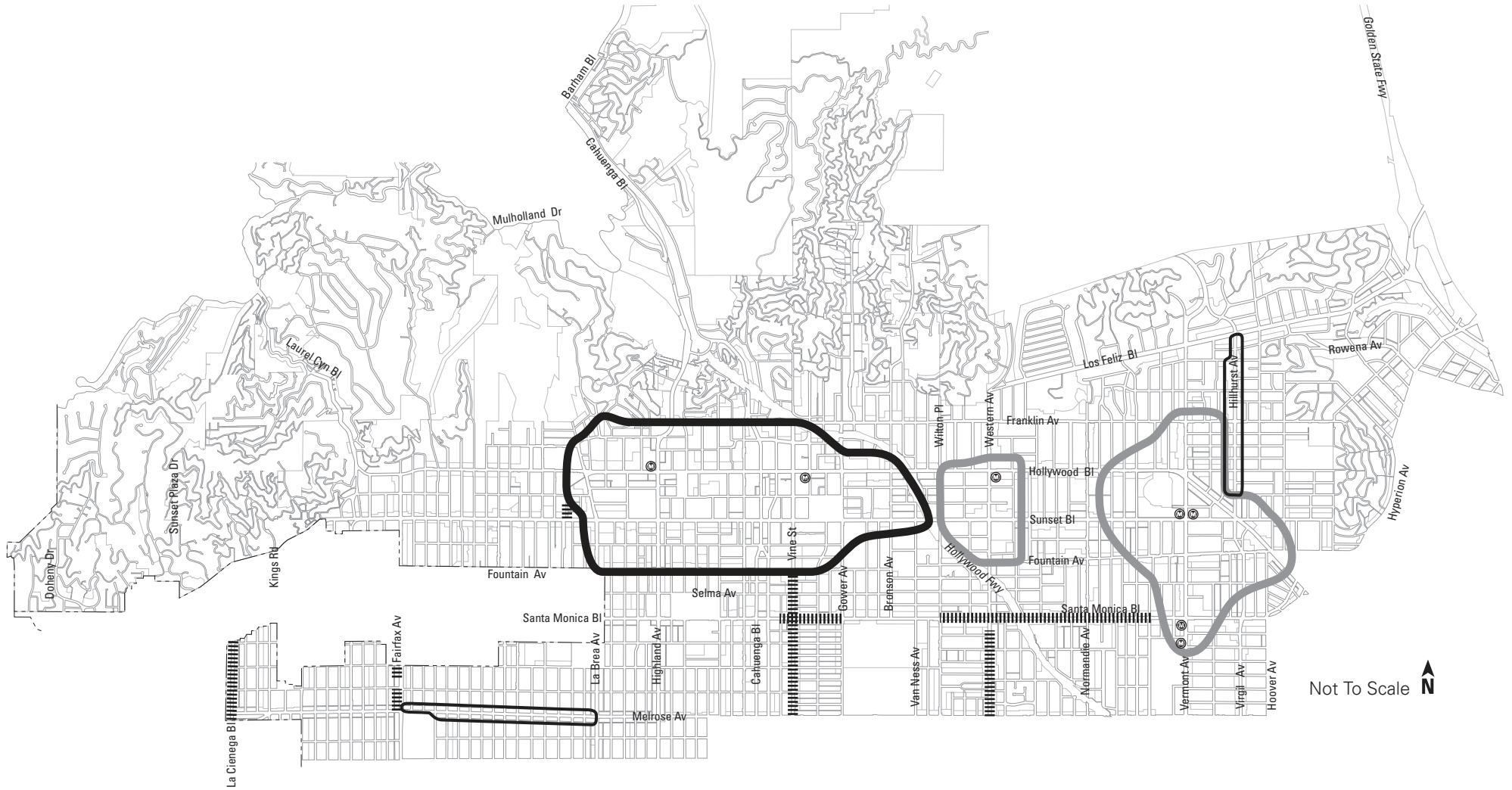
For Council Consideration

June 19, 2012

*

Legend:

-  Proposed Regional Center
-  Proposed Community Center
-  Neighborhood District
-  Mixed -Use Boulevard or District



Proposed General Plan Framework Map Hollywood Community Plan Update (CPU)