

ORDINANCE NO. _____

An ordinance amending Section 12.04 of the Los Angeles Municipal Code by amending the zoning map.

THE PEOPLE OF THE CITY OF LOS ANGELES DO ORDAIN AS FOLLOWS:

Section 1. Section 12.04 of the Los Angeles Municipal Code is hereby amended by changing the zones and zone boundaries shown upon a portion of the zone map attached thereto and made a part of Article 2, Chapter 1 of the Los Angeles Municipal Code, so that such portion of the zoning map shall be as follows:

Sec. _____. The City Clerk shall certify to the passage of this ordinance and have it published in accordance with Council policy, either in a daily newspaper circulated in the City of Los Angeles or by posting for ten days in three public places in the City of Los Angeles: one copy on the bulletin board located at the Main Street entrance to the Los Angeles City Hall; one copy on the bulletin board located at the Main Street entrance to the Los Angeles City Hall East; and one copy on the bulletin board at the Temple Street entrance to the Los Angeles County Hall of Records.

I hereby certify that this ordinance was passed by the Council of the City of Los Angeles, at its meeting of _____.

HOLLY L WOLCOTT, Interim City Clerk


By _____
Deputy

Approved _____

Mayor

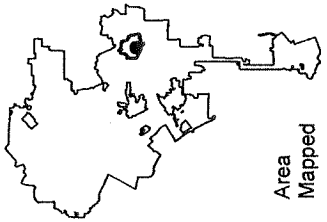
Pursuant to Sec. 559 of the City Charter,
I approve this ordinance on behalf of the
City Planning Commission and
recommend that it be adopted....

July 29, 2014
See attached report



Michael J. LoGrande
Director of Planning


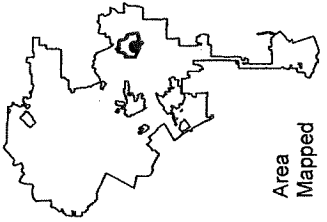
File No. CF-13-0956
CPC-2014-0424-HD



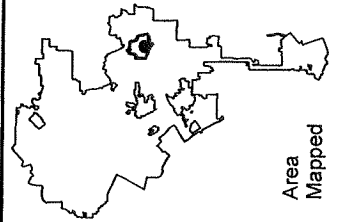
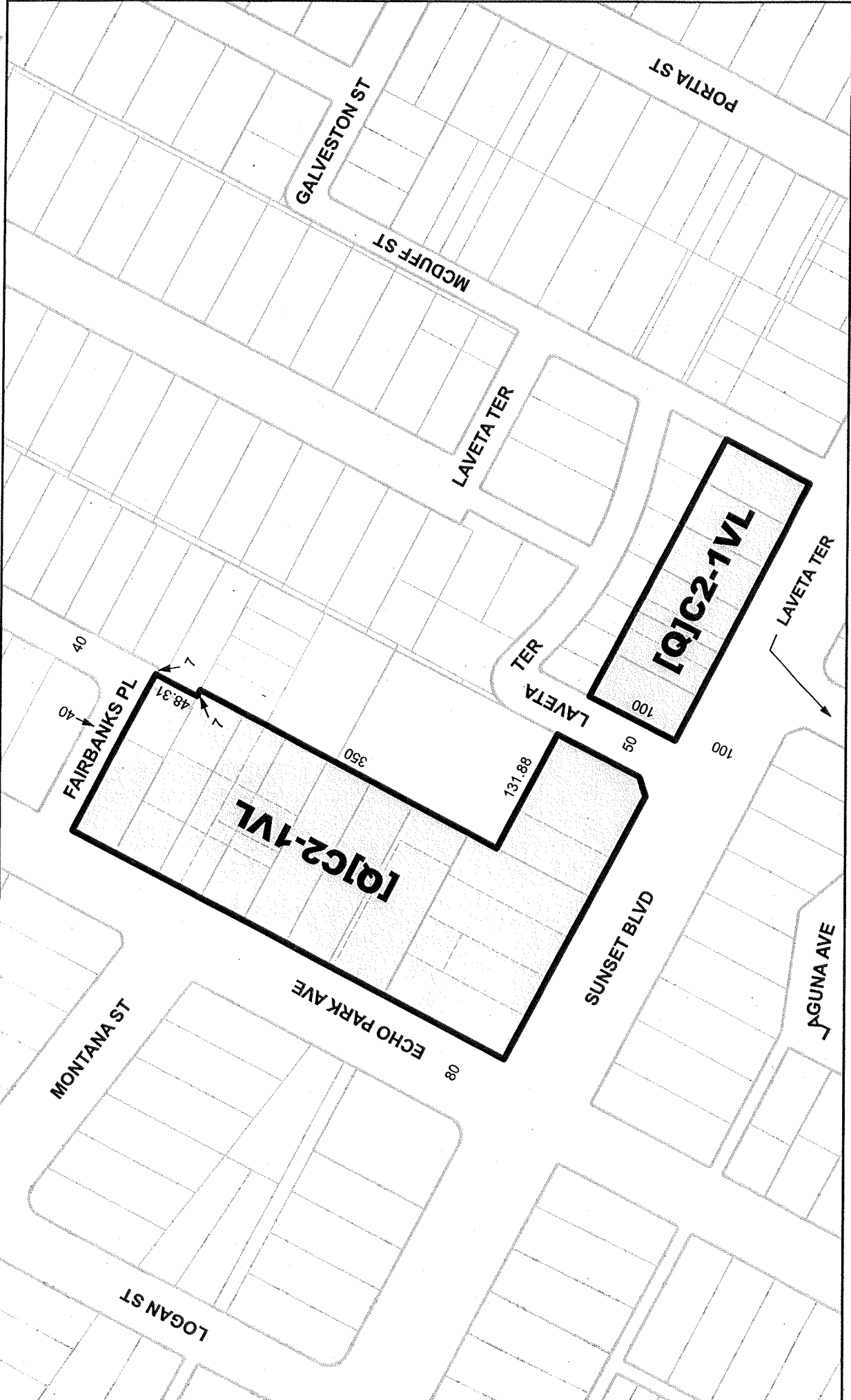
Area Mapped



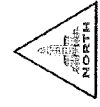
C.M. 139-5.A.209 CPC 2014-424-HD
LH/ab 022614



C.M. 139-5 A 207, 139-5 A 209 CPC 2014-424-HD
 LH/ 022614



Area Mapped



C.M. 139-5 A 209 CPC 2014-424-HD 022614

