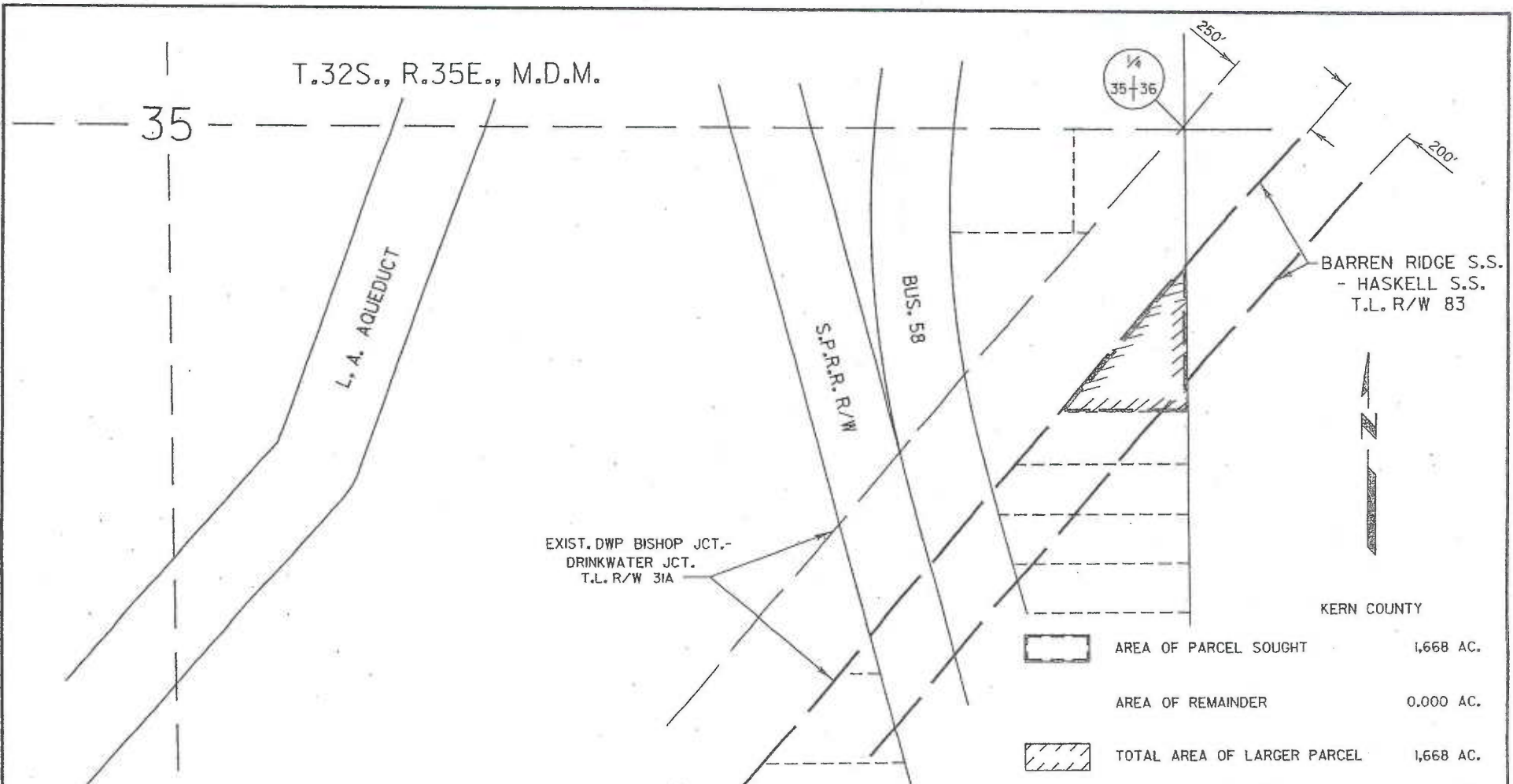


Legal Description Parcel No. 224007
APN 224-242-35
Barren Ridge Renewable Transmission Project
Transmission Line Right of Way

That portion of the Southeast Quarter of Section 35, T. 32 S., R. 35 E., M.D.M., in the County of Kern, State of California, according to the Official Plat thereof, described in Deed recorded on February 28, 1974 as Instrument No. 13862 in Book 4828, page 1535 of Official Records in the office of the County Recorder of said County.



Written by	<i>LBG</i>
Checked by	<i>RW</i>
Date	<i>1-25-10</i>



	AREA OF PARCEL SOUGHT	1,668 AC.
	AREA OF REMAINDER	0.000 AC.
	TOTAL AREA OF LARGER PARCEL	1,668 AC.

REVISION			PARCEL 224007	
NO	DRN	CKD	BARREN RIDGE S.S. TO HASKELL S.S. T.L. R/W	
ENGINEERING APPROVAL			DRN	CKD
FINAL APPROVAL RELEASE SIGNATURE			AB	GB
DATE			DATE	
DESCRIPTION			POWER SYSTEM	
			DEPARTMENT OF WATER AND POWER	
			CITY OF LOS ANGELES	
			DRAWING NUMBER	
			L83-CDR109	

REF:
PARCEL INDEX MAP L83-CM6
ASSESSOR'S MAP 224-242-35

AREA CALCULATIONS WERE BASED ON DOCUMENTS AND/OR MAPS FILED
OR RECORDED WITH CITY, COUNTY, OR OTHER GOVERNMENT AGENCIES AND
AVAILABLE AS PUBLIC RECORDS, AND NOT VERIFIED FROM FIELD SURVEYS.

Legal Description Parcel No. 224008
APN 224-242-41
Barren Ridge Renewable Transmission Project
Transmission Line Right of Way

That portion of the North 140 feet of the South 1887 feet of the Southeast Quarter of Section 35, T. 32 S., R. 35 E., M.D.M., in the County of Kern, State of California, according to the Official Plat thereof, as measured along and at right angles to the East line of said Section 35, the northerly line of said portion of land being coincident with the southerly line of that certain parcel of land described in Deed recorded on February 28, 1974 as Instrument No. 13862, in Book 4828, page 1535, of Official Records in the office of the County Recorder of said County, lying within a strip of land, 200 feet wide; the northwesterly sideline thereof being coincident with the southeasterly sideline of that certain strip of land, 250 feet wide, described in Parcel No. 184B of Final Order of Condemnation Case No. 99-244, of the Superior Court of the State of California for the County of Kern, a certified copy thereof being recorded on February 9, 1970 as Instrument No. 07079, in Book 4365, page 478, of Official Records in the office of the County Recorder of said County.

Legal Description Approved
Louis B. Gomez
Right of Way Engineer
Power System

Written by *L.B.G.*
Checked by *R.W.*
Date *1-4-11*



T.32S., R.35E., M.D.M.

35

L.A. AQUEDUCT

S.P.R.R. R/W

BUS. 58

EXIST. DWP BISHOP JCT.-
DRINKWATER JCT.
T.L. R/W 31A

BARREN RIDGE S.S.-HASKELL S.S. T.L. R/W 83

1/4
35+36



250'

200'



KERN COUNTY

NORTH 140'
OF SOUTH 1887'
OF S.E. 1/4
OF SECTION 35

	AREA OF PARCEL SOUGHT	0.844 AC.
	AREA OF REMAINDER	0.478 AC.
	TOTAL AREA OF LARGER PARCEL	1.322 AC.

REVISION			NO.		DRN	CKD	PARCEL 224008	
							BARREN RIDGE S.S. TO HASKELL S.S. T.L. R/W	
ENGINEERING APPROVAL							DRN	CKD
							AB	GB
FINAL APPROVAL RELEASE SIGNATURE							DATE	DATE
DESCRIPTION							DRAWING NUMBER	
							L83-CDR110	
POWER SYSTEM							DEPARTMENT OF WATER AND POWER	
							CITY OF LOS ANGELES	

REF: PARCEL INDEX MAP L83-CM6
ASSESSOR'S MAP 224-242-41

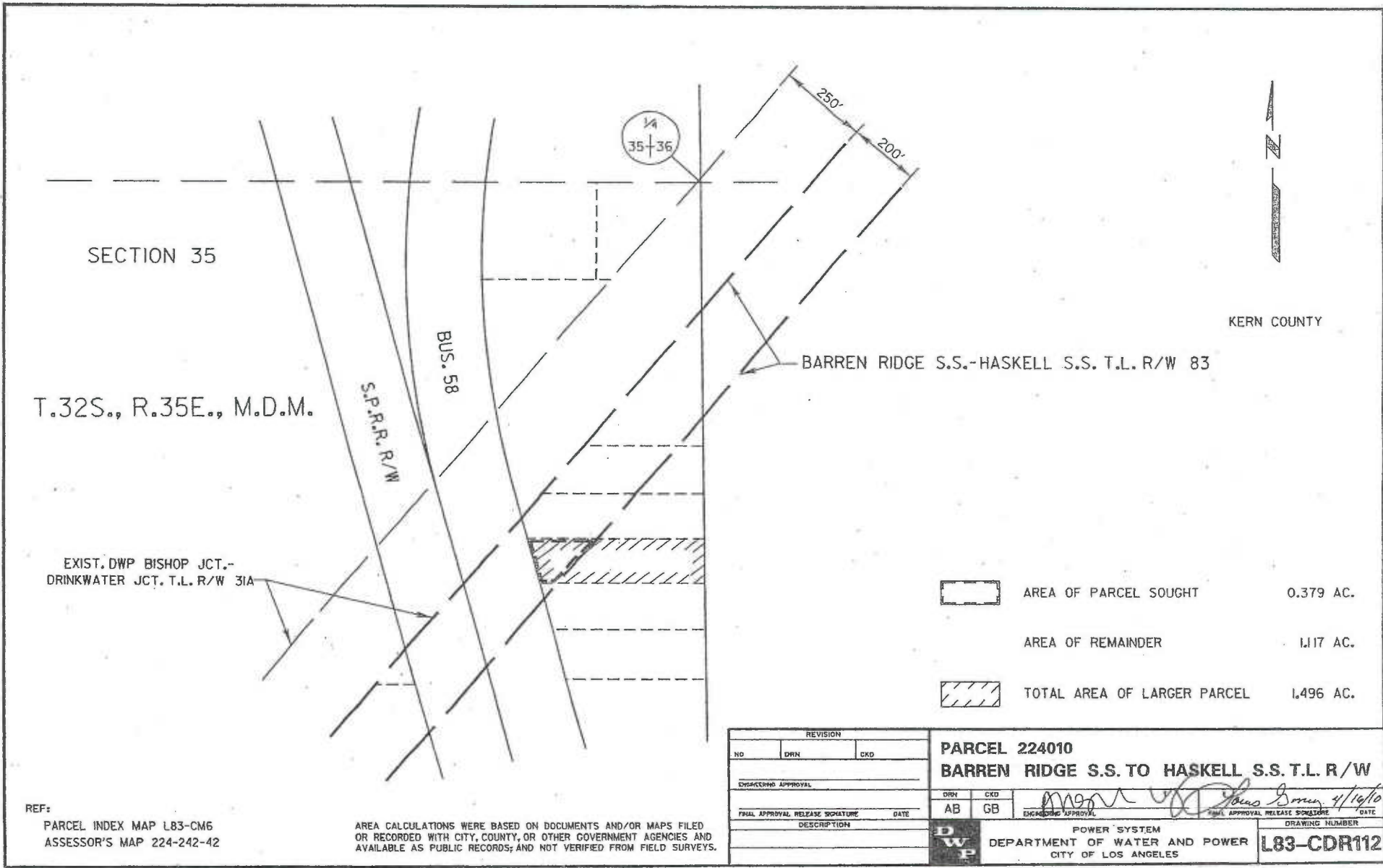
AREA CALCULATIONS WERE BASED ON DOCUMENTS AND/OR MAPS FILED OR RECORDED WITH CITY, COUNTY, OR OTHER GOVERNMENT AGENCIES AND AVAILABLE AS PUBLIC RECORDS; AND NOT VERIFIED FROM FIELD SURVEYS.

Legal Description Parcel No. 224010
APN 224-242-42
Barren Ridge Renewable Transmission Project
Transmission Line Right of Way

That portion of the Southeast Quarter of Section 35, T. 32 S., R. 35 E., M.D.M., in the County of Kern, State of California, according to the Official Plat thereof, described in Parcel 5 in Deed recorded on April 5, 2006 as Instrument No. 0206082926 of Official Records in the office of the County Recorder of said County, lying within a strip of land, 200 feet wide, the northwesterly sideline thereof being coincident with the southeasterly sideline, and the southwesterly prolongation of said southeasterly sideline, of that certain strip of land, 250 feet wide, described in Parcel No. 184B of Final Order of Condemnation Case No. 99-244, of the Superior Court of the State of California for the County of Kern, a certified copy thereof being recorded on February 9, 1970 as Instrument No. 07079 in Book 4365, page 478 of Official Records in the office of the County Recorder of said County.

Said portion of land described herein above, being bounded on the west by the east line of that certain roadway right of way identified as Historic Kern 58, as shown on map filed, on April 25, 2005, in Book 22, page 199, of Record of Surveys in the office of the County Recorder of said County.

Written by	<i>ABS</i>
Checked by	<i>RW</i>
Date	<i>2-25-10</i>






EXIST. DWP BISHOP JCT.-
DRINKWATER JCT. T.L. R/W 31A

SECTION 35
T.32S., R.35E., M.D.M.

KERN COUNTY

BARREN RIDGE S.S.-HASKELL S.S. T.L. R/W 83

-  AREA OF PARCEL SOUGHT 0.379 AC.
-  AREA OF REMAINDER 1.117 AC.
-  TOTAL AREA OF LARGER PARCEL 1.496 AC.

REVISION			PARCEL 224010	
NO	DRN	CKD	BARREN RIDGE S.S. TO HASKELL S.S. T.L. R/W	
ENGINEERING APPROVAL			DRN	CKD
FINAL APPROVAL RELEASE SIGNATURE			AB	GB
DESCRIPTION			POWER SYSTEM	
			DEPARTMENT OF WATER AND POWER	
			CITY OF LOS ANGELES	
			DRAWING NUMBER	
			L83-CDR112	



REF:
PARCEL INDEX MAP L83-CM6
ASSESSOR'S MAP 224-242-42

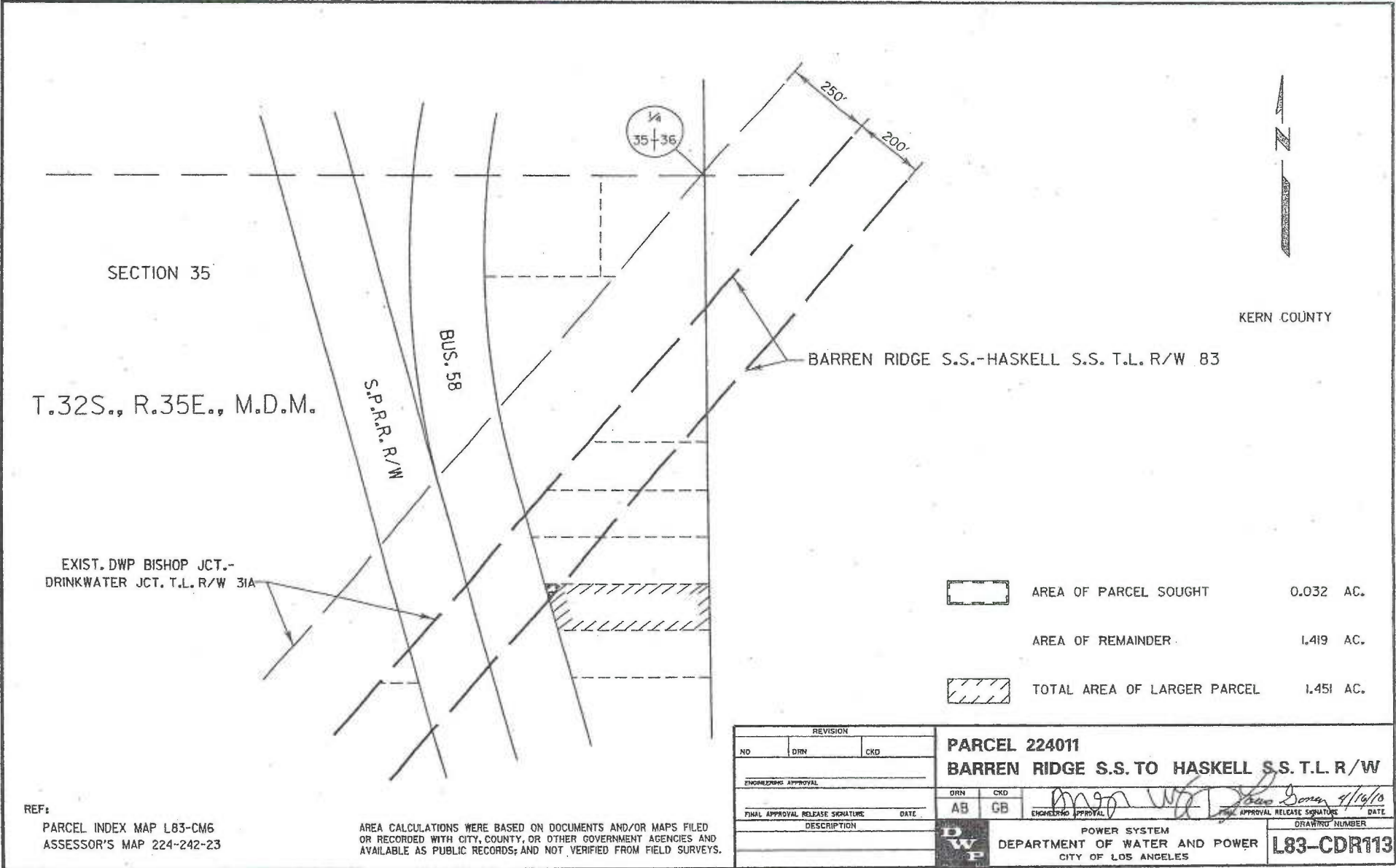
AREA CALCULATIONS WERE BASED ON DOCUMENTS AND/OR MAPS FILED OR RECORDED WITH CITY, COUNTY, OR OTHER GOVERNMENT AGENCIES AND AVAILABLE AS PUBLIC RECORDS; AND NOT VERIFIED FROM FIELD SURVEYS.

Legal Description Parcel No. 224011
APN 224-242-23
Barren Ridge Renewable Transmission Project
Transmission Line Right of Way

That portion of the Southeast Quarter of Section 35, T.32 S., R. 35 E., M.D.M., in the County of Kern, State of California, according to the Official Plat thereof, described in Parcel 4 in Deed recorded on April 5, 2006 as Instrument No. 0206082926 of Official Records in the office of the County Recorder of said County, lying within a strip of land, 200 feet wide, the northwesterly sideline thereof being coincident with the southeasterly sideline, and the southwesterly prolongation of said southeasterly sideline, of that certain strip of land, 250 feet wide, described in Parcel No. 184B of Final Order of Condemnation Case No. 99-244, of the Superior Court of the State of California for the County of Kern, a certified copy thereof being recorded on February 9, 1970 as Instrument No. 07079 in Book 4365, page 478 of Official Records in the office of the County Recorder of said County.

Said portion of land described herein above, being bounded on the west by the east line of that certain roadway right of way identified as Historic Kern 58, as shown on map filed, on April 25, 2005, in Book 22, page 199, of Record of Surveys in the office of the County Recorder of said County.

Written by	<i>AB</i>
Checked by	<i>RW</i>
Date	<i>2-25-10</i>



SECTION 35




T.32S., R.35E., M.D.M.

EXIST. DWP BISHOP JCT.-
DRINKWATER JCT. T.L. R/W 31A

S.P.R.R. R/W
BUS. 58

BARREN RIDGE S.S.-HASKELL S.S. T.L. R/W 83

KERN COUNTY

	AREA OF PARCEL SOUGHT	0.032 AC.
	AREA OF REMAINDER	1.419 AC.
	TOTAL AREA OF LARGER PARCEL	1.451 AC.

REVISION			PARCEL 224011		
NO	DRN	CKD	BARREN RIDGE S.S. TO HASKELL S.S. T.L. R/W		
ENGINEERING APPROVAL			DRN	CKD	DATE
FINAL APPROVAL RELEASE SIGNATURE			AB	GB	4/16/10
DESCRIPTION			POWER SYSTEM		
			DEPARTMENT OF WATER AND POWER		
			CITY OF LOS ANGELES		
			DRAWING NUMBER		
			L83-CDR113		

REF:
PARCEL INDEX MAP L83-CM6
ASSESSOR'S MAP 224-242-23

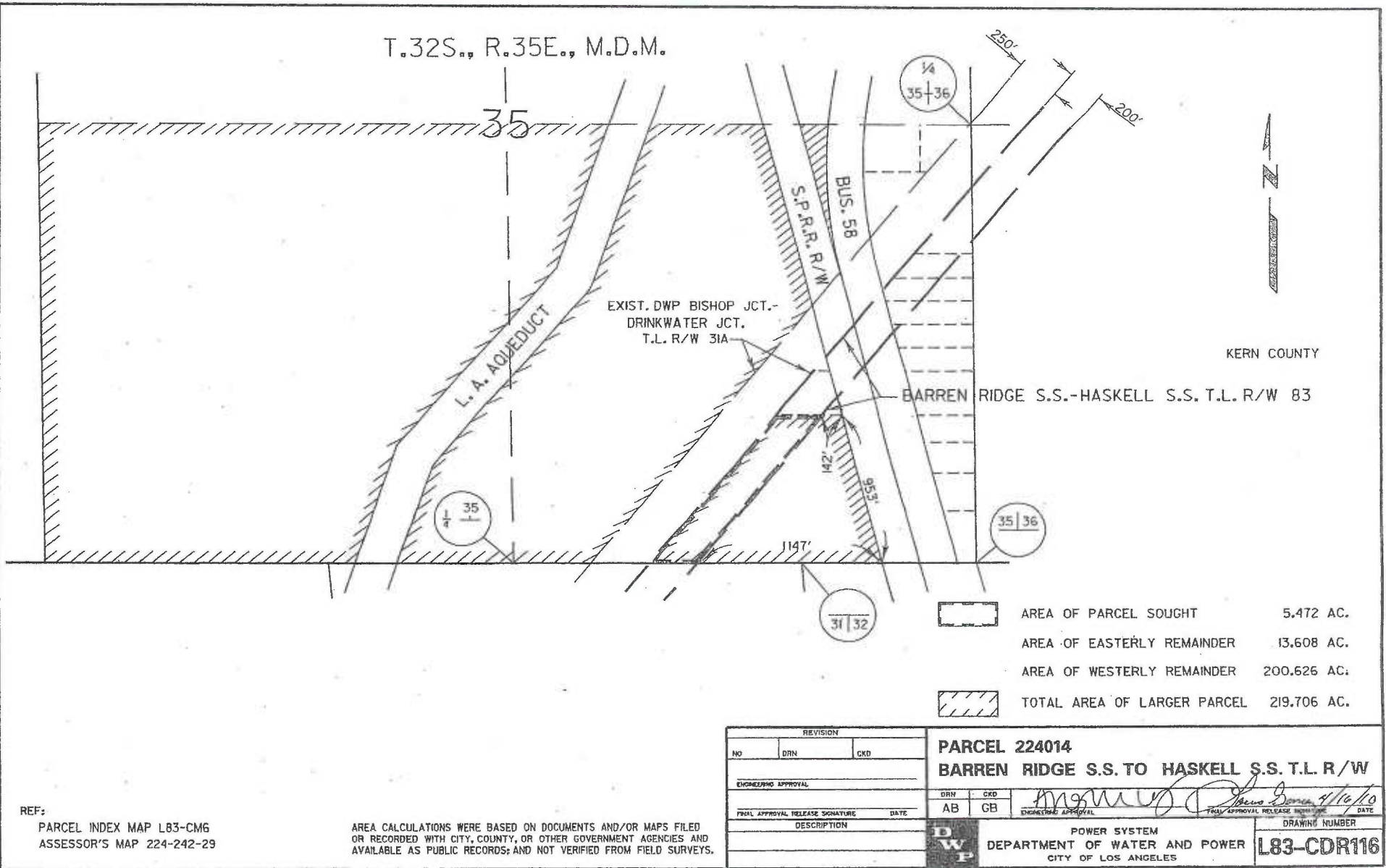
AREA CALCULATIONS WERE BASED ON DOCUMENTS AND/OR MAPS FILED OR RECORDED WITH CITY, COUNTY, OR OTHER GOVERNMENT AGENCIES AND AVAILABLE AS PUBLIC RECORDS; AND NOT VERIFIED FROM FIELD SURVEYS.

Legal Description Parcel No. 224014
APN 224-242-29
Barren Ridge Renewable Transmission Project
Transmission Line Right of Way





That portion of the South Half of Section 35, T. 32 S., R. 35 E., M.D.M., in the County of Kern, State of California, according to the Official Plat thereof, described in Deed recorded on August 30, 2005 as Instrument No. 0205234840 of Official Records in the office of the County Recorder of said County, lying within a strip of land, 200 feet wide, the northwesterly sideline thereof being coincident with the southeasterly sideline of that certain strip of land, 250 feet wide, described in Final Order of Condemnation Case No. 99-244, of the Superior Court of the State of California for the County of Kern, a certified copy thereof being recorded on February 9, 1970 as Instrument No. 07079, in Book 4365, page 478 of Official Records in the office of the County Recorder of said County.


Written by	<i>[Signature]</i>
Checked by	<i>[Signature]</i>
Date	<i>3-1-10</i>

T.32S., R.35E., M.D.M.



KERN COUNTY

	AREA OF PARCEL SOUGHT	5.472 AC.
	AREA OF EASTERLY REMAINDER	13.608 AC.
	AREA OF WESTERLY REMAINDER	200.626 AC.
	TOTAL AREA OF LARGER PARCEL	219.706 AC.

REVISION			NO		DRN	CKD	PARCEL 224014		
							BARREN RIDGE S.S. TO HASKELL S.S. T.L. R/W		
ENGINEER/PMO APPROVAL							DRN	CKD	 <small>DATE</small> 4/16/10
FIELD APPROVAL, RELEASE SIGNATURE							AB	CB	
DESCRIPTION							POWER SYSTEM		
							DEPARTMENT OF WATER AND POWER		
							CITY OF LOS ANGELES		
							DRAWING NUMBER		
							L83-CDR116		

REF:
 PARCEL INDEX MAP L83-CM6
 ASSESSOR'S MAP 224-242-29

AREA CALCULATIONS WERE BASED ON DOCUMENTS AND/OR MAPS FILED OR RECORDED WITH CITY, COUNTY, OR OTHER GOVERNMENT AGENCIES AND AVAILABLE AS PUBLIC RECORDS; AND NOT VERIFIED FROM FIELD SURVEYS.

Legal Description Parcel No. 225046
APN 225-412-02
Barren Ridge Renewable Transmission Project
Transmission Line Right of Way

That portion of the North Half of Fractional Section 31, T. 12 N., R. 12 W., S.B.M., in the County of Kern, State of California, according to the Official Plat thereof, lying within a strip of land 200 feet wide, the northwesterly sideline thereof being coincident with the southeasterly sideline, and the northeasterly prolongation of said southeasterly sideline, of that certain strip of land, 250 feet wide, described in Final Order of Condemnation Case No. 99-244, of the Superior Court of the State of California for the County of Kern, a certified copy thereof being recorded on July 29, 1971 as Instrument No. 07973 in Book 4555, page 754 of Official Records in the office of the County Recorder of said County.

Written by	<i>APB</i>
Checked by	<i>RM</i>
Date	<i>2-24-10</i>

T.32S., R.35E., M.D.M.
 T.12N., R.12W., S.B.M.

31
 1/4
 T12N
 R12W

35
 1/4
 T32S
 R35E

35 | 36

EXIST. DWP BISHOP JCT.-
 DRINKWATER JCT.
 T.L. R/W 31A

BARREN RIDGE S.S.-
 HASKELL S.S. T.L. R/W 83

L. A. AQUEDUCT

645'

1883'

2385'

31+32
 1/4

250'

31

200'



KERN COUNTY

	AREA OF PARCEL SOUGHT	11.508 AC.
	AREA OF EASTERLY REMAINDER	65.875 AC.
	AREA OF WESTERLY REMAINDER	30.713 AC.
	TOTAL AREA OF LARGER PARCEL	108.096 AC.

REF:
 PARCEL INDEX MAP L83-CM8
 ASSESSOR'S MAP 225-412-02

AREA CALCULATIONS WERE BASED ON DOCUMENTS AND/OR MAPS FILED
 OR RECORDED WITH CITY, COUNTY, OR OTHER GOVERNMENT AGENCIES AND
 AVAILABLE AS PUBLIC RECORDS; AND NOT VERIFIED FROM FIELD SURVEYS.

REVISION			NO		DRN		CHKD	
PARCEL 225046 BARREN RIDGE S.S. TO HASKELL S.S. T.L. R/W								
ENGINEERING APPROVAL			DRN	CHKD				
FINAL APPROVAL, RELEASE SIGNATURE			AB	GB				
DESCRIPTION			POWER SYSTEM		DEPARTMENT OF WATER AND POWER		DRAWING NUMBER	
			CITY OF LOS ANGELES				L83-CDR194	

L83CDR194.DGN

Legal Description Parcel No. 225047
APN 225-412-03
Barren Ridge Renewable Transmission Project
Transmission Line Right of Way

That portion of the North Half of the Southeast Quarter of Fractional Section 31, T. 12 N., R. 12 W., S.B.M., in the County of Kern, State of California, according to the Official Plat thereof, lying within a strip of land 200 feet wide, the northwesterly sideline thereof being coincident with the southeasterly sideline, and the southwesterly prolongation of said southeasterly sideline, of that certain strip of land, 250 feet wide, described in Final Order of Condemnation Case No. 99-244, of the Superior Court of the State of California for the County of Kern, a certified copy thereof being recorded on July 29, 1971 as Instrument No. 07973 in Book 4555, page 754 of Official Records in the office of the County Recorder of said County.

Written by	<i>ABE</i>
Checked by	<i>RW</i>
Date	<i>2-24-10</i>

EXIST. DWP BISHOP JCT.-
DRINKWATER JCT.
T.L. R/W 31A




L. A. AQUEDUCT

BARREN RIDGE S.S.-
HASKELL S.S. T.L. R/W 83

1/4
31+32

KERN COUNTY

T.12N., R.12W., S.B.M.

	AREA OF PARCEL SOUGHT	0.807 AC.
	AREA OF REMAINDER	74.211 AC.
	TOTAL AREA OF LARGER PARCEL	75.018 AC.

REF:
PARCEL INDEX MAP L83-CM8
ASSESSOR'S MAP 225-412-03

AREA CALCULATIONS WERE BASED ON DOCUMENTS AND/OR MAPS FILED
OR RECORDED WITH CITY, COUNTY, OR OTHER GOVERNMENT AGENCIES AND
AVAILABLE AS PUBLIC RECORDS; AND NOT VERIFIED FROM FIELD SURVEYS.

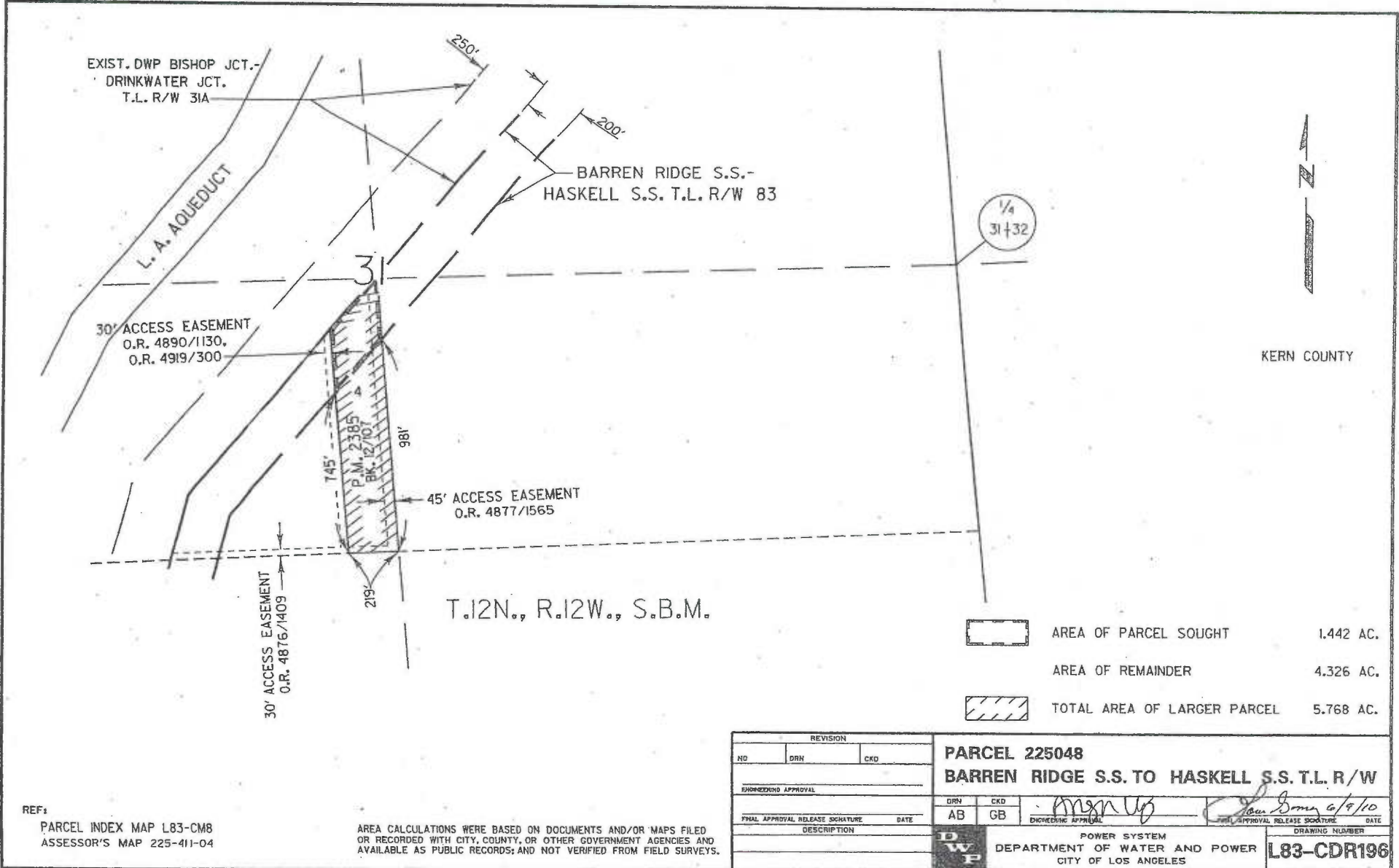
REVISION			PARCEL 225047	
NO	DRN	CKD	BARREN RIDGE S.S. TO HASKELL S.S. T.L. R/W	
ENGINEERING APPROVAL			DRN	CKD
FINAL APPROVAL RELEASE SIGNATURE			AB	GB
DESCRIPTION			POWER SYSTEM	
			DEPARTMENT OF WATER AND POWER	
			CITY OF LOS ANGELES	
			DRAWING NUMBER	
			L83-CDR195	

L83CDR195.DGN

Legal Description Parcel No. 225048
APN 225-411-04
Barren Ridge Renewable Transmission Project
Transmission Line Right of Way

That portion of Parcel 4 of Parcel Map No. 2385, in the County of Kern, State of California, as per map thereof filed on January 21, 1975 in Book 12, page 107 of Parcel Maps in the office of the County Recorder of said County, lying within a strip of land 200 feet wide, the northwesterly sideline thereof being coincident with the southeasterly sideline of that certain strip of land, 250 feet wide, described in Deed recorded on January 22, 1970 as Instrument No. 03668 in Book 4360, page 102 of Official Records in the office of the County Recorder of said County.

Written by	<i>JS</i>
Checked by	<i>RW</i>
Date	<i>2-24-10</i>



T.12N., R.12W., S.B.M.

	AREA OF PARCEL SOUGHT	1.442 AC.
	AREA OF REMAINDER	4.326 AC.
	TOTAL AREA OF LARGER PARCEL	5.768 AC.

REF: PARCEL INDEX MAP L83-CM8
ASSESSOR'S MAP 225-411-04

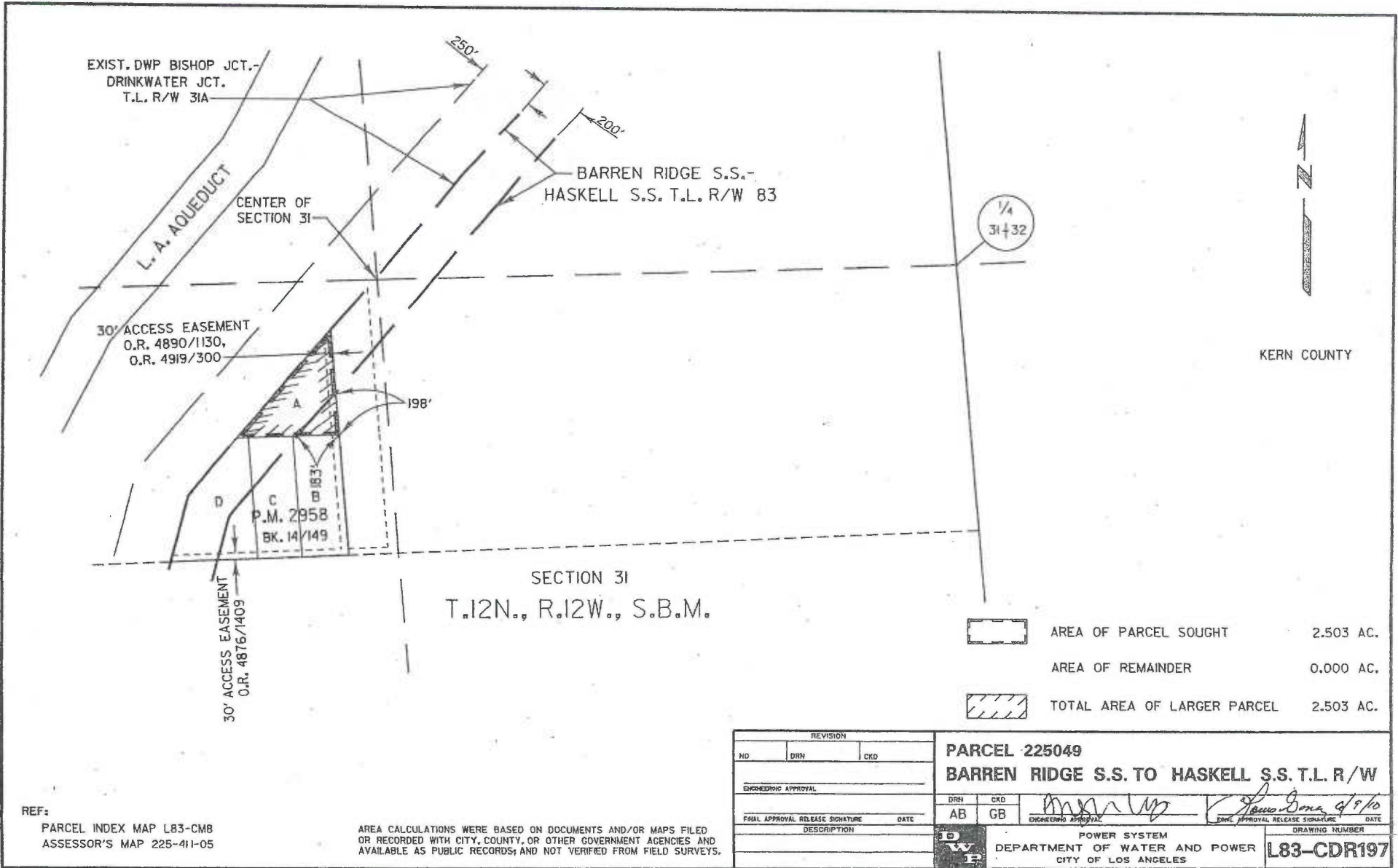
AREA CALCULATIONS WERE BASED ON DOCUMENTS AND/OR MAPS FILED OR RECORDED WITH CITY, COUNTY, OR OTHER GOVERNMENT AGENCIES AND AVAILABLE AS PUBLIC RECORDS; AND NOT VERIFIED FROM FIELD SURVEYS.

REVISION			PARCEL 225048	
NO	DRN	CKD	BARREN RIDGE S.S. TO HASKELL S.S. T.L. R/W	
ENDORSEMENT APPROVAL			DRN	CKD
FINAL APPROVAL RELEASE SIGNATURE			AB	GB
DESCRIPTION			POWER SYSTEM	
			DEPARTMENT OF WATER AND POWER	
			CITY OF LOS ANGELES	
			DRAWING NUMBER	
			L83-CDR196	

Legal Description Parcel No. 225049
APN 225-411-05
Barren Ridge Renewable Transmission Project
Transmission Line Right of Way

Parcel A of Parcel Map No. 2958, in the County of Kern, State of California, as per map thereof filed on October 30, 1975 in Book 14, page 149 of Parcel Maps in the office of the County Recorder of said County.

Written by *AB*
Checked by *RW*
Date *2-23-10*



REF:
PARCEL INDEX MAP L83-CMB
ASSESSOR'S MAP 225-411-05

AREA CALCULATIONS WERE BASED ON DOCUMENTS AND/OR MAPS FILED
OR RECORDED WITH CITY, COUNTY, OR OTHER GOVERNMENT AGENCIES AND
AVAILABLE AS PUBLIC RECORDS; AND NOT VERIFIED FROM FIELD SURVEYS.

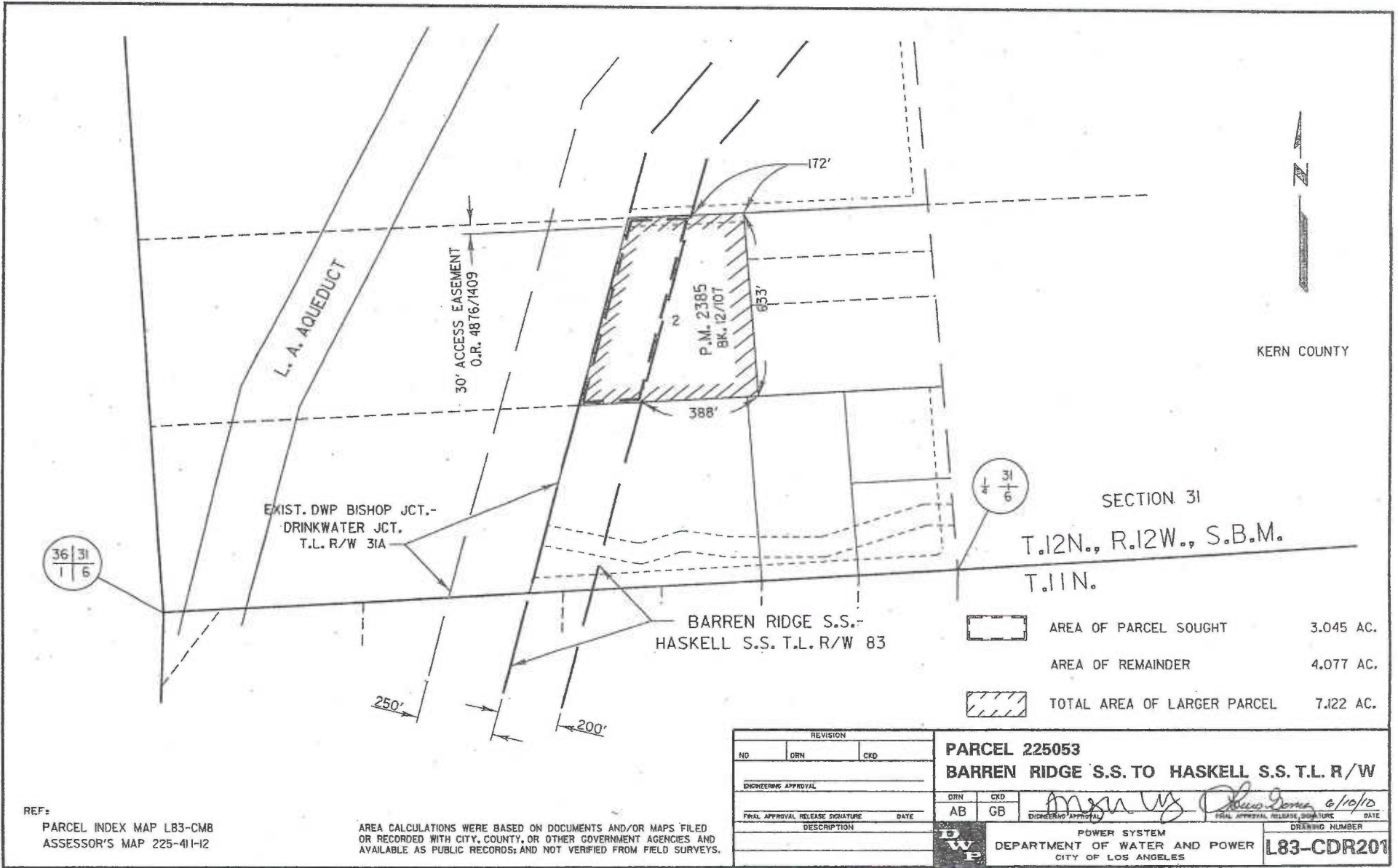
REVISION			PARCEL 225049	
NO	DRN	CKD	BARREN RIDGE S.S. TO HASKELL S.S. T.L. R/W	
ENGINEERING APPROVAL			DRN	CKD
FINAL APPROVAL RELEASE SIGNATURE			AB	GB
DESCRIPTION			POWER SYSTEM	
			DEPARTMENT OF WATER AND POWER	
			CITY OF LOS ANGELES	
			DRAWING NUMBER	
			L83-CDR197	

L83CDR197.DGN

Legal Description Parcel No. 225053
APN 225-411-12
Barren Ridge Renewable Transmission Project
Transmission Line Right of Way

That portion of Parcel 2 of Parcel Map No. 2385, in the County of Kern, State of California, as per map thereof filed on January 21, 1975 in Book 12, page 107 of Parcel Maps in the office of the County Recorder of said County, lying within a strip of land 200 feet wide, the northwesterly sideline thereof being coincident with the southeasterly sideline of that certain strip of land, 250 feet wide, described in Deed recorded on January 22, 1970 as Instrument No. 03668 in Book 4360, page 102 of Official Records in the office of the County Recorder of said County.

Written by	<i>RSB</i>
Checked by	<i>RW</i>
Date	<i>2-24-10</i>



REF:
 PARCEL INDEX MAP LB3-CMB
 ASSESSOR'S MAP 225-411-12

AREA CALCULATIONS WERE BASED ON DOCUMENTS AND/OR MAPS FILED
 OR RECORDED WITH CITY, COUNTY, OR OTHER GOVERNMENT AGENCIES AND
 AVAILABLE AS PUBLIC RECORDS; AND NOT VERIFIED FROM FIELD SURVEYS.

REVISION			PARCEL 225053	
NO	DRN	CKD	BARREN RIDGE S.S. TO HASKELL S.S. T.L. R/W	
ENGINEERING APPROVAL			DRN	CKD
FINAL APPROVAL RELEASE SIGNATURE			AB	GB
DATE			6/10/10	
DESCRIPTION			POWER SYSTEM	
			DEPARTMENT OF WATER AND POWER	
			CITY OF LOS ANGELES	
			DRAWING NUMBER	
			L83-CDR201	

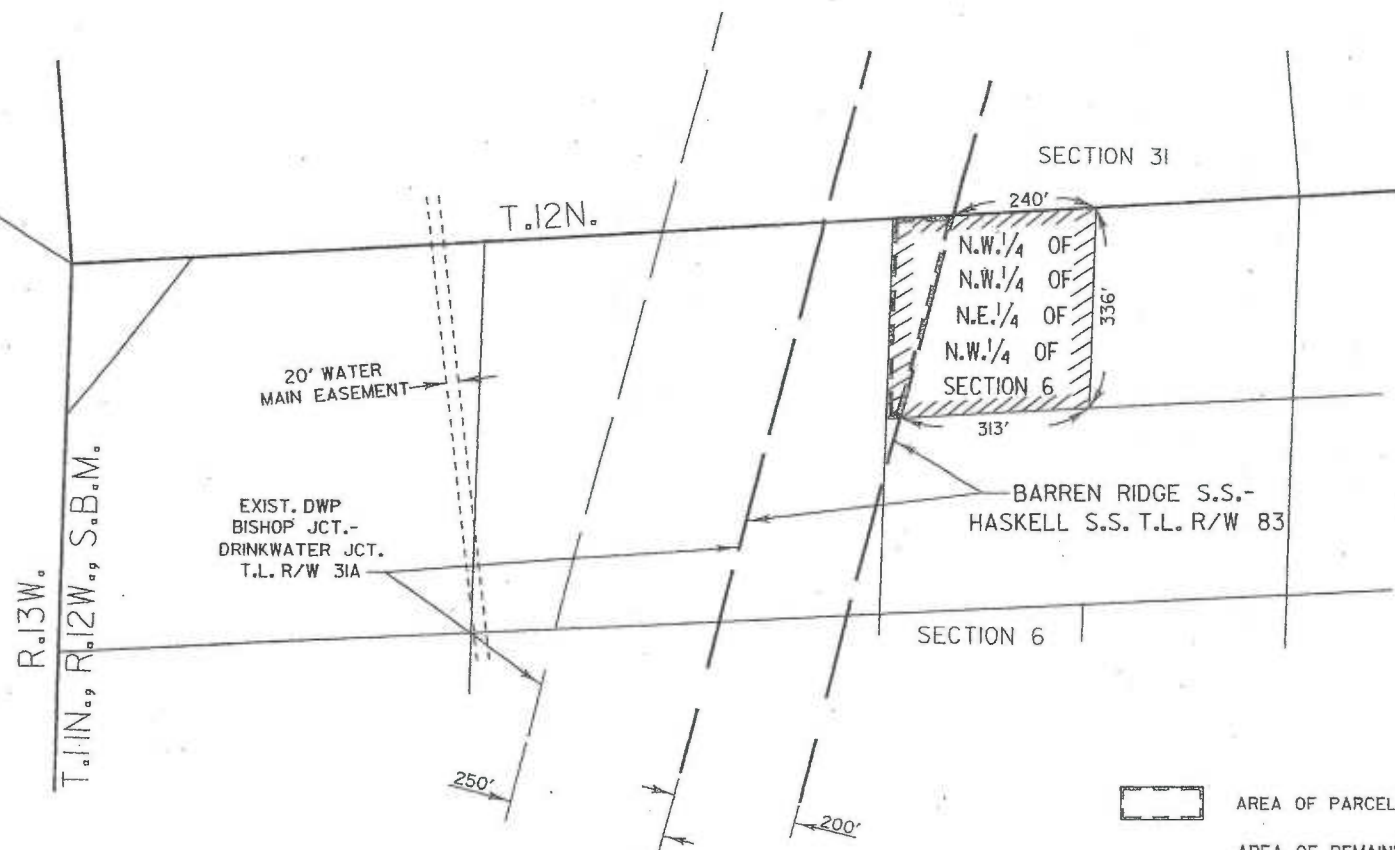
L83CDR201.DGN

Legal Description Parcel No. 427002
APN 427-042-01
Barren Ridge Renewable Transmission Project
Transmission Line Right of Way


That portion of the North Half of the North Half of the Northeast Quarter of the Northwest Quarter of Fractional Section 6, T. 11 N., R. 12 W., S.B.M., in the County of Kern, State of California, according to the Official Plat thereof, lying within a strip of land 200 feet wide, the northwesterly sideline thereof being coincident with the southeasterly sideline, and the northeasterly prolongation of said southeasterly sideline, of that certain strip of land, 250 feet wide, described in Judgement and Final Order of Condemnation Case No. 131,437, of the Superior Court of the State of California for the County of Kern, a certified copy thereof being recorded on October 16, 1978, as Instrument No. 038461 in Book 5147, page 784, of Official Records in the office of the County Recorder of said County.

Written by	<i>JSD</i>
Checked by	<i>RW</i>
Date	<i>2-24-10</i>

36 | 31
1 | 6



	AREA OF PARCEL SOUGHT	0.415 AC.
	AREA OF REMAINDER	2.118 AC.
	TOTAL AREA OF LARGER PARCEL	2.533 AC.

REVISION			PARCEL 427002	
NO	DRN	CKD	BARREN RIDGE S.S. TO HASKELL S.S. T.L. R/W	
ENGINEERING APPROVAL			DRN	CKD
			AB	GB
FINAL APPROVAL RELEASE SIGNATURE			 ENGINEERING APPROVAL	
DATE			FINAL APPROVAL RELEASE DATE	
DESCRIPTION			DRAWING NUMBER	
			L83-CDR203	
			POWER SYSTEM	
			DEPARTMENT OF WATER AND POWER	
			CITY OF LOS ANGELES	

REF:
PARCEL INDEX MAP L83-CMB
ASSESSOR'S MAP 427-042-01

AREA CALCULATIONS WERE BASED ON DOCUMENTS AND/OR MAPS FILED OR RECORDED WITH CITY, COUNTY, OR OTHER GOVERNMENT AGENCIES AND AVAILABLE AS PUBLIC RECORDS; AND NOT VERIFIED FROM FIELD SURVEYS.

Legal Description Parcel No. 427003
APN 427-041-05
Barren Ridge Renewable Transmission Project
Transmission Line Right of Way

The North Half of the Southeast Quarter of the Northwest Quarter of the Northwest Quarter of Section 6,
T. 11 N., R. 12 W., S.B.M., in the County of Kern, State of California, according to the Official Plat thereof.

Excepting therefrom that portion thereof lying with that certain 250 foot wide strip of land described in
Deed recorded on February 24, 1976, as Instrument No. 13167, in Book 4940, page 1223, of Official
Records in the office of the County Recorder of said County.

Written by	<i>ASL</i>
Checked by	<i>RW</i>
Date	<i>2-24-10</i>

36 | 31
1 | 6

T.12N.

20' WATER
MAIN EASEMENT

BARREN RIDGE S.S.-
HASKELL S.S. T.L. R/W 83

KERN COUNTY

R.13W.
T.11N., R.12W., S.B.M.

EXIST. DWP
BISHOP JCT.-
DRINKWATER JCT.
T.L. R/W 31A



SECTION 6

	AREA OF PARCEL SOUGHT	3.061 AC.
	AREA OF REMAINDER	0.00 AC.
	TOTAL AREA OF LARGER PARCEL	3.061 AC.

250'

200'

REF:
PARCEL INDEX MAP L83-CM8
ASSESSOR'S MAP 427-041-05

AREA CALCULATIONS WERE BASED ON DOCUMENTS AND/OR MAPS FILED
OR RECORDED WITH CITY, COUNTY, OR OTHER GOVERNMENT AGENCIES AND
AVAILABLE AS PUBLIC RECORDS; AND NOT VERIFIED FROM FIELD SURVEYS.

REVISION			PARCEL 427003	
NO	ORN	CRD	BARREN RIDGE S.S. TO HASKELL S.S. T.L. R/W	
ENGINEERING APPROVAL			DRN	CKD
FINAL APPROVAL RELEASE SIGNATURE			AB	GB
DESCRIPTION			POWER SYSTEM	
			DEPARTMENT OF WATER AND POWER	
			CITY OF LOS ANGELES	
			DRAWING NUMBER	
			L83-CDR205	

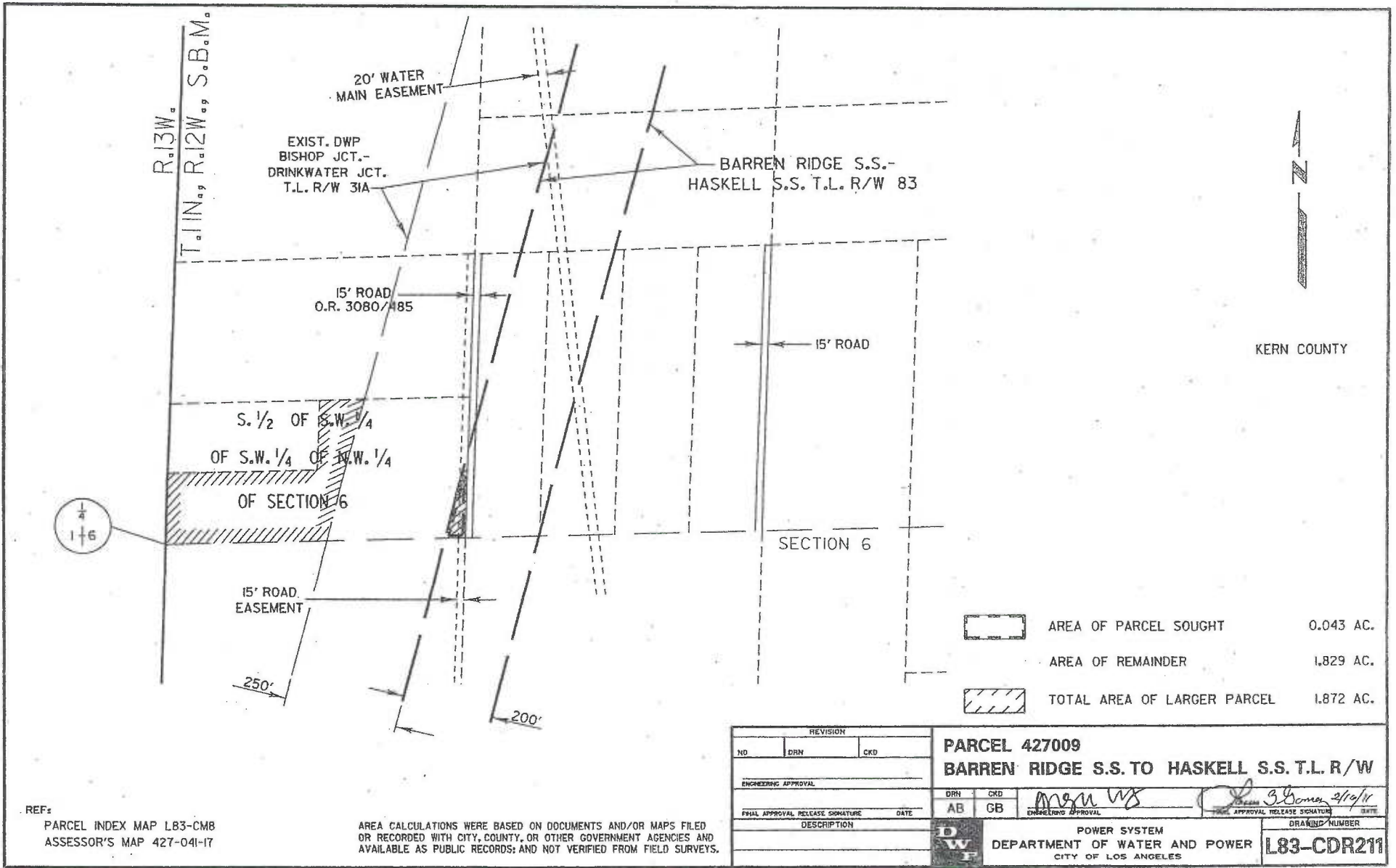
L83CDR205.DGN

Legal Description Parcel No. 427009
APN 427-041-17
Barren Ridge Renewable Transmission Project
Transmission Line Right of Way

That portion of the South Half of the Southwest Quarter of the Southwest Quarter of the Northwest Quarter of Section 6, T. 11 N., R. 12 W., S.B.M., in the County of Kern, State of California, according to the Official Plat thereof, lying southeasterly of the southeasterly sideline of that certain strip of land, 250 feet wide, described in Final Order of Condemnation, Case No. 99-244, of the Superior Court of the State of California for the County of Kern, a certified copy thereof being recorded on May 28, 1970 as Instrument No. 30791, in Book 4402, page 62, of Official Records in the office of the County Recorder of said County.

Written by	<i>K.B.</i>
Checked by	<i>RW</i>
Date	<i>1-11-11</i>

Legal Description Approved
Louis B. Bomey
Right of Way Engineer
Power System



KERN COUNTY

	AREA OF PARCEL SOUGHT	0.043 AC.
	AREA OF REMAINDER	1.829 AC.
	TOTAL AREA OF LARGER PARCEL	1.872 AC.

REF: PARCEL INDEX MAP L83-CM8
ASSESSOR'S MAP 427-041-17

AREA CALCULATIONS WERE BASED ON DOCUMENTS AND/OR MAPS FILED OR RECORDED WITH CITY, COUNTY, OR OTHER GOVERNMENT AGENCIES AND AVAILABLE AS PUBLIC RECORDS; AND NOT VERIFIED FROM FIELD SURVEYS.

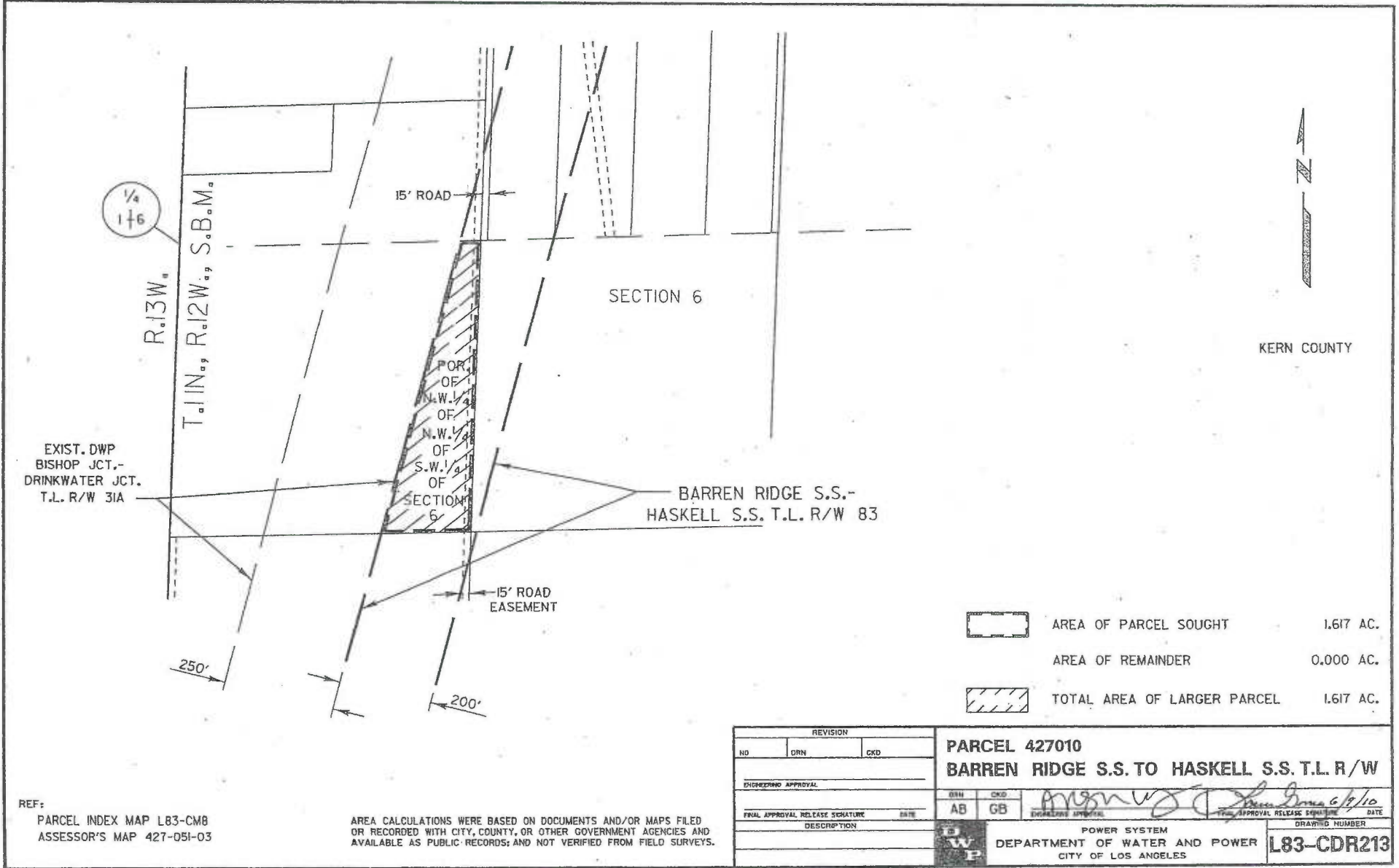
REVISION			PARCEL 427009	
NO	DRN	CKD	BARREN RIDGE S.S. TO HASKELL S.S. T.L. R/W	
ENGINEERING APPROVAL			DRN	CKD
FINAL APPROVAL RELEASE SIGNATURE			AB	GB
DESCRIPTION			POWER SYSTEM	
			DEPARTMENT OF WATER AND POWER	
			CITY OF LOS ANGELES	
			DRAWING NUMBER	
			L83-CDR211	

L83CDR211.DGN

Legal Description Parcel No. 427010 . .
APN 427-051-03
Barren Ridge Renewable Transmission Project
Transmission Line Right of Way

That portion of the Northwest Quarter of the Northwest Quarter of the Southwest Quarter of Section 6, T. 11 N., R. 12 W., S.B.M., in the County of Kern, State of California, according to the Official Plat thereof, lying southeasterly of the southeasterly sideline, and the northeasterly prolongation of said southeasterly sideline, of that certain strip of land, 250 feet wide, described in Deed recorded on March 30, 1970, as Instrument No. 17167, in Book 4382, page 430, of Official Records in the office of the County Recorder of said County.

Written by	<i>P. J. B.</i>
Checked by	<i>EW</i>
Date	<i>2-24-10</i>



REF:
 PARCEL INDEX MAP L83-CM8
 ASSESSOR'S MAP 427-051-03

AREA CALCULATIONS WERE BASED ON DOCUMENTS AND/OR MAPS FILED OR RECORDED WITH CITY, COUNTY, OR OTHER GOVERNMENT AGENCIES AND AVAILABLE AS PUBLIC RECORDS; AND NOT VERIFIED FROM FIELD SURVEYS.

REVISION			PARCEL 427010	
NO	ORN	CKD	BARREN RIDGE S.S. TO HASKELL S.S. T.L. R/W	
ENGINEERING APPROVAL			ENR	CKD
FINAL APPROVAL RELEASE SIGNATURE DATE			AB	GB
DESCRIPTION			POWER SYSTEM DEPARTMENT OF WATER AND POWER CITY OF LOS ANGELES	
			DRAWING NUMBER	
			L83-CDR213	

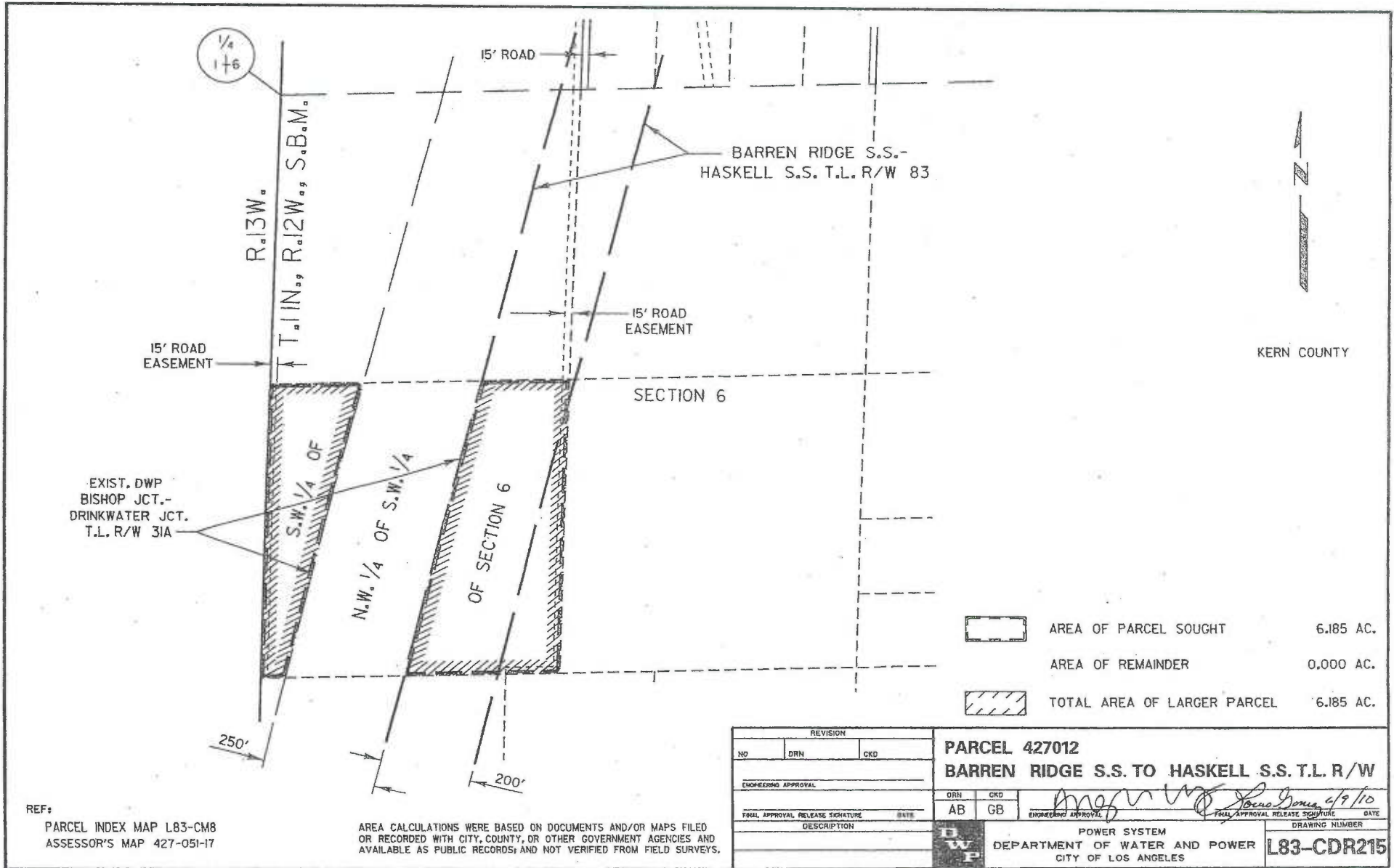
L83CDR213.DGN

Legal Description Parcel No. 427012
APN 427-051-17
Barren Ridge Renewable Transmission Project
Transmission Line Right of Way

That Southwest Quarter of the Northwest Quarter of the Southwest Quarter of Section 6, T. 11 N., R. 12 W., S.B.M., in the County of Kern, State of California, according to the Official Plat thereof.

Excepting therefrom that portion thereof lying with that certain strip of land, 250 feet wide, described in Final Order of Condemnation Case No. 98211, of the Superior Court of the State of California for the County of Kern, a certified copy thereof being recorded on April 23, 1971, as Instrument No. 28160, in Book 4517, page 607, of Official Records in the office of the County Recorder of said County.

Written by	<i>JSB</i>
Checked by	<i>RW</i>
Date	<i>2-24-10</i>



REF:
 PARCEL INDEX MAP L83-CM8
 ASSESSOR'S MAP 427-051-17

AREA CALCULATIONS WERE BASED ON DOCUMENTS AND/OR MAPS FILED OR RECORDED WITH CITY, COUNTY, OR OTHER GOVERNMENT AGENCIES AND AVAILABLE AS PUBLIC RECORDS, AND NOT VERIFIED FROM FIELD SURVEYS.

	AREA OF PARCEL SOUGHT	6.185 AC.
	AREA OF REMAINDER	0.000 AC.
	TOTAL AREA OF LARGER PARCEL	6.185 AC.

REVISION		PARCEL 427012	
NO	DRN	CKD	BARREN RIDGE S.S. TO HASKELL S.S. T.L. R/W
CHECKING APPROVAL		DRN	CKD
FULL APPROVAL RELEASE SIGNATURE		AB	GB
DESCRIPTION		4/9/10 POWER SYSTEM DEPARTMENT OF WATER AND POWER CITY OF LOS ANGELES	
		DRAWING NUMBER	
		L83-CDR215	

Legal Description Parcel No. 427014 .
APN 427-061-12
Barren Ridge Renewable Transmission Project
Transmission Line Right of Way

That portion of the North Half of the Northwest Quarter of the Northwest Quarter of Section 7, T. 11 N., R. 12 W., S.B.M., in the County of Kern, State of California, according to the Official Plat thereof, described in Deed recorded April 19, 2006 as Instrument No. 0206094893 of Official Records in the office of the County Recorder of said County, lying within a strip of land, 200 feet wide, the northwesterly sideline thereof being coincident with the southeasterly sideline, and the northeasterly prolongation of said southeasterly sideline, of that certain strip of land, 250 feet wide, described in Judgement and Final Order of Condemnation Case No. 131,437, of the Superior Court of the State of California for the County of Kern, a certified copy thereof being recorded on February 1, 1983, as Instrument No. 010979, in Book 5523, page 1367, of Official Records in the office of the County Recorder of said County.

Written by PSB
Checked by RW
Date 4-6-10

16
12 7

ARROYO AVE.

N.1/2 OF N.W.1/4 OF N.W.1/4
OF SECTION 7

EXIST. DWP
BISHOP JCT.-
DRINKWATER JCT.
T.L. R/W 31A



BARREN RIDGE S.S.-
HASKELL S.S. T.L. R/W 83

R.13W.
T.11N.99 R.12W.99 S.B.M.

250'
200'



KERN COUNTY

	AREA OF PARCEL SOUGHT	2.202 AC.
	AREA OF REMAINDER	17.892 AC.
	TOTAL AREA OF LARGER PARCEL	20.094 AC.

REF:
PARCEL INDEX MAP L83-CM9
ASSESSOR'S MAP 427-061-12

AREA CALCULATIONS WERE BASED ON DOCUMENTS AND/OR MAPS FILED
OR RECORDED WITH CITY, COUNTY, OR OTHER GOVERNMENT AGENCIES AND
AVAILABLE AS PUBLIC RECORDS, AND NOT VERIFIED FROM FIELD SURVEYS.

REVISION			PARCEL 427014	
NO	DRN	CKD	BARREN RIDGE S.S. TO HASKELL S.S. T.L. R/W	
ENGINEERING APPROVAL			DRN	CKD
FINAL APPROVAL RELEASE SIGNATURE			AB	GB
DESCRIPTION			POWER SYSTEM	
			DEPARTMENT OF WATER AND POWER	
			CITY OF LOS ANGELES	
			DRAWING NUMBER	
			L83-CDR218	

L83CDR218.DGN

Legal Description Parcel No. 427015
APN 427-061-13
Barren Ridge Renewable Transmission Project
Transmission Line Right of Way

That portion of the South Half of the Northwest Quarter of the Northwest Quarter of Section 7, T. 11 N., R. 12 W., S.B.M., in the County of Kern, State of California, according to the Official Plat thereof, described in Deed recorded April 19, 2006 as Instrument No. 0206094895 of Official Records in the office of the County Recorder of said County, lying within a strip of land, 200 feet wide, the northwesterly sideline thereof being coincident with the southeasterly sideline of that certain strip of land, 250 feet wide, described in Judgement and Final Order of Condemnation Case No. 131,437, of the Superior Court of the State of California for the County of Kern, a certified copy thereof being recorded on February 1, 1983, as Instrument No. 010979, in Book 5523, page 1367, of Official Records in the office of the County Recorder of said County.

Written by	<i>AGB</i>
Checked by	<i>RW</i>
Date	<i>4-6-10</i>

1 | 6
12 | 7

ARROYO AVE.

EXIST. DWP BISHOP JCT.-
DRINKWATER JCT. T.L. R/W 31A

BARREN RIDGE S.S.-
HASKELL S.S. T.L. R/W 83



SECTION 12

S.1/2 OF N.W.1/4 OF N.W.1/4
OF SECTION 7

KERN COUNTY

250'
200'



R.13W.
T.11N.99 R.12W.99 S.B.M.

	AREA OF PARCEL SOUGHT	0.224 AC.
	AREA OF REMAINDER	19.959 AC.
	TOTAL AREA OF LARGER PARCEL	20.183 AC.



REF:
RIGHT OF WAY MAP L83-CM9
ASSESSOR'S MAP 427-061-13

AREA CALCULATIONS WERE BASED ON DOCUMENTS AND/OR MAPS FILED
OR RECORDED WITH CITY, COUNTY, OR OTHER GOVERNMENT AGENCIES AND
AVAILABLE AS PUBLIC RECORDS; AND NOT VERIFIED FROM FIELD SURVEYS.

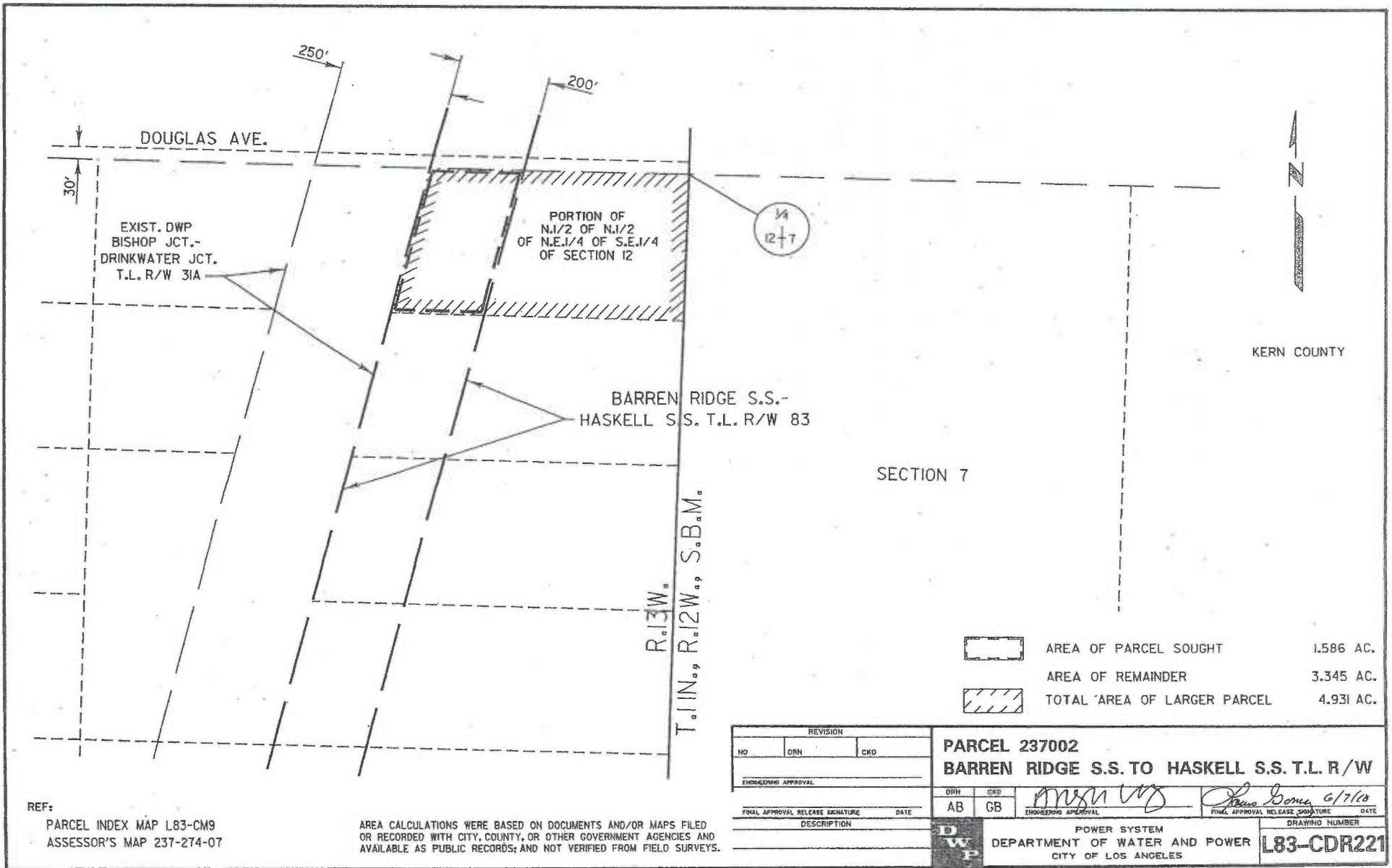
REVISION			PARCEL 427015	
NO	DRN	CKD	BARREN RIDGE S.S. TO HASKELL S.S. T.L. R/W	
ENGINEERED APPROVAL			DRN	CKD
			AB	GB
FINAL APPROVAL RELEASE SIGNATURE			 	
DATE			DATE	
DESCRIPTION			DRAWING NUMBER	
			L83-CDR219	
DWP			POWER SYSTEM DEPARTMENT OF WATER AND POWER CITY OF LOS ANGELES	

L83CDR219.DGN

Legal Description Parcel No. 237002
APN 237-274-07
Barren Ridge Renewable Transmission Project
Transmission Line Right of Way

That portion of the North Half of the North Half of the Northeast Quarter of the Southeast Quarter of Section 12, T. 11 N., R. 13 W., S.B.M., in the County of Kern, State of California, according to the Official Plat thereof, described in Decree Establishing Fact of Death of Joint Tenant Case No. 46468 of the Superior Court of the State of California for the County of Fresno, a certified copy thereof being recorded on October 7, 1971 as Instrument No. 27771, in Book 4584, page 179, of Official Records in the office of the County Recorder of said County, lying within a strip of land, 200 feet wide, the northwesterly sideline thereof being coincident with the southeasterly sideline, and the northeasterly prolongation of said southeasterly sideline, of that certain strip of land, 250 feet wide, described in Final Order of Condemnation Case No. 98211 of the Superior Court of the State of California for the County of Kern, a certified copy thereof being recorded on June 19, 1969, as Instrument No. 40174, in Book 4290, page 435, of Official Records in the office of the County Recorder of said County.

Written by	<i>AJB</i>
Checked by	<i>RW</i>
Date	<i>4-6-10</i>



EXIST. DWP
BISHOP JCT.-
DRINKWATER JCT.
T.L. R/W 31A

PORTION OF
N.1/2 OF N.1/2
OF N.E.1/4 OF S.E.1/4
OF SECTION 12

BARREN RIDGE S.S.-
HASKELL S.S. T.L. R/W 83

T.11N., R.12W., S.8E., S.B.M.
R.13W.

SECTION 7

KERN COUNTY

- AREA OF PARCEL SOUGHT 1.586 AC.
- AREA OF REMAINDER 3.345 AC.
- TOTAL AREA OF LARGER PARCEL 4.931 AC.

REF:
PARCEL INDEX MAP L83-CM9
ASSESSOR'S MAP 237-274-07

AREA CALCULATIONS WERE BASED ON DOCUMENTS AND/OR MAPS FILED
OR RECORDED WITH CITY, COUNTY, OR OTHER GOVERNMENT AGENCIES AND
AVAILABLE AS PUBLIC RECORDS; AND NOT VERIFIED FROM FIELD SURVEYS.

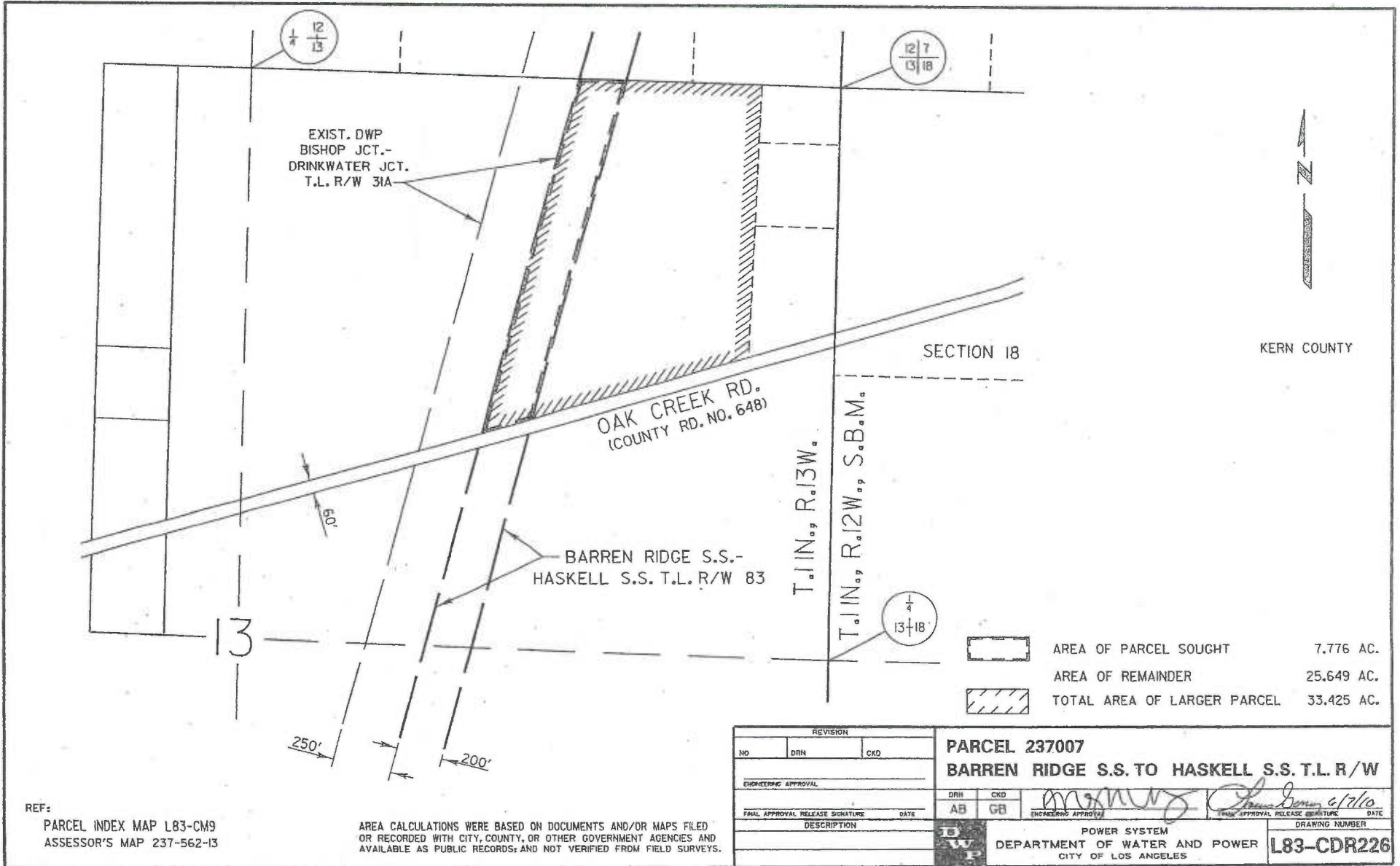
REVISION			NO		DRN		CKD	
<p>PARCEL 237002 BARREN RIDGE S.S. TO HASKELL S.S. T.L. R/W</p>								
ENGINEERING APPROVAL			DRN	CKD				
FINAL APPROVAL RELEASE SIGNATURE			DATE	DATE	<p>ENGINEERING APPROVAL</p>		<p>FINAL APPROVAL RELEASE SIGNATURE</p>	
DESCRIPTION			<p>POWER SYSTEM</p>		<p>DEPARTMENT OF WATER AND POWER</p>		<p>CITY OF LOS ANGELES</p>	
			<p>D W P</p>		<p>87/10</p>		<p>DRAWING NUMBER</p>	
							<p>L83-CDR221</p>	

L83CDR221.DGN

Legal Description Parcel No. 237007
APN 237-562-13
Barren Ridge Renewable Transmission Project
Transmission Line Right of Way

That portion of the Northeast Quarter of Section 13, T. 11 N., R. 13 W., S.B.M., in the County of Kern, State of California, according to the Official Plat thereof, described in Deed recorded on May 28, 2004 as Instrument No. 0204123902 of Official Records in the office of the County Recorder of said County, lying within a strip of land, 200 feet wide, the northwesterly sideline thereof being coincident with the southeasterly sideline, and the northeasterly prolongation of said southeasterly sideline, of that certain strip of land, 250 feet wide, described in Parcel 167B of Final Order of Condemnation Case No. 98211 of the Superior Court of the State of California, a certified copy thereof being recorded on July 31, 1970 as Instrument No. 45491 in Book 4422, page 582, of Official Records in the office of the County Recorder of said County.

Written by	<i>J. B.</i>
Checked by	<i>RW</i>
Date	<i>4-7-10</i>



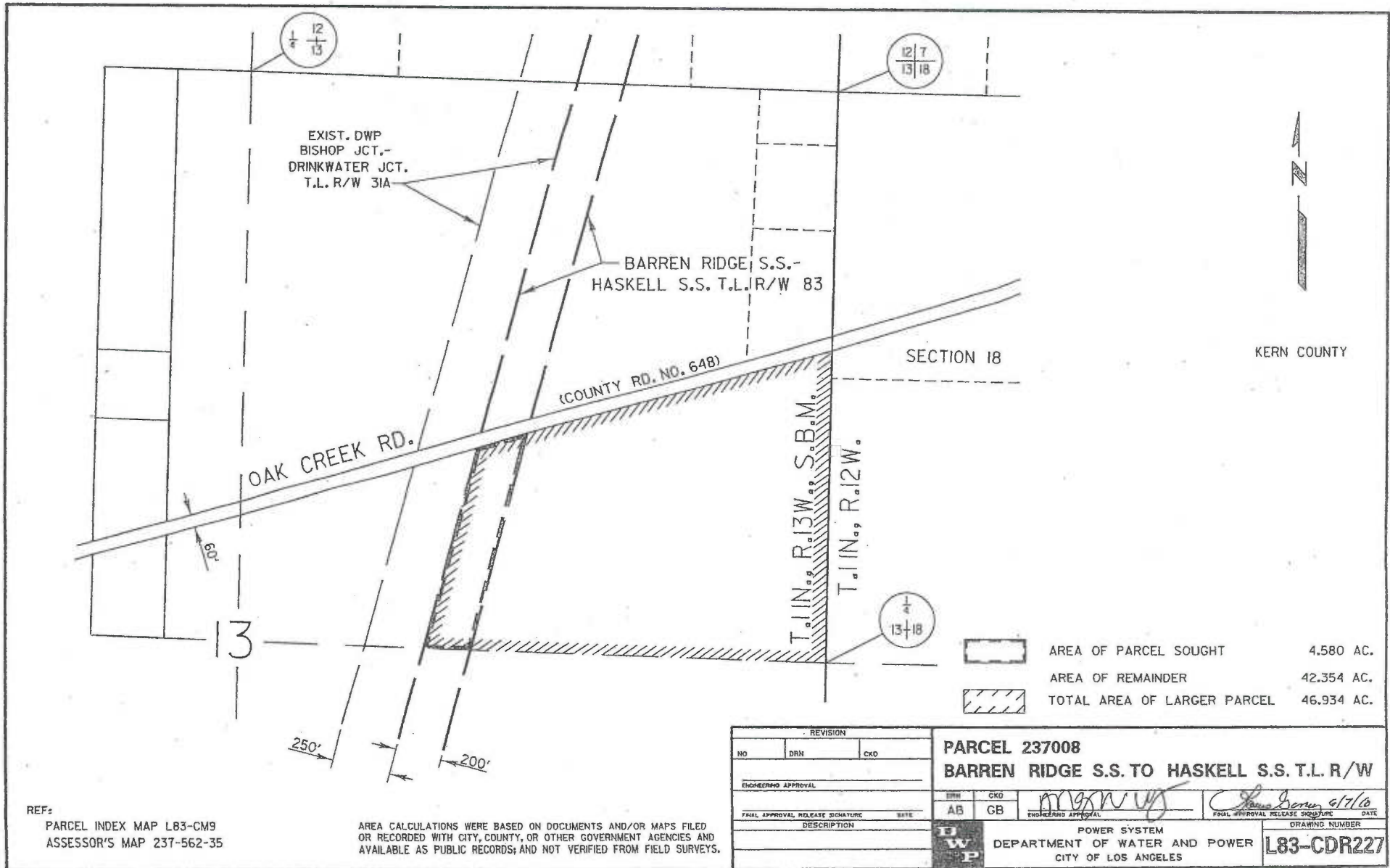
REF:
PARCEL INDEX MAP L83-CM9
ASSESSOR'S MAP 237-562-13

AREA CALCULATIONS WERE BASED ON DOCUMENTS AND/OR MAPS FILED OR RECORDED WITH CITY, COUNTY, OR OTHER GOVERNMENT AGENCIES AND AVAILABLE AS PUBLIC RECORDS; AND NOT VERIFIED FROM FIELD SURVEYS.

Legal Description Parcel No. 237008
APN 237-562-35
Barren Ridge Renewable Transmission Project
Transmission Line Right of Way

That portion of the Northeast Quarter of Section 13, T. 11 N., R. 13 W., S.B.M., in the County of Kern, State of California, according to the Official Plat thereof, described in Parcel 3 of Deed recorded on July 28, 1994 as Instrument No. 112993, in Book 7066, page 275, of Official Records in the office of the County Recorder of said County, lying within a strip of land, 200 feet wide, the northwesterly sideline thereof being coincident with the southeasterly sideline, and the northeasterly prolongation of said southeasterly sideline, of that certain strip of land, 250 feet wide, described in Parcel 167A of Final Order of Condemnation Case No. 98211, of the Superior Court of the State of California, a certified copy thereof being recorded on July 31, 1970 as Instrument No. 45491 in Book 4422, page 582, of Official Records in the office of the County Recorder of said County.

Written by	<i>AB</i>
Checked by	<i>RW</i>
Date	<i>4-7-10</i>




REF:
 PARCEL INDEX MAP L83-CM9
 ASSESSOR'S MAP 237-562-35


AREA CALCULATIONS WERE BASED ON DOCUMENTS AND/OR MAPS FILED OR RECORDED WITH CITY, COUNTY, OR OTHER GOVERNMENT AGENCIES AND AVAILABLE AS PUBLIC RECORDS; AND NOT VERIFIED FROM FIELD SURVEYS.

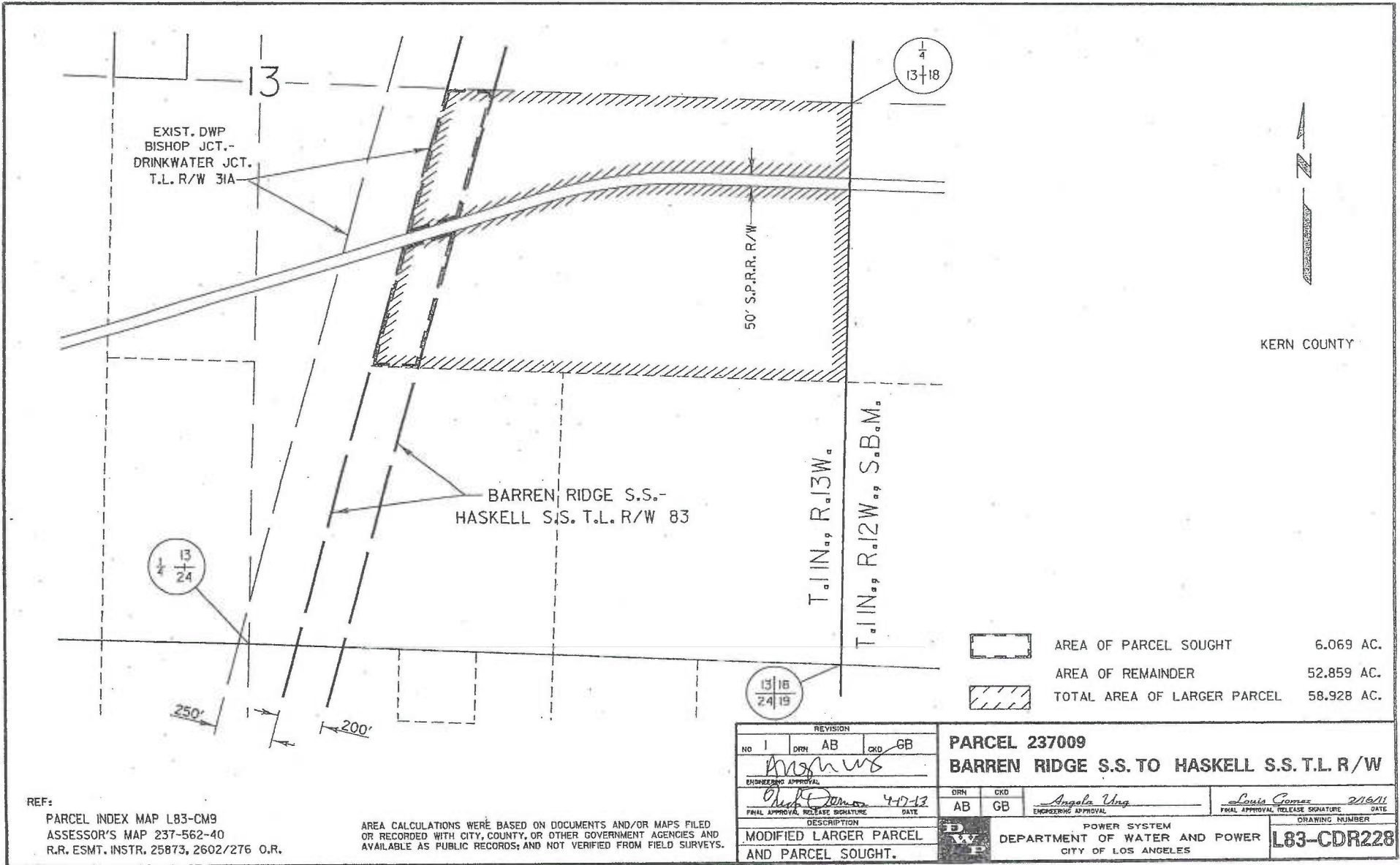
L83CDR227.DGN

Legal Description Parcel No. 237009
APN 237-562-40
Barren Ridge Renewable Transmission Project
Transmission Line Right of Way

That portion of the North Half of the Southeast Quarter of Section 13, T. 11 N., R. 13 W., S.B.M., in the County of Kern, State of California, according to the Official Plat thereof, lying within a strip of land, 200 feet wide, the centerline thereof being parallel with, and distant 100 feet southeasterly from the southeasterly sideline of that certain strip of land, 250 feet wide, described in Final Order of Condemnation Case No. 98211 of the Superior Court of the State of California for the County of Kern, a certified copy thereof being recorded on July 31, 1970 as Instrument No. 45491 in Book 4422, page 582, of Official Records in the office of the County Recorder of said County.

Legal Description Approved

Right of Way Engineer
Power System

Written by	
Checked by	RW
Date	1-11-11



KERN COUNTY

REF:
 PARCEL INDEX MAP L83-CM9
 ASSESSOR'S MAP 237-562-40
 R.R. ESMT. INSTR. 25873, 2602/276 O.R.

AREA CALCULATIONS WERE BASED ON DOCUMENTS AND/OR MAPS FILED OR RECORDED WITH CITY, COUNTY, OR OTHER GOVERNMENT AGENCIES AND AVAILABLE AS PUBLIC RECORDS; AND NOT VERIFIED FROM FIELD SURVEYS.

REVISION			
NO	BY	CHKD	DATE
1	AB	GB	
ENGINEERING APPROVAL <i>[Signature]</i>			
FINAL APPROVAL RELEASE SIGNATURE <i>[Signature]</i> 4-17-13			
DESCRIPTION			
MODIFIED LARGER PARCEL AND PARCEL SOUGHT.			

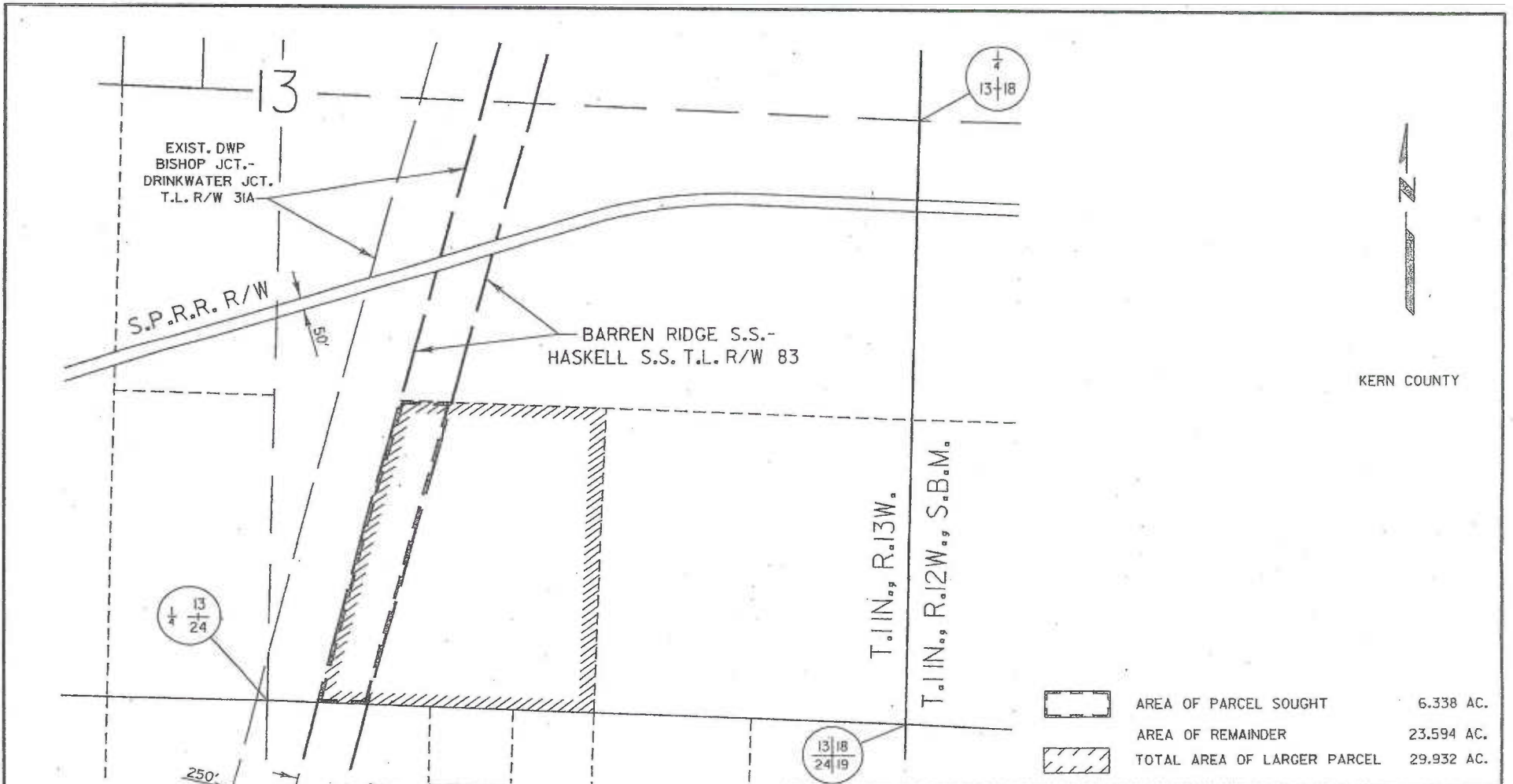
PARCEL 237009			
BARREN RIDGE S.S. TO HASKELL S.S. T.L. R/W			
DRN	CKD	<i>Angela Ung</i> ENGINEERING APPROVAL	
AB	GB	<i>Louis Gomez</i> 2/16/11 FINAL APPROVAL RELEASE SIGNATURE DATE	
POWER SYSTEM DEPARTMENT OF WATER AND POWER CITY OF LOS ANGELES			DRAWING NUMBER L83-CDR228

L83CDR228.DGN

Legal Description Parcel No. 237010 .
APN 237-562-42
Barren Ridge Renewable Transmission Project
Transmission Line Right of Way

That portion of the Southwest Quarter of the Southeast Quarter of Section 13, T. 11 N., R. 13 W., S.B.M., in the County of Kern, State of California, according to the Official Plat thereof, described in Parcel 2 of Deed recorded on July 28, 1994, as Instrument No. 112993, in Book 7066, page 275, of Official Records in the office of the County Recorder of said County, lying within a strip of land, 200 feet wide, the northwesterly sideline thereof being coincident with the southeasterly sideline of that certain strip of land, 250 feet wide, described in Final Order of Condemnation Case No. 98211 of the Superior Court of the State of California, a certified copy thereof being recorded on July 31, 1970 as Instrument No. 45491 in Book 4422, page 582, of Official Records in the office of the County Recorder of said County.

Written by	<i>[Signature]</i>
Checked by	<i>RW</i>
Date	4-7-10



KERN COUNTY

	AREA OF PARCEL SOUGHT	6.338 AC.
	AREA OF REMAINDER	23.594 AC.
	TOTAL AREA OF LARGER PARCEL	29.932 AC.

REF:
 PARCEL INDEX MAP L83-CM9
 ASSESSOR'S MAP 237-562-42

AREA CALCULATIONS WERE BASED ON DOCUMENTS AND/OR MAPS FILED OR RECORDED WITH CITY, COUNTY, OR OTHER GOVERNMENT AGENCIES AND AVAILABLE AS PUBLIC RECORDS; AND NOT VERIFIED FROM FIELD SURVEYS.

REVISION		
NO.	DRN	CKD
ENGINEERING APPROVAL		
FINAL APPROVAL RELEASE SIGNATURE		DATE
DESCRIPTION		

PARCEL 237010
BARREN RIDGE S.S. TO HASKELL S.S. T.L. R/W

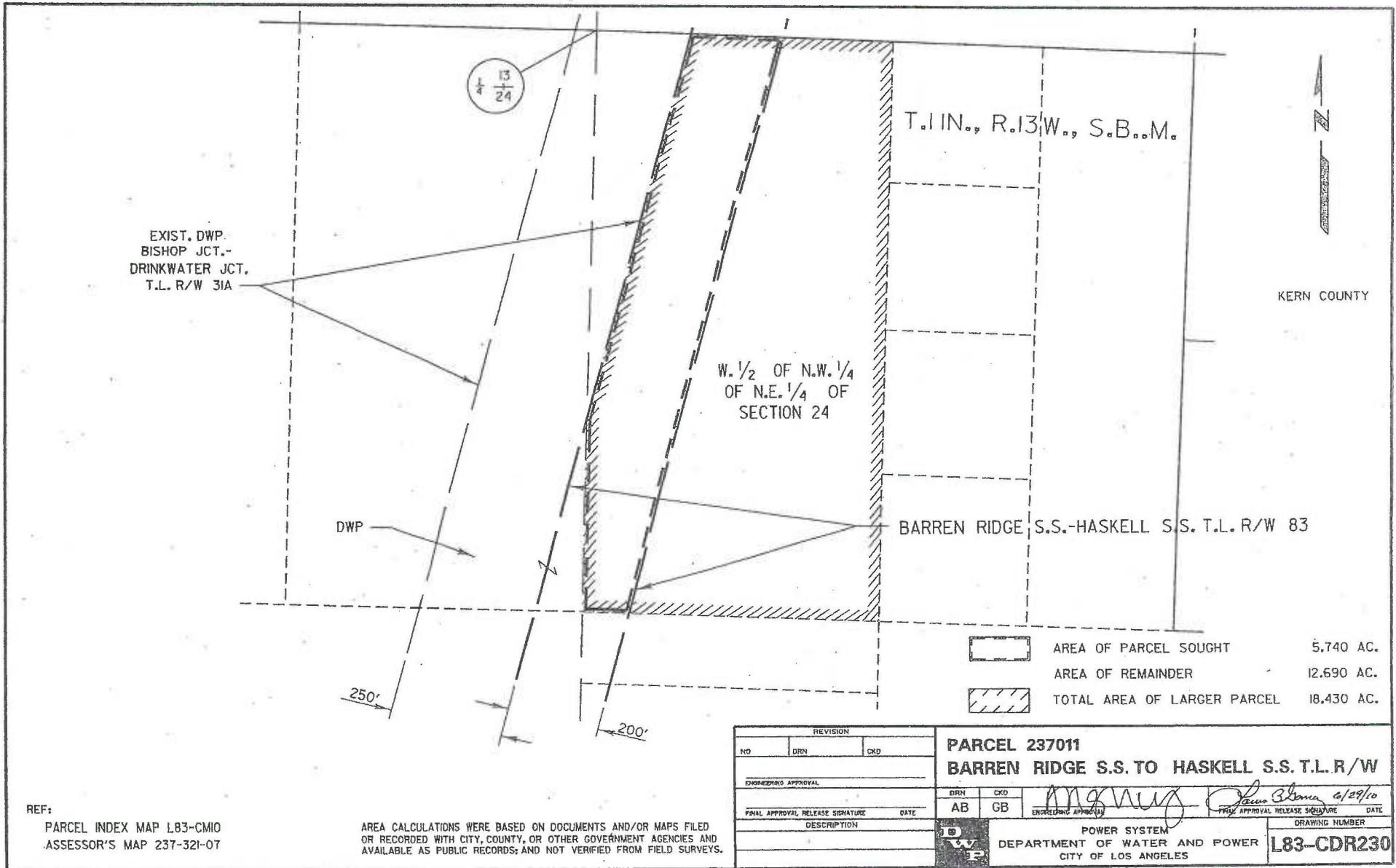
DRN	CKD	DATE
AB	GB	6/7/10
ENGINEERING APPROVAL		FINAL APPROVAL RELEASE SIGNATURE
POWER SYSTEM		DRAWING NUMBER
DEPARTMENT OF WATER AND POWER		L83-CDR229
CITY OF LOS ANGELES		

L83CDR229.DGN

Legal Description Parcel No. 237011 .
APN 237-321-07
Barren Ridge Renewable Transmission Project
Transmission Line Right of Way

That portion of the West Half of the Northwest Quarter of the Northeast Quarter of Section 24, T. 11 N., R. 13 W., S.B.M., in the County of Kern, State of California, according to the Official Plat thereof, described in Deed recorded on April 21, 1966, as Instrument No. 22534, in Book 3940, page 985, of Official Records in the office of the County Recorder of said County, lying within a strip of land, 200 feet wide, the northwesterly sideline thereof being coincident with the southeasterly sideline, and the northeasterly and southwesterly prolongations of said southeasterly sideline, of that certain strip of land, 250 feet wide, described in deed recorded on February 14, 1969 as Instrument No. 08431, in Book 4243, page 108, of Official Records in the office of the County Recorder of said County.

Written by	<i>ASB</i>
Checked by	<i>RW</i>
Date	<i>4-12-10</i>



EXIST. DWP
BISHOP JCT.-
DRINKWATER JCT.
T.L. R/W 31A

$\frac{1}{4}$ $\frac{13}{24}$

T.11N., R.13W., S.B..M.

W. 1/2 OF N.W. 1/4
OF N.E. 1/4 OF
SECTION 24

KERN COUNTY

DWP

BARREN RIDGE S.S.-HASKELL S.S. T.L. R/W 83

250'

200'

	AREA OF PARCEL SOUGHT	5.740 AC.
	AREA OF REMAINDER	12.690 AC.
	TOTAL AREA OF LARGER PARCEL	18.430 AC.

REF:
PARCEL INDEX MAP L83-CMIO
ASSESSOR'S MAP 237-321-07

AREA CALCULATIONS WERE BASED ON DOCUMENTS AND/OR MAPS FILED
OR RECORDED WITH CITY, COUNTY, OR OTHER GOVERNMENT AGENCIES AND
AVAILABLE AS PUBLIC RECORDS; AND NOT VERIFIED FROM FIELD SURVEYS.

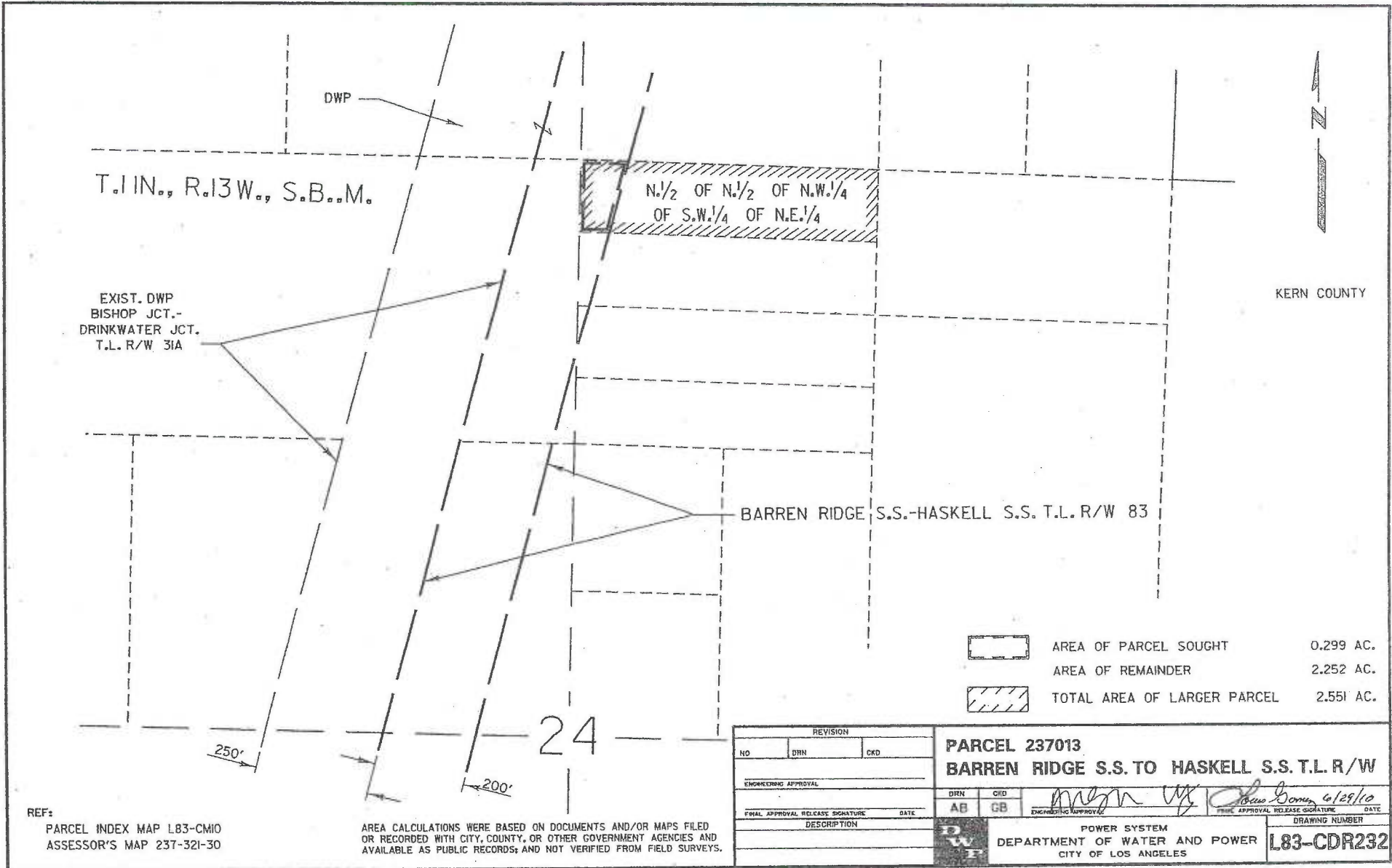
REVISION			PARCEL 237011	
NO	DRN	CRD	BARREN RIDGE S.S. TO HASKELL S.S. T.L. R/W	
ENGINEERING APPROVAL			DRN	CRD
FINAL APPROVAL, RELEASE SIGNATURE			AB	GB
DESCRIPTION			6/29/10 ENGINEERING APPROVAL FINAL APPROVAL, RELEASE SIGNATURE	
			POWER SYSTEM DEPARTMENT OF WATER AND POWER CITY OF LOS ANGELES	
			DRAWING NUMBER	
			L83-CDR230	

L83CDR230.DGN

Legal Description Parcel No. 237013
APN 237-321-30
Barren Ridge Renewable Transmission Project
Transmission Line Right of Way

That portion of the North Half of the North Half of the Northwest Quarter of the Southwest Quarter of the Northeast Quarter of Section 24, T. 11 N., R. 13 W., S.B.M., in the County of Kern, State of California, according to the Official Plat thereof, described in Deed recorded on July 27, 1999, as Instrument No. 0199107118 of Official Records in the office of the County Recorder of said County, lying within a strip of land, 200 feet wide, the northwesterly sideline thereof being coincident with the southeasterly sideline, and the northeasterly prolongation of said southeasterly sideline, of that certain strip of land, 250 feet wide, described in Final Order of Condemnation Case No. 98211 of the Superior Court of the State of California for the County of Kern, a certified copy thereof being recorded on January 20, 1969, as Instrument No. 03286, in Book 4235, page 425, of Official Records in the office of the County Recorder of said County.

Written by	<i>ASB</i>
Checked by	<i>RW</i>
Date	<i>4-13-10</i>



T.11N., R.13W., S.B.M.

N.1/2 OF N.1/2 OF N.W.1/4
OF S.W.1/4 OF N.E.1/4

EXIST. DWP
BISHOP JCT.-
DRINKWATER JCT.
T.L. R/W 31A

KERN COUNTY

BARREN RIDGE S.S.-HASKELL S.S. T.L. R/W 83

	AREA OF PARCEL SOUGHT	0.299 AC.
	AREA OF REMAINDER	2.252 AC.
	TOTAL AREA OF LARGER PARCEL	2.551 AC.

250'
200'
24

REF:
PARCEL INDEX MAP L83-CM10
ASSESSOR'S MAP 237-321-30

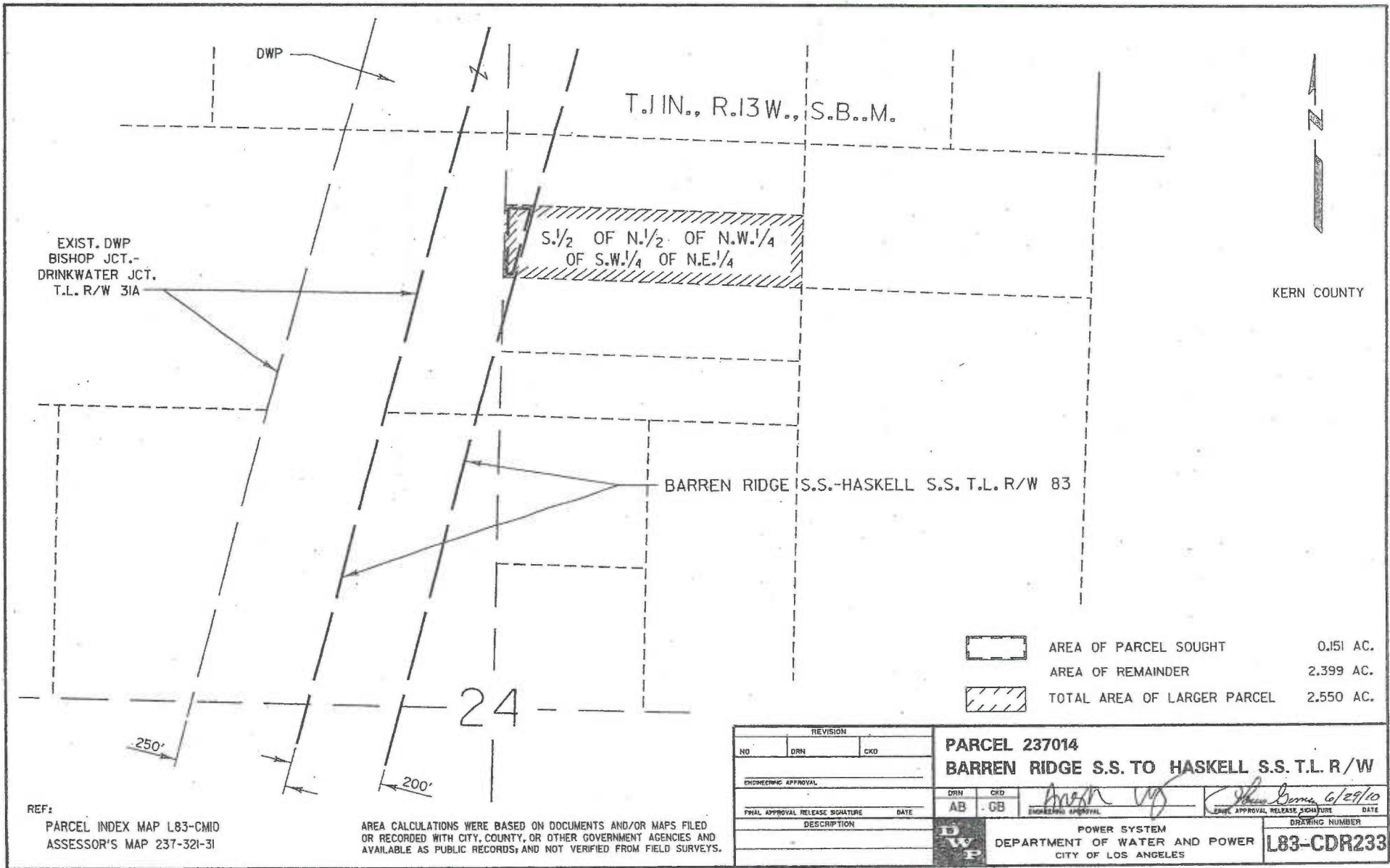
AREA CALCULATIONS WERE BASED ON DOCUMENTS AND/OR MAPS FILED
OR RECORDED WITH CITY, COUNTY, OR OTHER GOVERNMENT AGENCIES AND
AVAILABLE AS PUBLIC RECORDS; AND NOT VERIFIED FROM FIELD SURVEYS.

REVISION			PARCEL 237013	
NO	DRN	CRD	BARREN RIDGE S.S. TO HASKELL S.S. T.L. R/W	
ENGINEERING APPROVAL			DRN	CRD
FINAL APPROVAL RELEASE SIGNATURE			AB	GB
DESCRIPTION			POWER SYSTEM	
			DEPARTMENT OF WATER AND POWER	
			CITY OF LOS ANGELES	
			DRAWING NUMBER	
			L83-CDR232	

Legal Description Parcel No. 237014 .
APN 237-321-31
Barren Ridge Renewable Transmission Project
Transmission Line Right of Way

That portion of the South Half of North Half of the Northwest Quarter of the Southwest Quarter of the Northeast Quarter of Section 24, T. 11 N., R. 13 W., S.B.M., in the County of Kern, State of California, according to the Official Plat thereof, described in Deed recorded on January 5, 1984, as Instrument No. 001076, in Book 5620, page 1812, of Official Records in the office of the County Recorder of said County, lying within a strip of land, 200 feet wide, the northwesterly sideline thereof being coincident with the southeasterly sideline of that certain strip of land, 250 feet wide, described in Final Order of Condemnation Case No. 98211 of the Superior Court of the State of California for the County of Kern, a certified copy thereof being recorded on January 20, 1969, as Instrument No. 03286, in Book 4235, page 425, of Official Records in the office of the County Recorder of said County.

Written by	<i>AB</i>
Checked by	<i>RW</i>
Date	<i>4-12-10</i>



	AREA OF PARCEL SOUGHT	0.151 AC.
	AREA OF REMAINDER	2.399 AC.
	TOTAL AREA OF LARGER PARCEL	2.550 AC.

REF:
 PARCEL INDEX MAP L83-CM10
 ASSESSOR'S MAP 237-321-31

AREA CALCULATIONS WERE BASED ON DOCUMENTS AND/OR MAPS FILED OR RECORDED WITH CITY, COUNTY, OR OTHER GOVERNMENT AGENCIES AND AVAILABLE AS PUBLIC RECORDS; AND NOT VERIFIED FROM FIELD SURVEYS.

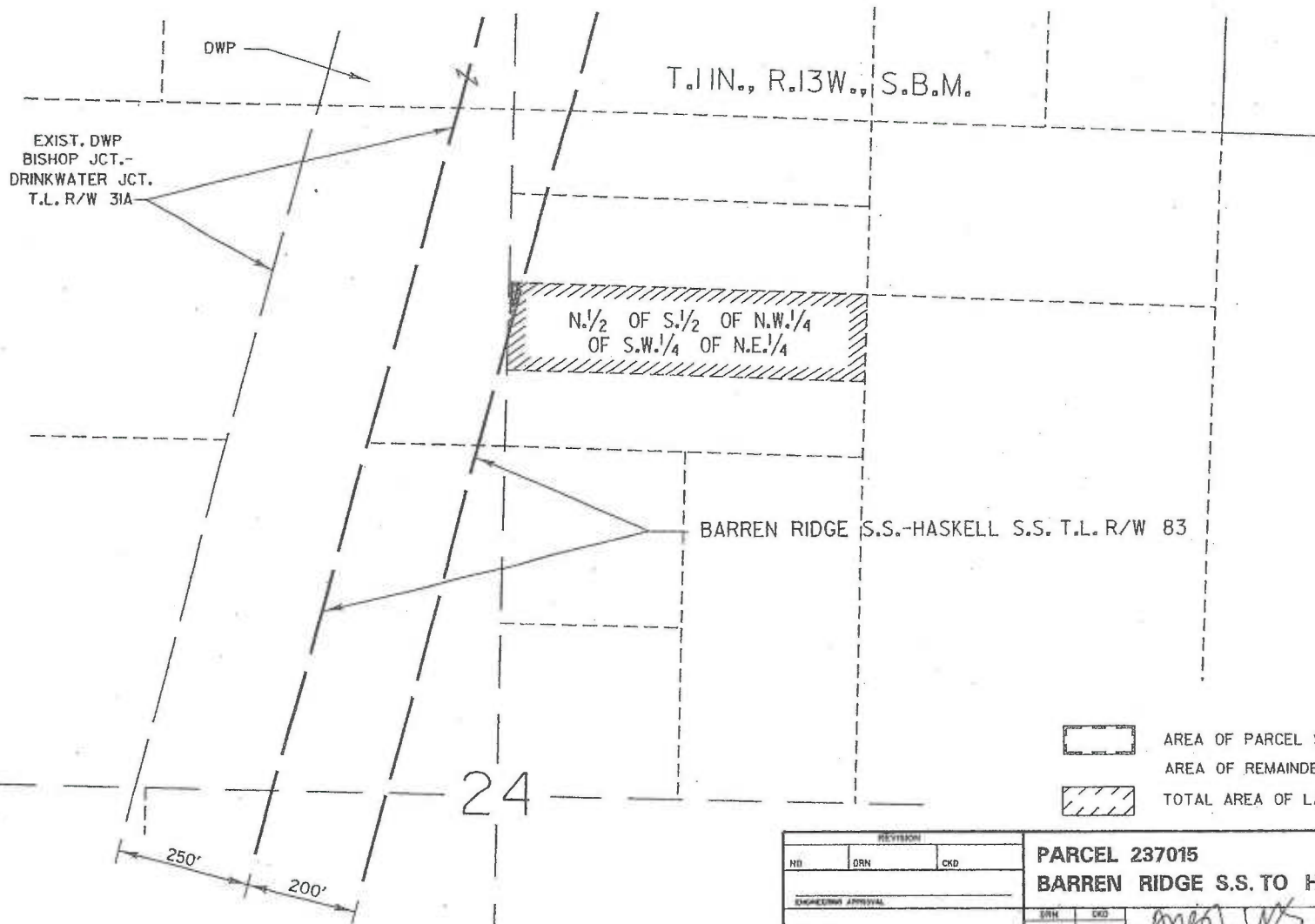
REVISION		PARCEL 237014	
NO	DRN	CKD	BARREN RIDGE S.S. TO HASKELL S.S. T.L. R/W
ENGINEERING APPROVAL		DRN	CKD
FINAL APPROVAL RELEASE SIGNATURE		AB	GB
DATE		AB	GB
DESCRIPTION		POWER SYSTEM	
		DEPARTMENT OF WATER AND POWER	
		CITY OF LOS ANGELES	
		DRAWING NUMBER	
		L83-CDR233	

L83CDR233.DGN

Legal Description Parcel No. 237015
APN 237-321-32
Barren Ridge Renewable Transmission Project
Transmission Line Right of Way

That portion of the North Half of South Half of the Northwest Quarter of the Southwest Quarter of the Northeast Quarter of Section 24, T. 11 N., R. 13 W., S.B.M., in the County of Kern, State of California, according to the Official Plat thereof, described in Deed recorded on October 6, 1978, as Instrument No. 035601, in Book 5145, page 988, of Official Records in the office of the County Recorder of said County, lying within a strip of land, 200 feet wide, the northwesterly sideline thereof being coincident with the southeasterly sideline of that certain strip of land, 250 feet wide, described in Final Order of Condemnation Case No. 98211 of the Superior Court of the State of California for the County of Kern, a certified copy thereof being recorded on January 20, 1969, as Instrument No. 03286, in Book 4235, page 425, of Official Records in the office of the County Recorder of said County.

Written by	<i>ASB</i>
Checked by	<i>RW</i>
Date	<i>4-12-10</i>



KERN COUNTY

	AREA OF PARCEL SOUGHT	0.020 AC.
	AREA OF REMAINDER	2.530 AC.
	TOTAL AREA OF LARGER PARCEL	2.550 AC.

REF:
 PARCEL INDEX MAP L83-CM10
 ASSESSOR'S MAP 237-321-32

AREA CALCULATIONS WERE BASED ON DOCUMENTS AND/OR MAPS FILED OR RECORDED WITH CITY, COUNTY, OR OTHER GOVERNMENT AGENCIES AND AVAILABLE AS PUBLIC RECORDS; AND NOT VERIFIED FROM FIELD SURVEYS.

REVISION		PARCEL 237015	
NO	DRN	CKD	BARREN RIDGE S.S. TO HASKELL S.S. T.L. R/W
ENGINEERING APPROVAL		DRN	CKD
FINAL APPROVAL RELEASE SIGNATURE		AB	GB
DATE		6/29/10	
DESCRIPTION		POWER SYSTEM	
		DEPARTMENT OF WATER AND POWER	
		CITY OF LOS ANGELES	
		DRAWING NUMBER	
		L83-CDR234	

L83CDR234.DGN

Legal Description Parcel No. 237016
APN 237-321-21
Barren Ridge Renewable Transmission Project
Transmission Line Right of Way

That portion of the East Half of South Half of the South Half of the Northwest Quarter of Section 24,
T. 11 N., R. 13 W., S.B.M., in the County of Kern, State of California, according to the Official Plat thereof,
described in Deed recorded on July 7, 2005, as Instrument No. 0205174635 of Official Records in the office
of the County Recorder of said County.

Written by	<i>AK</i>
Checked by	<i>RW</i>
Date	<i>4-8-10</i>

EXIST. DWP
BISHOP JCT.-
DRINKWATER JCT.
T.L. R/W 31A

BARREN RIDGE S.S.-HASKELL S.S. T.L. R/W 83




KERN COUNTY

T.11N., R.13W., S.B..M.

PORTION OF E. 1/2 OF S. 1/2
OF S. 1/2 OF N.W. 1/4

24

250'
200'

	AREA OF PARCEL SOUGHT	5.225 AC.
	AREA OF REMAINDER	0.000 AC.
	TOTAL AREA OF LARGER PARCEL	5.225 AC.

REF:
PARCEL INDEX MAP L83-CM10
ASSESSOR'S MAP 237-321-21

AREA CALCULATIONS WERE BASED ON DOCUMENTS AND/OR MAPS FILED
OR RECORDED WITH CITY, COUNTY, OR OTHER GOVERNMENT AGENCIES AND
AVAILABLE AS PUBLIC RECORDS; AND NOT VERIFIED FROM FIELD SURVEYS.

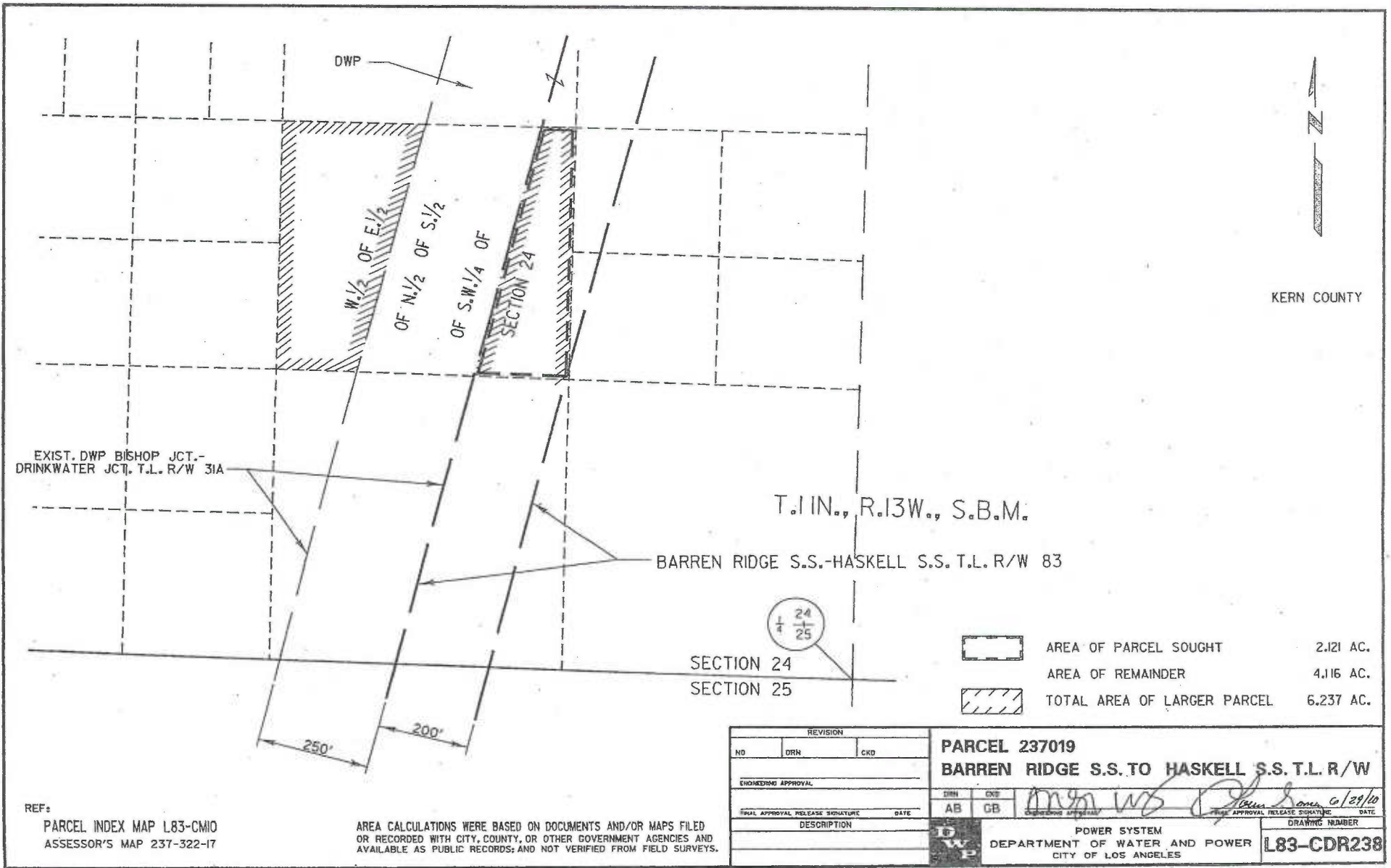
REVISION			NO.		DRN		CKD	
ENGINEERING APPROVAL			DRN		CKD		DATE	
FINAL APPROVAL RELEASE SIGNATURE			DATE		AB		GB	
DESCRIPTION			DRAWING NUMBER		DATE		DATE	
<p>PARCEL 237016 BARREN RIDGE S.S. TO HASKELL S.S. T.L. R/W</p>			<p>POWER SYSTEM DEPARTMENT OF WATER AND POWER CITY OF LOS ANGELES</p>		<p><i>[Signature]</i> 4/27/10</p>		<p>L83-CDR235</p>	

L83CDR235.DGN

Legal Description Parcel No. 237019
APN 237-322-17
Barren Ridge Renewable Transmission Project
Transmission Line Right of Way

That portion of the West Half of the East Half of the North Half of the South Half of the Southwest Quarter of Section 24, T. 11 N., R. 13 W., S.B.M., in the County of Kern, State of California, according to the Official Plat thereof, described in Deed recorded on August 20, 2008, as Instrument No. 0208132910 of Official Records in the office of the County Recorder of said County, lying southeasterly of the southeasterly sideline of that certain strip of land, 250 feet wide, described in Deed recorded on April 22, 1970, as Instrument No 23012, in Book 4390, page 539, of Official Records in the office of the County Recorder of said County.

Written by	<i>ASB</i>
Checked by	<i>RW</i>
Date	<i>4-8-10</i>



KERN COUNTY

24
1/4
25

SECTION 24
SECTION 25

	AREA OF PARCEL SOUGHT	2.121 AC.
	AREA OF REMAINDER	4.116 AC.
	TOTAL AREA OF LARGER PARCEL	6.237 AC.

REF:
PARCEL INDEX MAP L83-CM10
ASSESSOR'S MAP 237-322-17

AREA CALCULATIONS WERE BASED ON DOCUMENTS AND/OR MAPS FILED OR RECORDED WITH CITY, COUNTY, OR OTHER GOVERNMENT AGENCIES AND AVAILABLE AS PUBLIC RECORDS; AND NOT VERIFIED FROM FIELD SURVEYS.

REVISION			PARCEL 237019	
NO	DRN	CRD	BARREN RIDGE S.S. TO HASKELL S.S. T.L. R/W	
ENGINEERING APPROVAL			DRN	CNE
FINAL APPROVAL RELEASE SIGNATURE			AB	GB
DESCRIPTION			POWER SYSTEM	
			DEPARTMENT OF WATER AND POWER	
			CITY OF LOS ANGELES	
			DRAWING NUMBER	
			L83-CDR238	

L83CDR238.DGN

Legal Description Parcel No. 237022
APN 237-322-30
Barren Ridge Renewable Transmission Project
Transmission Line Right of Way

That portion of the West Half of the East Half of the South Half of the South Half of the Southwest Quarter of Section 24, T. 11 N., R. 13 W., S.B.M., in the County of Kern, State of California, according to the Official Plat thereof, described in Deed recorded on September 27, 1993, as Instrument No. 138910 of Official Records in the office of the County Recorder of said County.

Excepting therefrom that certain strip of land, 250 feet wide, described in Deed recorded on March 23, 1970, as Instrument No 15805, in Book 4380, page 543, of Official Records in the office of the County Recorder of said County.

Written by	<i>[Signature]</i>
Checked by	<i>[Signature]</i>
Date	4-12-10

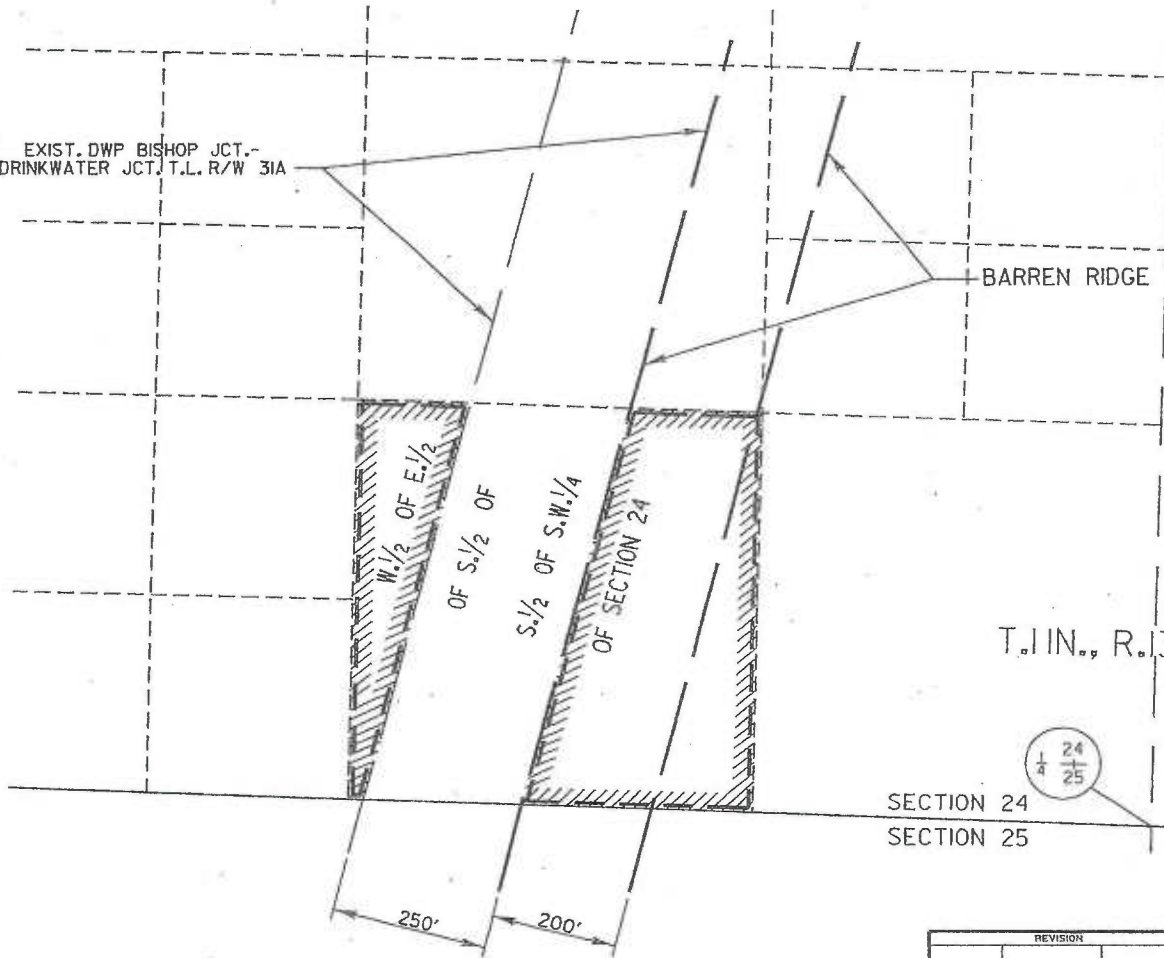


KERN COUNTY

EXIST. DWP BISHOP JCT.-
DRINKWATER JCT. T.L. R/W 31A

BARREN RIDGE S.S.-HASKELL S.S. T.L. R/W 83

T.11N., R.13W., S.B.M.



SECTION 24
SECTION 25



AREA OF PARCEL SOUGHT

6.236 AC.



AREA OF REMAINDER

0.000 AC.

TOTAL AREA OF LARGER PARCEL

6.236 AC.

REF:
PARCEL INDEX MAP L83-CM10
ASSESSOR'S MAP 237-322-30

AREA CALCULATIONS WERE BASED ON DOCUMENTS AND/OR MAPS FILED
OR RECORDED WITH CITY, COUNTY, OR OTHER GOVERNMENT AGENCIES AND
AVAILABLE AS PUBLIC RECORDS, AND NOT VERIFIED FROM FIELD SURVEYS.

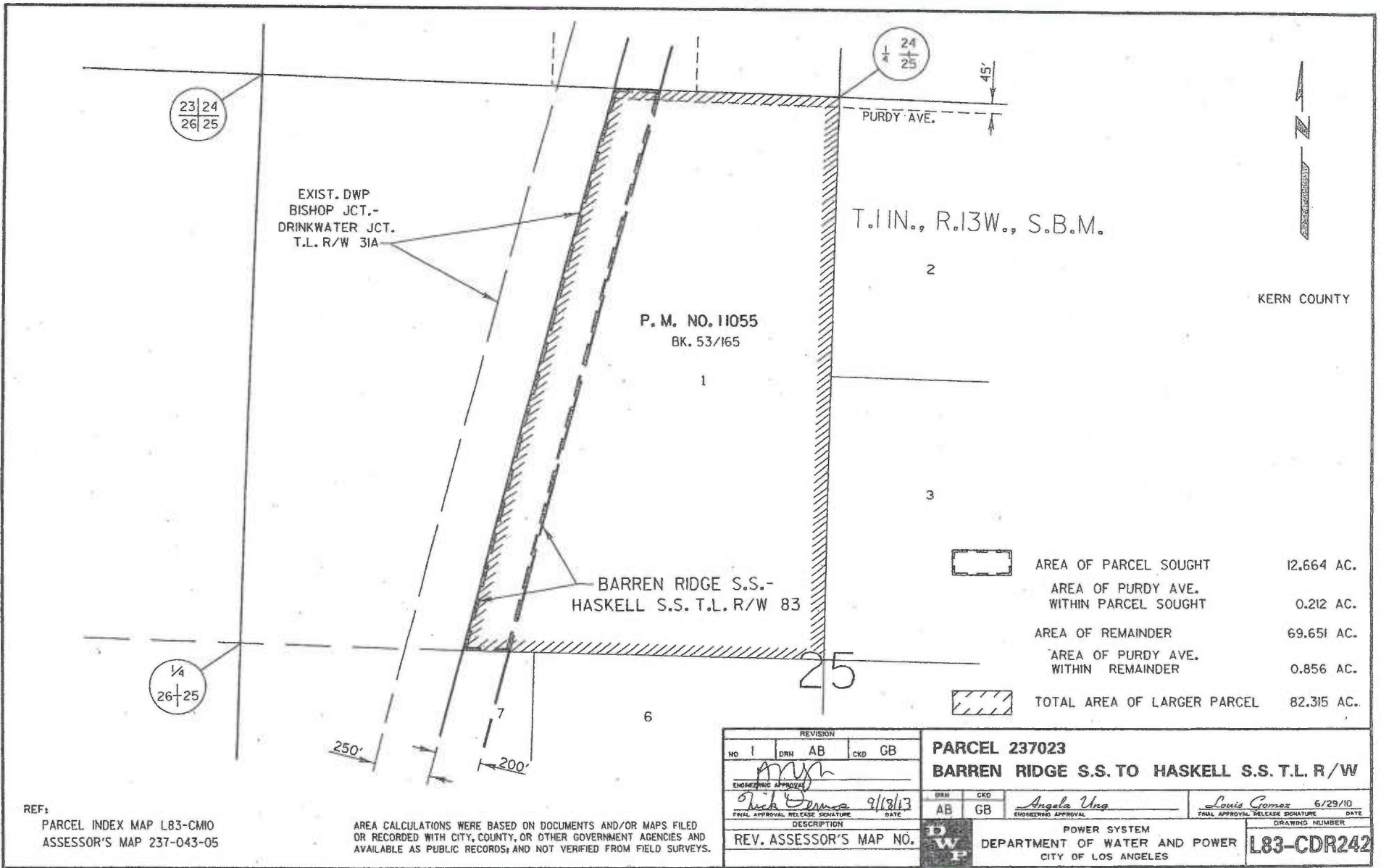
REVISION			PARCEL 237022	
NO	DRN	CKD	BARREN RIDGE S.S. TO HASKELL S.S. T.L. R/W	
ENGINEERING APPROVAL			DRN	CKD
FINAL APPROVAL RELEASE SIGNATURE			AB	GB
DESCRIPTION			POWER SYSTEM	
			DEPARTMENT OF WATER AND POWER	
			CITY OF LOS ANGELES	
			DRAWING NUMBER	
			L83-CDR241	
			DATE	
			6/29/10	

L83CDR241.DGN

Legal Description Parcel No. 237023
APN 237-043-05
Barren Ridge Renewable Transmission Project
Transmission Line Right of Way

That portion of Parcel 1 of Parcel Map No. 11055, in the County of Kern, State of California, as per map thereof filed in Book 53, page 165 of Parcel Maps in the office of the County Recorder of said County, lying within a strip of land, 200.00 feet wide, the southeasterly sideline of said strip of land being parallel with, and distant southeasterly, 200.00 feet from the northwesterly sideline of said Parcel 1.

Written by	<i>AB</i>
Checked by	<i>RW</i>
Date	<i>4-12-10</i>



EXIST. DWP
BISHOP JCT.-
DRINKWATER JCT.
T.L. R/W 31A

P. M. NO. 11055
BK. 53/165

BARREN RIDGE S.S.-
HASKELL S.S. T.L. R/W 83

PURDY AVE.

T.11N., R.13W., S.B.M.

KERN COUNTY

	AREA OF PARCEL SOUGHT	12.664 AC.
	AREA OF PURDY AVE. WITHIN PARCEL SOUGHT	0.212 AC.
	AREA OF REMAINDER	69.651 AC.
	AREA OF PURDY AVE. WITHIN REMAINDER	0.856 AC.
	TOTAL AREA OF LARGER PARCEL	82.315 AC.

REF:
PARCEL INDEX MAP L83-CM10
ASSESSOR'S MAP 237-043-05

AREA CALCULATIONS WERE BASED ON DOCUMENTS AND/OR MAPS FILED
OR RECORDED WITH CITY, COUNTY, OR OTHER GOVERNMENT AGENCIES AND
AVAILABLE AS PUBLIC RECORDS, AND NOT VERIFIED FROM FIELD SURVEYS.

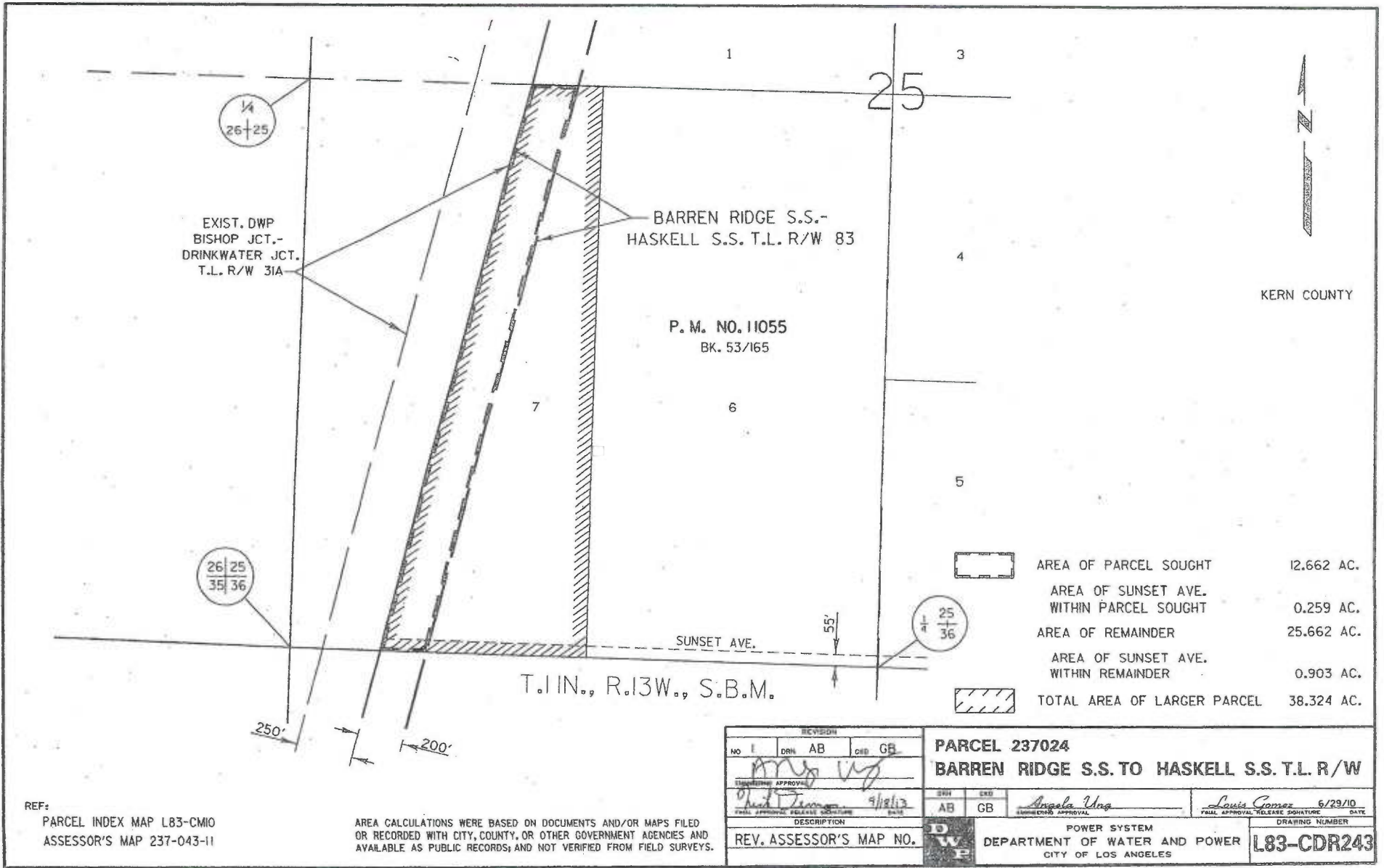
REVISION				PARCEL 237023			
NO 1	DRN	AB	CKD	GB	BARREN RIDGE S.S. TO HASKELL S.S. T.L. R/W		
 <small>ENGINEERING APPROVAL</small>				 <small>ENGINEERING APPROVAL</small>			
 <small>FINAL APPROVAL RELEASE SIGNATURE</small>				 <small>FINAL APPROVAL RELEASE SIGNATURE</small>			
<small>DATE</small> 9/19/13				<small>DATE</small> 6/29/10			
DESCRIPTION				DRAWING NUMBER			
REV. ASSESSOR'S MAP NO.				L83-CDR242			
				POWER SYSTEM DEPARTMENT OF WATER AND POWER CITY OF LOS ANGELES			

L83CDR242.DGN

Legal Description Parcel No. 237024
APN 237-043-11
Barren Ridge Renewable Transmission Project
Transmission Line Right of Way

That portion of Parcel 7 of Parcel Map No. 11055, in the County of Kern, State of California, as per map thereof filed in Book 53, page 165 of Parcel Maps in the office of the County Recorder of said County, lying within a strip of land, 200.00 feet wide, the southeasterly sideline of said strip of land being parallel with, and distant southeasterly, 200.00 feet from the northwesterly sideline of said Parcel 7.

Written by	<i>AB</i>
Checked by	<i>RW</i>
Date	<i>4-12-10</i>



REF:
 PARCEL INDEX MAP L83-CMIO
 ASSESSOR'S MAP 237-043-11

AREA CALCULATIONS WERE BASED ON DOCUMENTS AND/OR MAPS FILED OR RECORDED WITH CITY, COUNTY, OR OTHER GOVERNMENT AGENCIES AND AVAILABLE AS PUBLIC RECORDS; AND NOT VERIFIED FROM FIELD SURVEYS.

NO. 1				REVISED				PARCEL 237024					
DRN		AB		DRN		GB		AB		GB		POWER SYSTEM	
[Signature]		[Signature]		[Signature]		[Signature]		[Signature]		[Signature]		DEPARTMENT OF WATER AND POWER	
[Signature]		[Signature]		[Signature]		[Signature]		[Signature]		[Signature]		CITY OF LOS ANGELES	
DESCRIPTION				REV. ASSESSOR'S MAP NO.				DRAWING NUMBER					
[Signature]				[Signature]				L83-CDR243					

L83CDR243.DGN

Legal Description Parcel No. 237025
APN 237-042-16
Barren Ridge Renewable Transmission Project
Transmission Line Right of Way

That portion of the North Half of the Northwest Quarter of Section 36, T. 11N., R. 13 W., S.B.M., in the County of Kern, State of California, described in Judgement of Final Distribution on Waiver of Accounting Under Will; for Allowance of Attorney Fees; and for Final Distribution Case No. SP 000495 of the Superior Court of the State of California for the County of Los Angeles, a certified copy thereof being recorded on December 9, 1991 as Instrument No. 164357, in Book 6604, page 1305, of Official Records in the office of the County Recorder of Kern County. Said portion of the North Half of the Northwest Quarter of Section 36 being more particularly described as being bounded on the west by the easterly sideline of that certain strip of land, 250 feet wide, described in Deed recorded on March 25, 1969 as Instrument No. 18966, in Book 4259, page 755, of said Official Records; bounded on the south by the northerly line of Lot 225 of Tract No. 3253, as per map thereof recorded on July 16, 1971, in Book 21, page 171, of Maps in said office of the County Recorder; and bounded on the east by the westerly sidelines of Harper Street and Sunset Avenue as shown on said Tract No. 3253.

Written by	<i>ASB</i>
Checked by	<i>RW</i>
Date	<i>4-28-10</i>

SECTION 25

SUNSET

AVE.

26|25
35|36

PORTION
OF N. 1/2
OF N.W. 1/4

ST.

224

193

192

WEST

225

223

194

191

TRACT NO. 3253

M. B. 21/175

EXIST. DWP
BISHOP JCT.-
DRINKWATER JCT.
T.L. R/W 31A

226

BARREN RIDGE S.S.-HASKELL S.S. T.L. R/W 83

222

195

190

KERN COUNTY

250'

200'

50TH ST.

252

227

HARPER
ST.

SECTION 36

T.11N., R.13W., S.B.M.



TOTAL AREA SOUGHT

2.377 AC.



TOTAL AREA OF REMAINDER

0.00 AC.



TOTAL AREA OF LARGER PARCEL

2.377 AC.

REF:
PARCEL INDEX MAP L83-CM11
ASSESSOR'S MAP 237-042-16

AREA CALCULATIONS WERE BASED ON DOCUMENTS AND/OR MAPS FILED
OR RECORDED WITH CITY, COUNTY, OR OTHER GOVERNMENT AGENCIES AND
AVAILABLE AS PUBLIC RECORDS; AND NOT VERIFIED FROM FIELD SURVEYS.

REVISION		
NO	CHK	CKD
EXEMPTION APPEAL		
DESCRIPTION		

PARCEL 237025
BARREN RIDGE S.S. TO HASKELL S.S. T.L. R/W

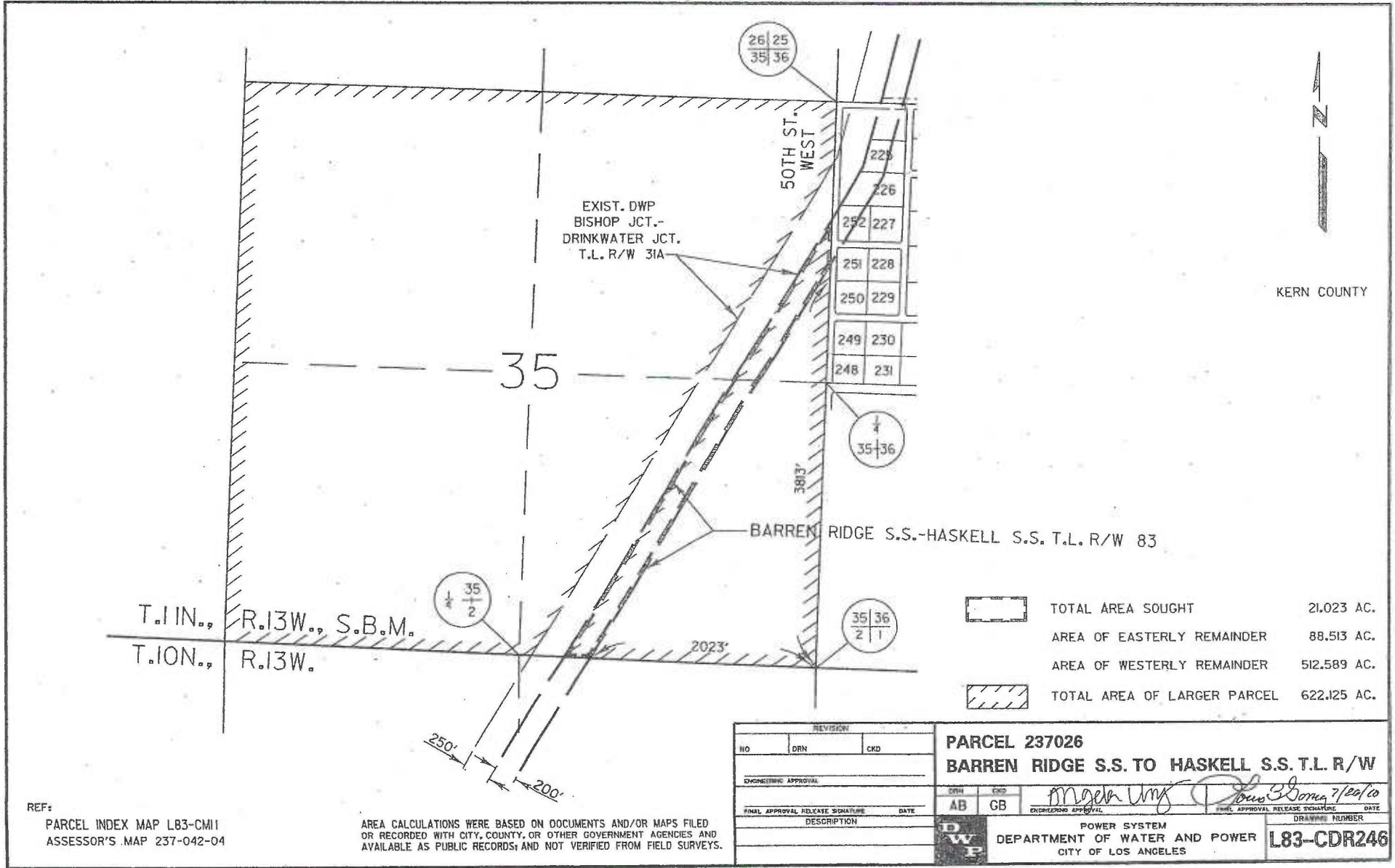
DRN	CKD	DATE
AB	GB	7/20/10
POWER SYSTEM		
DEPARTMENT OF WATER AND POWER		
CITY OF LOS ANGELES		
DRAWING NUMBER		DATE
L83-CDR245		

L83CDR245.DGN

Legal Description Parcel No. 237026
APN 237-042-04
Barren Ridge Renewable Transmission Project
Transmission Line Right of Way

That portion of the Section 35, T. 11 N., R. 13 W., S.B.M., in the County of Kern, State of California, according to the Official Plat thereof, described in Parcel 2 of Deed recorded on April 17, 2009, as Instrument No. 0209054967 of Official Records in the office of the County Recorder of said County, lying within a strip of land, 200 feet wide, the northwesterly sideline thereof being coincident with the southeasterly sideline of that certain strip of land, 250 feet wide, described in Final Order of Condemnation Case No. 98211 of the Superior Court of the State of California for the County of Kern, a certified copy thereof being recorded on July 25, 1969 as Instrument No. 48635, in Book 4301, page 653, of Official Records in said office of the County Recorder.

Written by	<i>RSB</i>
Checked by	<i>RW</i>
Date	<i>4-26-10</i>



REF:
 PARCEL INDEX MAP L83-CMI
 ASSESSOR'S MAP 237-042-04

AREA CALCULATIONS WERE BASED ON DOCUMENTS AND/OR MAPS FILED OR RECORDED WITH CITY, COUNTY, OR OTHER GOVERNMENT AGENCIES AND AVAILABLE AS PUBLIC RECORDS; AND NOT VERIFIED FROM FIELD SURVEYS.

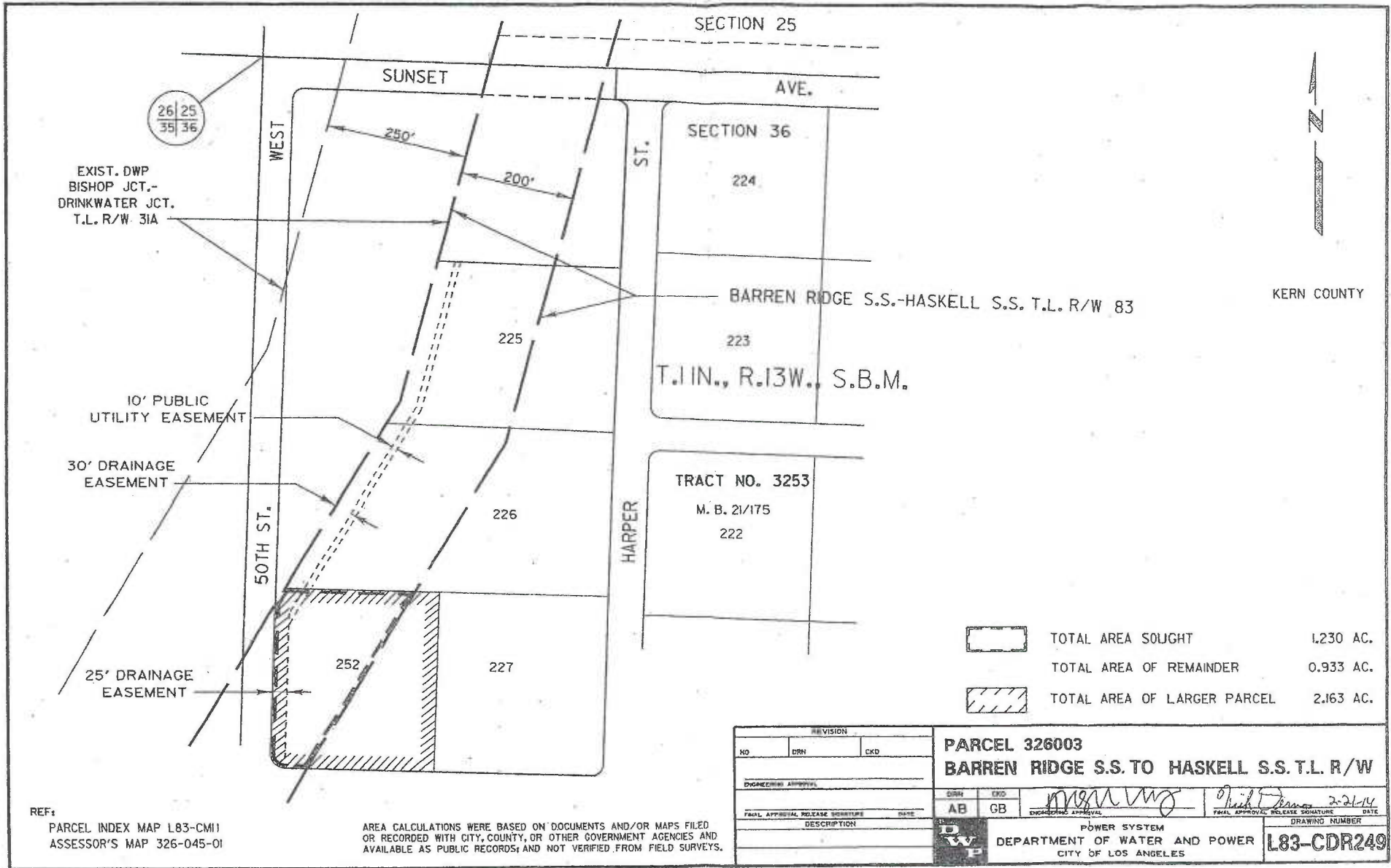
	TOTAL AREA SOUGHT	21.023 AC.
	AREA OF EASTERLY REMAINDER	88.513 AC.
	AREA OF WESTERLY REMAINDER	512.589 AC.
	TOTAL AREA OF LARGER PARCEL	622.125 AC.

REVISION			PARCEL 237026 BARREN RIDGE S.S. TO HASKELL S.S. T.L. R/W	
NO.	DRN	CKD	DRN	CKD
			AB	GB
ENGINEERING APPROVAL			 	
FINAL APPROVAL RELEASE SIGNATURE			<small>ENGINEERING APPROVAL</small>	
DATE			<small>FINAL APPROVAL RELEASE SIGNATURE</small>	
DESCRIPTION			<small>DATE</small>	
			DWP	
			POWER SYSTEM DEPARTMENT OF WATER AND POWER CITY OF LOS ANGELES	
			DRAWING NUMBER L83-CDR246	

Legal Description Parcel No. 326003
APN 326-045-01
Barren Ridge Renewable Transmission Project
Transmission Line Right of Way

That portion of Lot 252 of Tract No. 3253 in the County of Kern, State of California, as per map thereof recorded on July 16, 1971, in Book 21, page 171, of Maps in the office of the County Recorder of said County, lying within a strip of land, 200 feet wide, the northwesterly sideline thereof being coincident with the southeasterly sideline, and the southwesterly prolongation of said southeasterly sideline, of that certain strip of land, 250 feet wide, described in Deed recorded on March 25, 1969 as Instrument No. 18966, in Book 4259, page 755, of Official Records in said office of the County Recorder.

Written by ABB
Checked by RN
Date 4-28-10



26 | 25
35 | 36

EXIST. DWP
BISHOP JCT.-
DRINKWATER JCT.
T.L. R/W 31A

10' PUBLIC
UTILITY EASEMENT
30' DRAINAGE
EASEMENT

25' DRAINAGE
EASEMENT

SECTION 25

SUNSET

AVE.

SECTION 36

224

BARREN RIDGE S.S.-HASKELL S.S. T.L. R/W 83

223

T.11N., R.13W., S.B.M.

TRACT NO. 3253

M. B. 21/175
222

HARPER
ST.

50TH ST.

WEST



KERN COUNTY

	TOTAL AREA SOUGHT	1.230 AC.
	TOTAL AREA OF REMAINDER	0.933 AC.
	TOTAL AREA OF LARGER PARCEL	2.163 AC.

REVISION			PARCEL 326003	
NO	DRN	CKD	BARREN RIDGE S.S. TO HASKELL S.S. T.L. R/W	
ENGINEER APPROVAL			DRN	EPD
FINAL APPROVAL RELEASE SIGNATURE			AB	GB
DESCRIPTION			POWER SYSTEM	
			DEPARTMENT OF WATER AND POWER	
			CITY OF LOS ANGELES	
			DRAWING NUMBER	
			L83-CDR249	

REF:
PARCEL INDEX MAP L83-CM1
ASSESSOR'S MAP 326-045-01

AREA CALCULATIONS WERE BASED ON DOCUMENTS AND/OR MAPS FILED
OR RECORDED WITH CITY, COUNTY, OR OTHER GOVERNMENT AGENCIES AND
AVAILABLE AS PUBLIC RECORDS; AND NOT VERIFIED FROM FIELD SURVEYS.

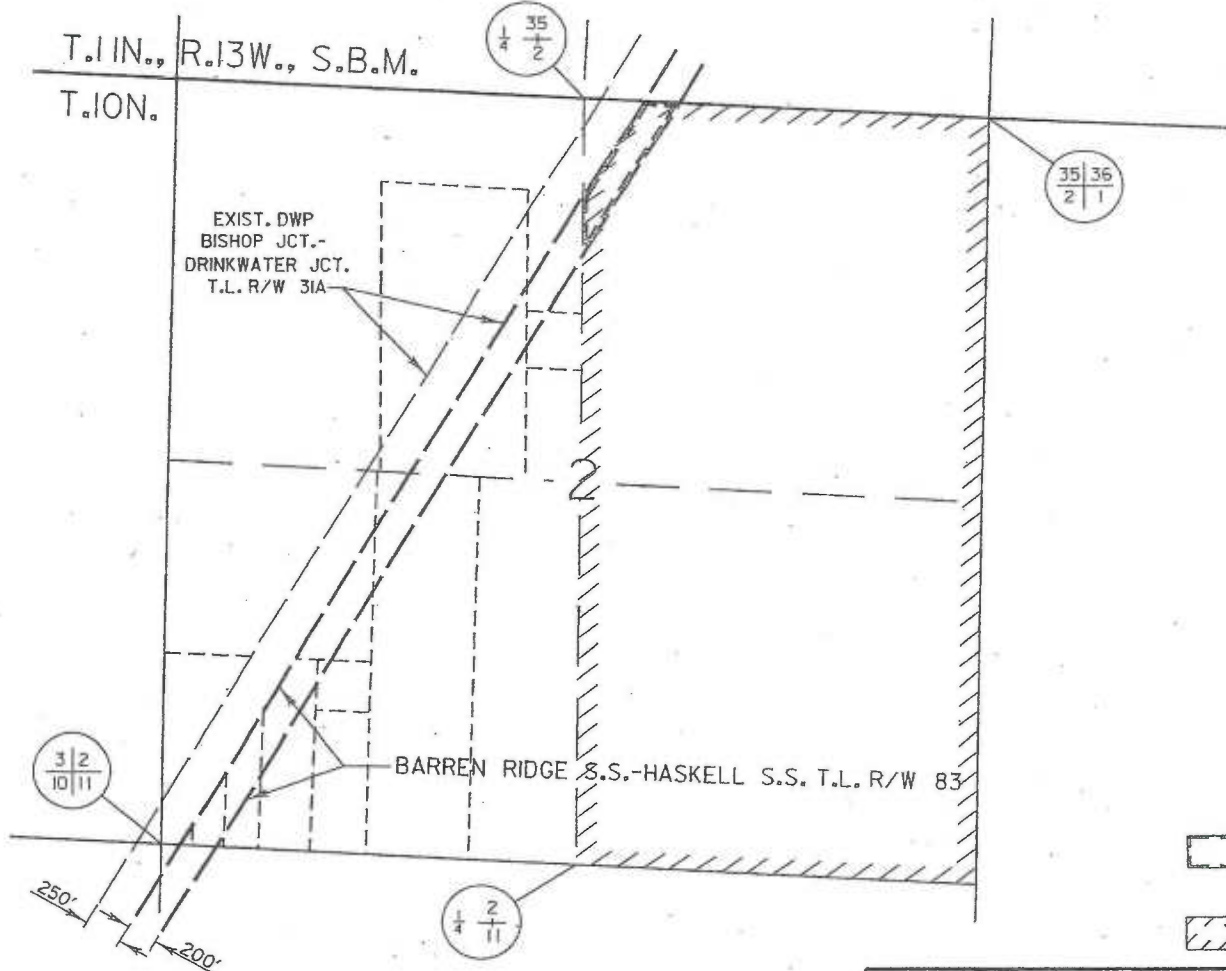
L83CDR249.DGN

Legal Description Parcel No. 345001
APN 345-061-03
Barren Ridge Renewable Transmission Project
Transmission Line Right of Way

That portion of the East Half of Section 2, T. 10 N., R. 13 W., S.B.M., in the County of Kern, State of California, according to the Official Plat thereof, described in Deed recorded on July 7, 2008 as Instrument No. 0208106325 of Official Records in the office of the County Recorder of said County; lying within a strip of land, 200 feet wide, the northwesterly sideline thereof being coincident with the southeasterly sideline, and the northeasterly and southwesterly prolongations of said southeasterly sideline, of that certain strip of land, 250 feet wide, described in Deed recorded on September 12, 1968 as Instrument No. 94094, in Book 4196, page 221, of Official Records in said office of the County Recorder.

Written by AKB
Checked by RW
Date 5-4-10

T.11N., R.13W., S.B.M.
T.10N.



↑
N
↓

KERN COUNTY

EXIST. DWP
BISHOP JCT.-
DRINKWATER JCT.
T.L. R/W 31A

BARREN RIDGE S.S.-HASKELL S.S. T.L. R/W 83

- TOTAL AREA SOUGHT 4.708 AC.
- TOTAL AREA OF REMAINDER 310.960 AC.
- TOTAL AREA OF LARGER PARCEL 315.668 AC.

REF:
PARCEL INDEX MAP L83-CMI
ASSESSOR'S MAP 345-061-03

AREA CALCULATIONS WERE BASED ON DOCUMENTS AND/OR MAPS FILED OR RECORDED WITH CITY, COUNTY, OR OTHER GOVERNMENT AGENCIES AND AVAILABLE AS PUBLIC RECORDS, AND NOT VERIFIED FROM FIELD SURVEYS.

REVISION			PARCEL 345001	
NO.	DRN	CKD	BARREN RIDGE S.S. TO HASKELL S.S. T.L. R/W	
ENGINEERING APPROVAL				
FINAL APPROVAL RELEASE SIGNATURE		DATE	DRN AB	CKD GB
DESCRIPTION			POWER SYSTEM DEPARTMENT OF WATER AND POWER CITY OF LOS ANGELES	
			DRAWING NUMBER L83-CDR251	

L83CDR251.DGN

Legal Description Parcel No. 345004
APN 345-062-11
Barren Ridge Renewable Transmission Project
Transmission Line Right of Way

That portion of the Southeast Quarter of the Northwest Quarter of Section 2, T. 10 N., R. 13 W., S.B.M., and that portion of the South Half of the Northeast Quarter of the Northwest Quarter of said Section 2, in the County of Kern, State of California, according to the Official Plat thereof, bounded on the east by the west line of the East 350 feet of said Northwest Quarter, as described in Deed recorded on July 24, 1992, as Instrument No. 104645, in Book 6705, page 13, of Official Records in the office of the County Recorder of said County, lying within a strip of land, 450 feet wide, the northwesterly sideline thereof being coincident with the northwesterly sideline, and the southwesterly prolongation of said last-mentioned northwesterly sideline, of that certain strip of land, 250 feet wide, described in Deed recorded on September 20, 1955 as Instrument No. 58273, in Book 2489, page 381, of Official Records in said office of the County Recorder.

Written by PSA
Checked by RW
Date 5-4-10

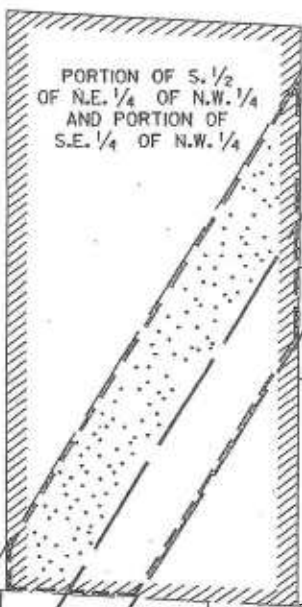
35
1/4 2




T.11N., R.13W., S.B.M.
T.10N., R.13W.

EXIST. DWP
BISHOP JCT.-
DRINKWATER JCT.
T.L. R/W 31A

BARREN RIDGE S.S.-HASKELL S.S. T.L. R/W 83

KERN COUNTY



	TOTAL AREA SOUGHT	15.791 AC.
	AREA OF EX. DWP ESMT. SOUGHT	10.086 AC.
	AREA OF T.L. R/W 83 SOUGHT	5.705 AC.
	AREA OF EASTERLY REMAINDER	5.071 AC.
	AREA OF WESTERLY REMAINDER	23.107 AC.
	TOTAL AREA OF LARGER PARCEL	43.969 AC.

REVISION		
NO	DRN	CRD
ENGINEERING APPROVAL		
FINAL APPROVAL RELEASE SIGNATURE DATE		
DESCRIPTION		

PARCEL 345004
BARREN RIDGE S.S. TO HASKELL S.S. T.L. R/W

DRN	CRD	APPROVAL RELEASE SIGNATURE	DATE
AB	GB	<i>[Signature]</i>	3/20/10

POWER SYSTEM
DEPARTMENT OF WATER AND POWER
CITY OF LOS ANGELES

L83-CDR254

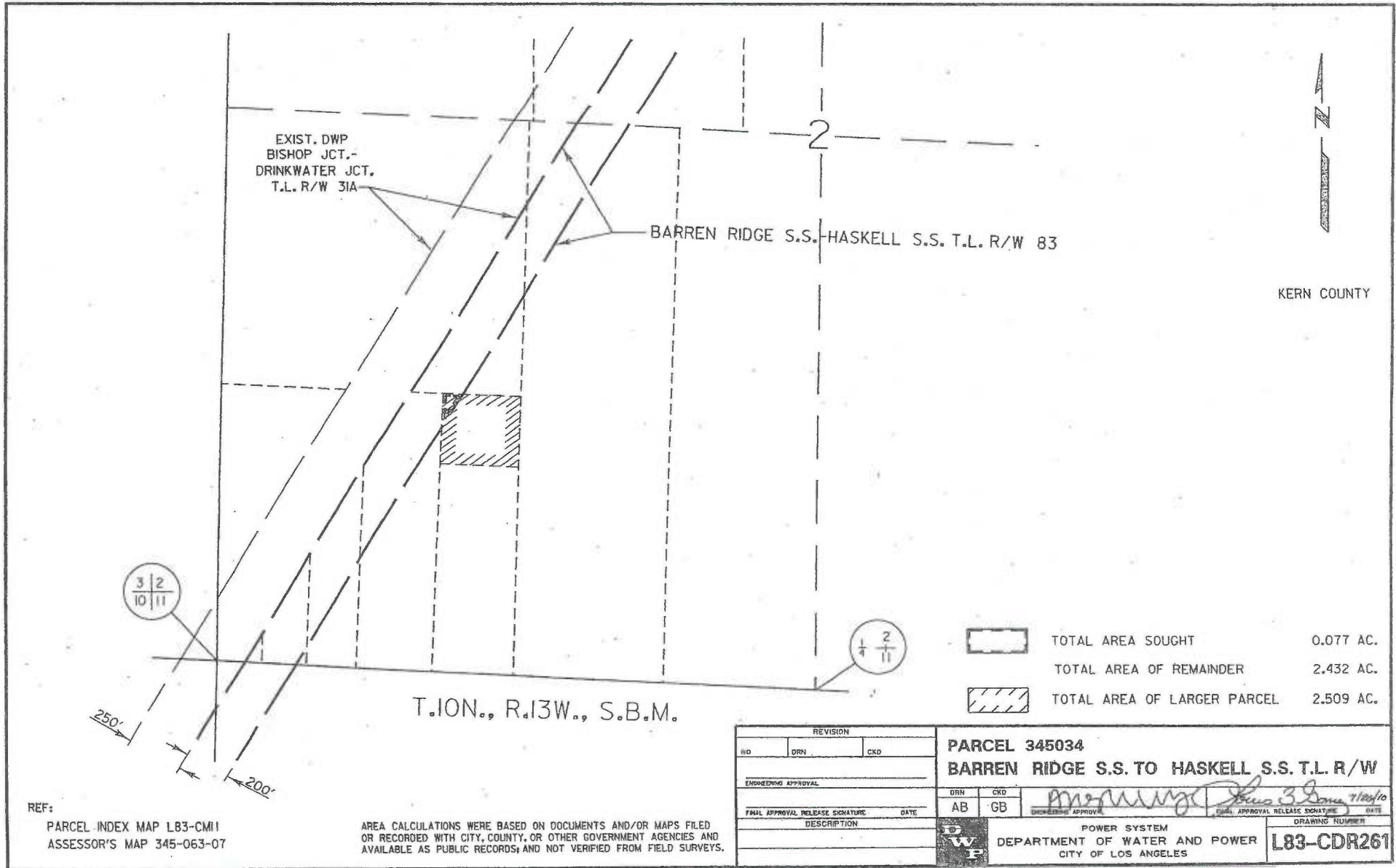
REF:
PARCEL INDEX MAP L83-CM11
ASSESSOR'S MAP 345-062-11

AREA CALCULATIONS WERE BASED ON DOCUMENTS AND/OR MAPS FILED OR RECORDED WITH CITY, COUNTY, OR OTHER GOVERNMENT AGENCIES AND AVAILABLE AS PUBLIC RECORDS; AND NOT VERIFIED FROM FIELD SURVEYS.

Legal Description Parcel No. 345034
APN 345-063-07
Barren Ridge Renewable Transmission Project
Transmission Line Right of Way

That portion of the North Half of the North Half of the East Half of the East Half of the Southwest Quarter of the Southwest Quarter of Section 2, T. 10 N., R. 13 W., S.B.M., in the County of Kern, State of California, according to the Official Plat thereof, described in Parcel 1 of Deed recorded on January 28, 1981 as Instrument No. 008898, in Book 5348, page 190, of Official Records in the office of the County Recorder of said County, lying within a strip of land, 200 feet wide, the northwesterly sideline thereof being coincident with the southeasterly sideline, and the southwesterly prolongation of said southeasterly sideline, of that certain strip of land, 250 feet wide, described in Deed recorded on May 4, 1972 as Instrument No. 36819, in Book 4672, page 222, of Official Records in said office of the County Recorder.

Written by ASB
Checked by RW
Date 5-4-10



REF:
 PARCEL INDEX MAP L83-CMI
 ASSESSOR'S MAP 345-063-07

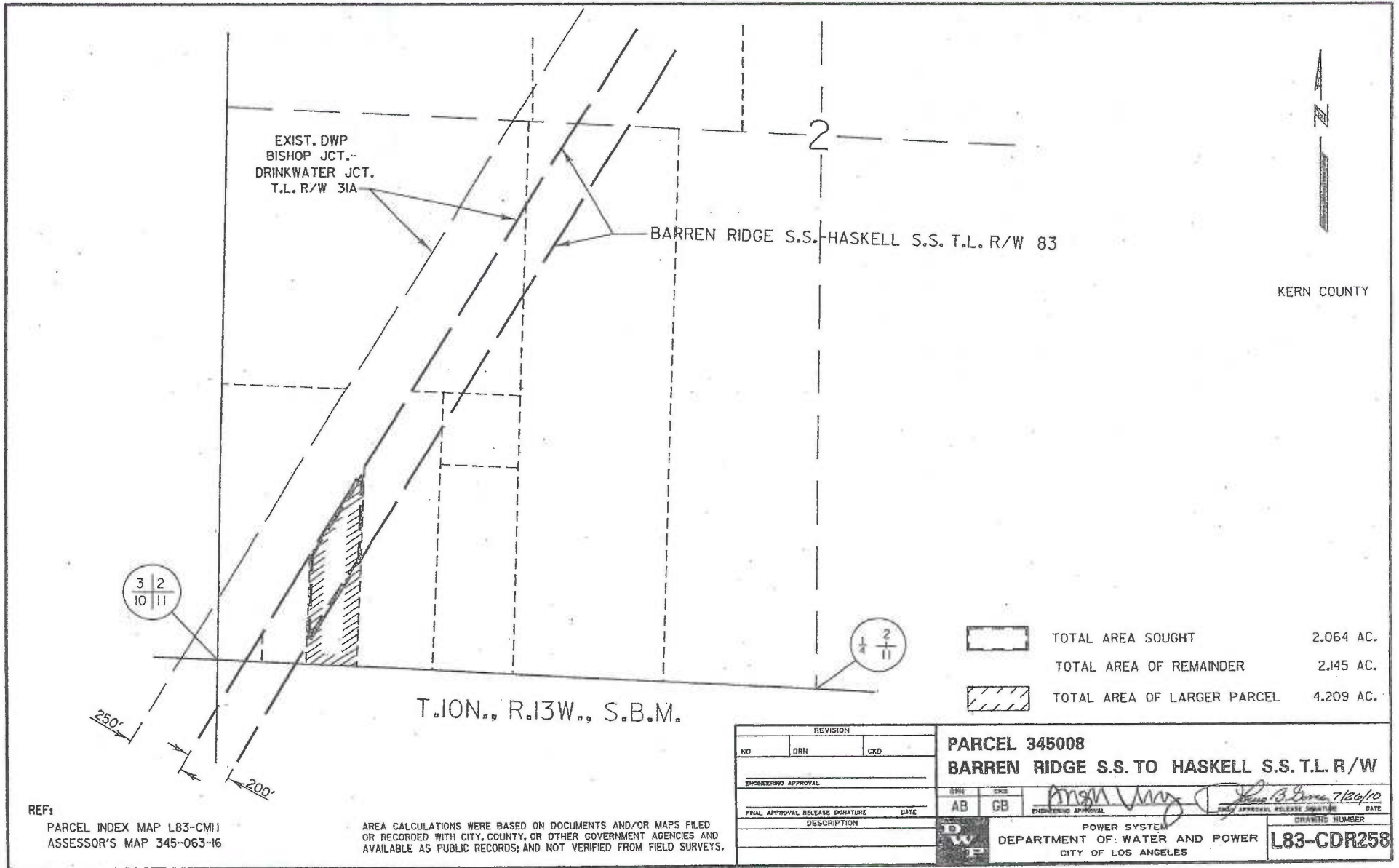
AREA CALCULATIONS WERE BASED ON DOCUMENTS AND/OR MAPS FILED OR RECORDED WITH CITY, COUNTY, OR OTHER GOVERNMENT AGENCIES AND AVAILABLE AS PUBLIC RECORDS, AND NOT VERIFIED FROM FIELD SURVEYS.

REVISION			PARCEL 345034	
NO	DRN	CKD	BARREN RIDGE S.S. TO HASKELL S.S. T.L. R/W	
ENGINEERING APPROVAL			DRN	CKD
FINAL APPROVAL RELEASE SIGNATURE			AB	GB
DESCRIPTION			POWER SYSTEM	
			DEPARTMENT OF WATER AND POWER	
			CITY OF LOS ANGELES	
			DRAWING NUMBER	
			L83-CDR261	

Legal Description Parcel No. 345008
APN 345-063-16
Barren Ridge Renewable Transmission Project
Transmission Line Right of Way

That portion of the East One-Third of the West Half of the Southwest Quarter of the Southwest Quarter of Section 2, T. 10 N., R. 13 W., S.B.M., in the County of Kern, State of California, according to the Official Plat thereof, described in Deed recorded on June 7, 1982 as Instrument No. 061107, in Book 5464, page 204, of Official Records in the office of the County Recorder of said County, lying within a strip of land, 200 feet wide, the northwesterly sideline thereof being coincident with the southeasterly sideline of that certain strip of land, 250 feet wide, described in Deed recorded on August 13, 1968 as Instrument No. 168047019, in Book 4187, page 184, of Official Records in said office of the County Recorder.

Written by ABG
Checked by RW
Date 5-4-10



KERN COUNTY

	TOTAL AREA SOUGHT	2.064 AC.
	TOTAL AREA OF REMAINDER	2.145 AC.
	TOTAL AREA OF LARGER PARCEL	4.209 AC.

T.10N., R.13W., S.B.M.

REF:
 PARCEL INDEX MAP L83-CM11
 ASSESSOR'S MAP 345-063-16

AREA CALCULATIONS WERE BASED ON DOCUMENTS AND/OR MAPS FILED OR RECORDED WITH CITY, COUNTY, OR OTHER GOVERNMENT AGENCIES AND AVAILABLE AS PUBLIC RECORDS; AND NOT VERIFIED FROM FIELD SURVEYS.

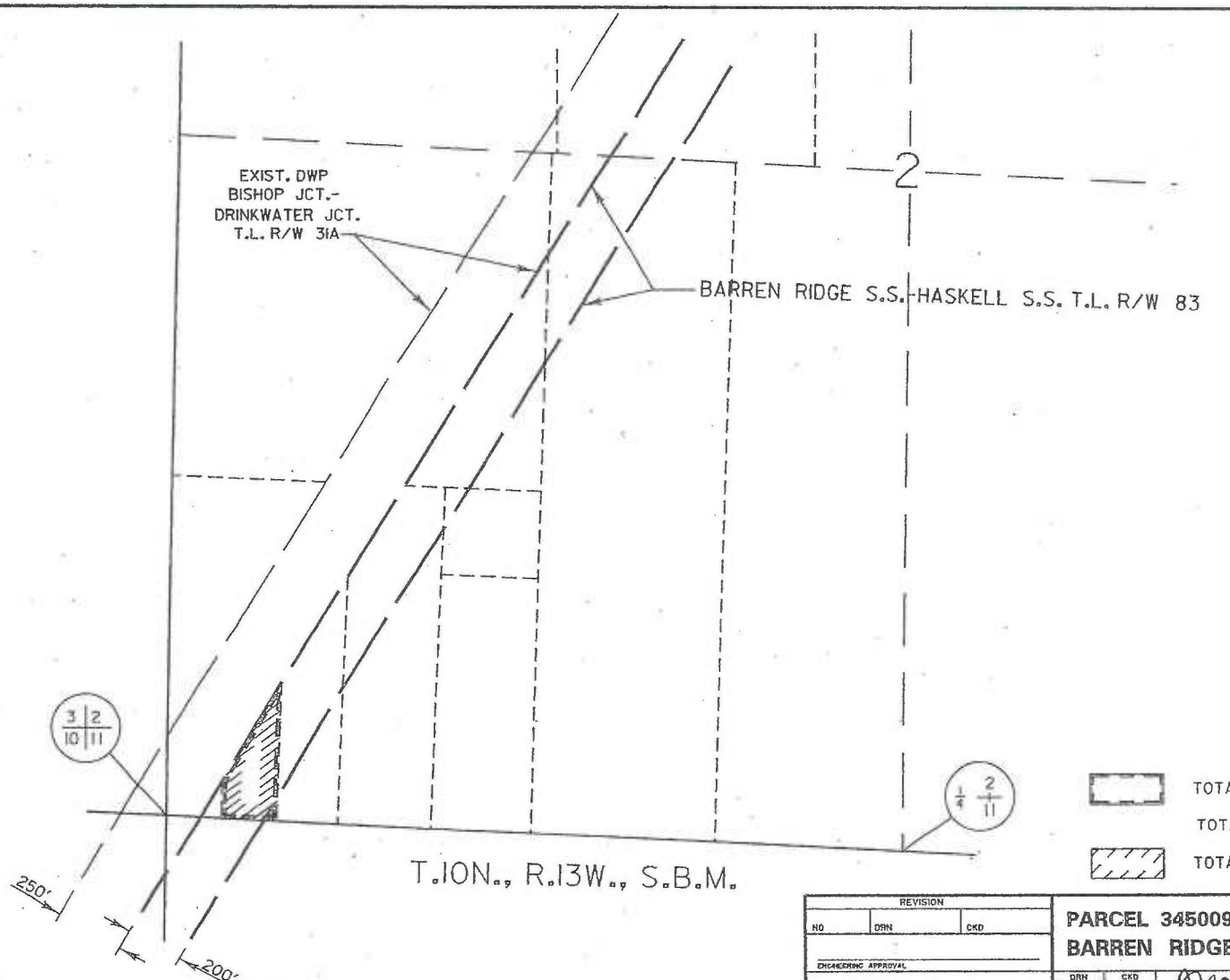
REVISION			DATE		DATE	
NO.	DRN	CRD	AB	GB	DATE	DATE
ENGINEERING APPROVAL			 		 	
FINAL APPROVAL RELEASE SIGNATURE						
DESCRIPTION			PARCEL 345008 BARREN RIDGE S.S. TO HASKELL S.S. T.L. R/W POWER SYSTEM DEPARTMENT OF: WATER AND POWER CITY OF LOS ANGELES			
					DRAWING NUMBER L83-CDR258	

L83CDR258.DGN

Legal Description Parcel No. 345009
APN 345-063-15
Barren Ridge Renewable Transmission Project
Transmission Line Right of Way

That portion of the East Half of the West Two-Thirds of the West Half of the Southwest Quarter of the Southwest Quarter of Section 2, T. 10 N., R. 13 W., S.B.M., in the County of Kern, State of California, according to the Official Plat thereof, bounded on the northwest by the southeasterly sideline of that certain strip of land, 250 feet wide, described in Deed recorded on August 13, 1968 as Instrument No. 168047019, in Book 4187, page 184, of Official Records in the office of the County Recorder of said County, said portion of the East Half of the West Two-Thirds of the West Half of the Southwest Quarter of the Southwest Quarter of Section 2, being described in Parcel 269 of Deed recorded on March 16, 2005 as Instrument No. 0205063705 of Official Records in the office of the County Recorder of said County.

Written by	<i>AKB</i>
Checked by	<i>RWJ</i>
Date	<i>5-4-10</i>



KERN COUNTY

	TOTAL AREA SOUGHT	2.207 AC.
	TOTAL AREA OF REMAINDER	0.000 AC.
	TOTAL AREA OF LARGER PARCEL	2.207 AC.

T.10N., R.13W., S.B.M.

REF:
 PARCEL INDEX MAP L83-CM11
 ASSESSOR'S MAP 345-063-15

AREA CALCULATIONS WERE BASED ON DOCUMENTS AND/OR MAPS FILED OR RECORDED WITH CITY, COUNTY, OR OTHER GOVERNMENT AGENCIES AND AVAILABLE AS PUBLIC RECORDS; AND NOT VERIFIED FROM FIELD SURVEYS.

REVISION			NO		DRN	CKD
ENGINEERING APPROVAL						
FINAL APPROVAL RELEASE SIGNATURE			DATE		DRN	CKD
					AB	GB
DESCRIPTION						
PARCEL 345009 BARREN RIDGE S.S. TO HASKELL S.S. T.L. R/W 						
			POWER SYSTEM DEPARTMENT OF WATER AND POWER CITY OF LOS ANGELES		DRAWING NUMBER L83-CDR259	

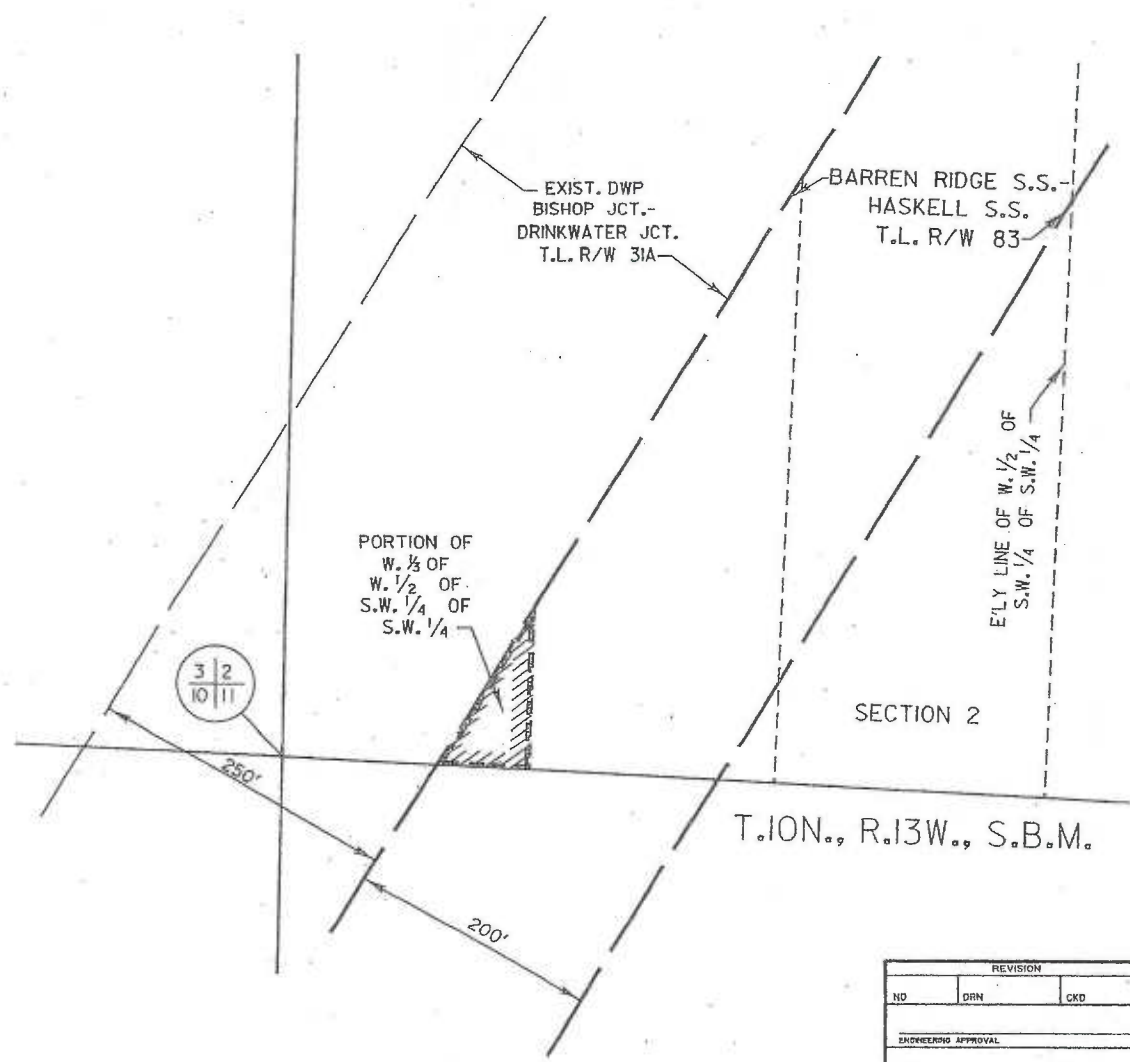
Legal Description Parcel No. 345010
APN 345-063-14
Barren Ridge Renewable Transmission Project
Transmission Line Right of Way

That portion of the West One-Third of the West Half of the Southwest Quarter of the Southwest Quarter of Section 2, T. 10 N., R. 13 W., S.B.M., in the County of Kern, State of California, according to the Official Plat thereof, bounded on the northwest by the southeasterly sideline of that certain strip of land, 250 feet wide, described in Deed recorded on August 13, 1968 as Instrument No. 168047019, in Book 4187, page 184, of Official Records in the office of the County Recorder of said County, said portion of the West One-Third of the West Half of the Southwest Quarter of the Southwest Quarter of Section 2, being described in Deed recorded on October 21, 1970 as Instrument No. 64223, in Book 4449, page 162, of Official Records in the office of the County Recorder of said County.

Written by Y36
Checked by RW
Date 5-4-10



KERN COUNTY



	TOTAL AREA SOUGHT	0.365 AC.
	TOTAL AREA OF REMAINDER	0.000 AC.
	TOTAL AREA OF LARGER PARCEL	0.365 AC.

REF:
 PARCEL INDEX MAP L83-CM11
 ASSESSOR'S MAP 345-063-14

AREA CALCULATIONS WERE BASED ON DOCUMENTS AND/OR MAPS FILED OR RECORDED WITH CITY, COUNTY, OR OTHER GOVERNMENT AGENCIES AND AVAILABLE AS PUBLIC RECORDS; AND NOT VERIFIED FROM FIELD SURVEYS.

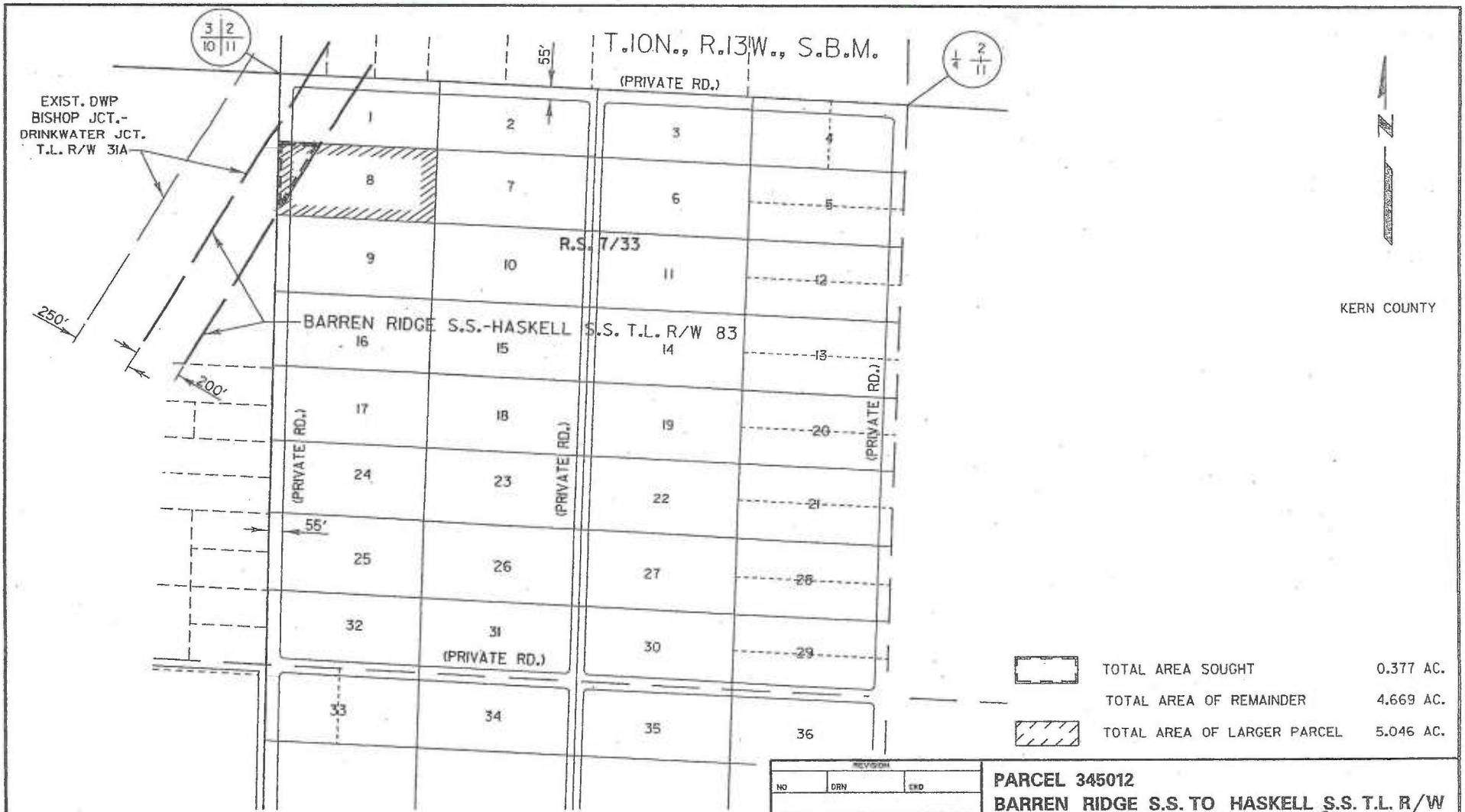
REVISION		NO		DRN		CKD	
ENGINEERING APPROVAL							
FOCAL APPROVAL RELEASE SIGNATURE				DATE			
DESCRIPTION							
DRN		CKD		ENGINEERING APPROVAL		FOCAL APPROVAL RELEASE SIGNATURE	
AB		CB		<i>Amish W...</i>		<i>38...</i>	
POWER SYSTEM						DRAWING NUMBER	
DEPARTMENT OF WATER AND POWER						L83-CDR260	
CITY OF LOS ANGELES							

L83CDR260.DGN

Legal Description Parcel No. 345012
APN 345-082-31
Barren Ridge Renewable Transmission Project
Transmission Line Right of Way

That portion of Parcel 8 in the County of Kern, State of California, as shown on map filed on September 4, 1957, in Book 7, page 33, of Record of Surveys in the office of the County Recorder of said County, lying within a strip of land, 200 feet wide, the northwesterly sideline thereof being coincident with the southeasterly sideline, and the southwesterly prolongation of said southeasterly sideline, of that certain strip of land, 250 feet wide, described in Deed recorded on August 28, 1968 as Instrument No. 50372, in Book 4191, page 694, of Official Records in said office of the County Recorder.

Written by	<i>LAB</i>
Checked by	<i>BLW</i>
Date	<i>8-2-10</i>



KERN COUNTY

	TOTAL AREA SOUGHT	0.377 AC.
	TOTAL AREA OF REMAINDER	4.669 AC.
	TOTAL AREA OF LARGER PARCEL	5.046 AC.

REF:
 PARCEL INDEX MAP L83-CM12
 ASSESSOR'S MAP 345-082-31

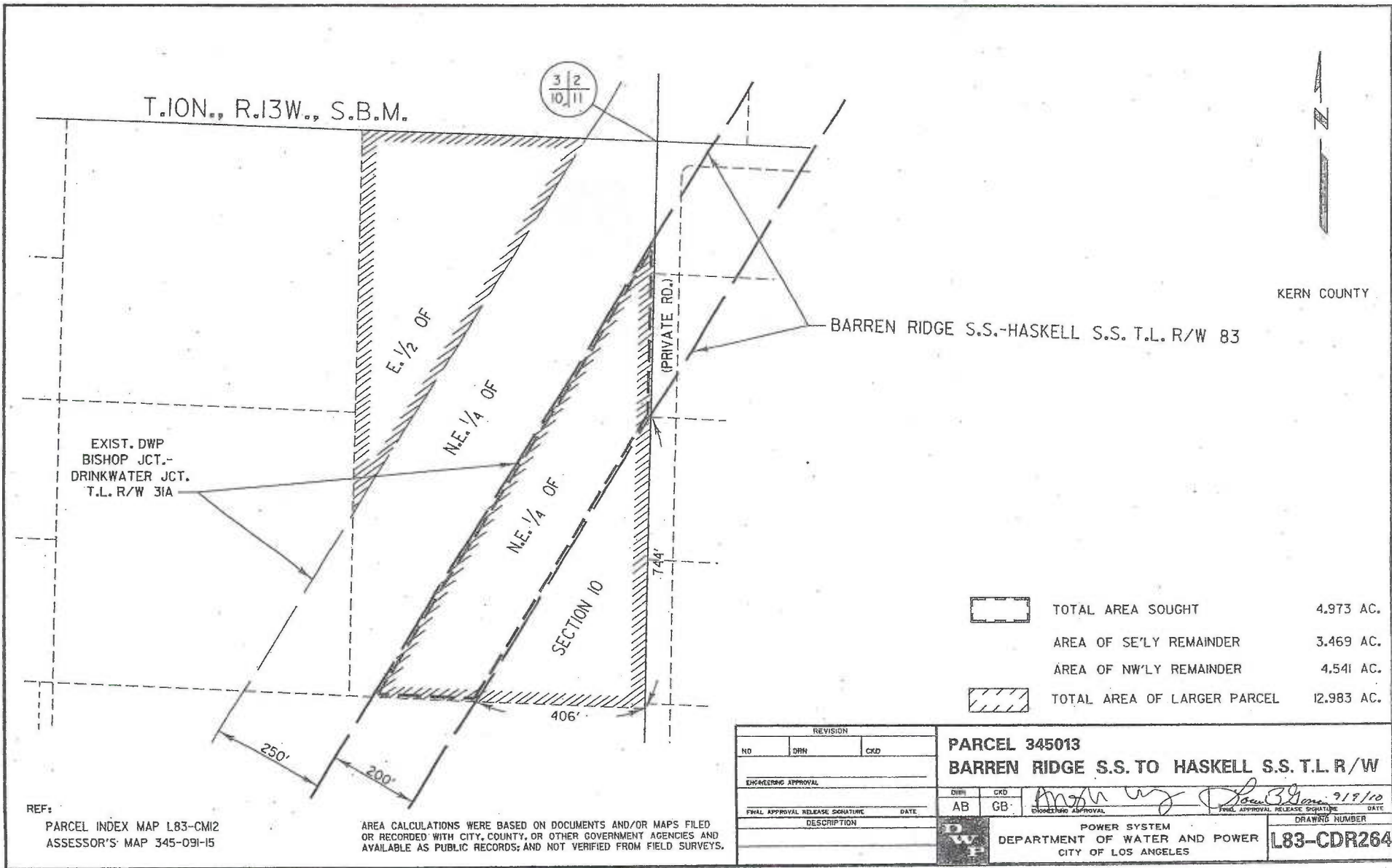
AREA CALCULATIONS WERE BASED ON DOCUMENTS AND/OR MAPS FILED OR RECORDED WITH CITY, COUNTY, OR OTHER GOVERNMENT AGENCIES AND AVAILABLE AS PUBLIC RECORDS; AND NOT VERIFIED FROM FIELD SURVEYS.

NO		DRN		CRD	
ENGINEERING APPROVAL					
FINAL APPROVAL RELEASE SIGNATURE		DATE		DRAWING NUMBER	
AB		CB		38 9/9/10	
DESCRIPTION		POWER SYSTEM		DEPARTMENT OF WATER AND POWER	
		CITY OF LOS ANGELES		L83-CDR263	

Legal Description Parcel No. 345013
APN 345-091-15
Barren Ridge Renewable Transmission Project
Transmission Line Right of Way

That portion of the East Half of the Northeast Quarter of the Northeast Quarter of Section 10, T. 10 N., R. 13 W., S.B.M., in the County of Kern, State of California, described in Deed recorded on January 31, 1991 as Instrument No. 013295, in Book 6483, page 1020, of Official Records in the office of the County Recorder of said County, lying within a strip of land, 200 feet wide, the northwesterly sideline thereof being coincident with the southeasterly sideline of that certain strip of land, 250 feet wide, described in Deed recorded on June 11, 1968 as Instrument No. 34080, in Book 4168, page 836, of Official Records in said office of the County Recorder.

Written by	<i>AB</i>
Checked by	<i>RW</i>
Date	<i>7-29-10</i>



KERN COUNTY

BARREN RIDGE S.S.-HASKELL S.S. T.L. R/W 83

EXIST. DWP
BISHOP JCT.-
DRINKWATER JCT.
T.L. R/W 31A

	TOTAL AREA SOUGHT	4.973 AC.
	AREA OF SE'LY REMAINDER	3.469 AC.
	AREA OF NW'LY REMAINDER	4.541 AC.
	TOTAL AREA OF LARGER PARCEL	12.983 AC.

REF:
PARCEL INDEX MAP L83-CM12
ASSESSOR'S MAP 345-091-15

AREA CALCULATIONS WERE BASED ON DOCUMENTS AND/OR MAPS FILED OR RECORDED WITH CITY, COUNTY, OR OTHER GOVERNMENT AGENCIES AND AVAILABLE AS PUBLIC RECORDS; AND NOT VERIFIED FROM FIELD SURVEYS.

REVISION			PARCEL 345013 BARREN RIDGE S.S. TO HASKELL S.S. T.L. R/W	
NO	DRN	CKD	DRN	CKD
			AB	GB
ENGINEERING APPROVAL			 DATE: 7/17/10	
FINAL APPROVAL RELEASE SIGNATURE			DRAWING APPROVAL DATE:	
DESCRIPTION			POWER SYSTEM DEPARTMENT OF WATER AND POWER CITY OF LOS ANGELES	
			DRAWING NUMBER	
			L83-CDR264	

L83CDR264.DGN

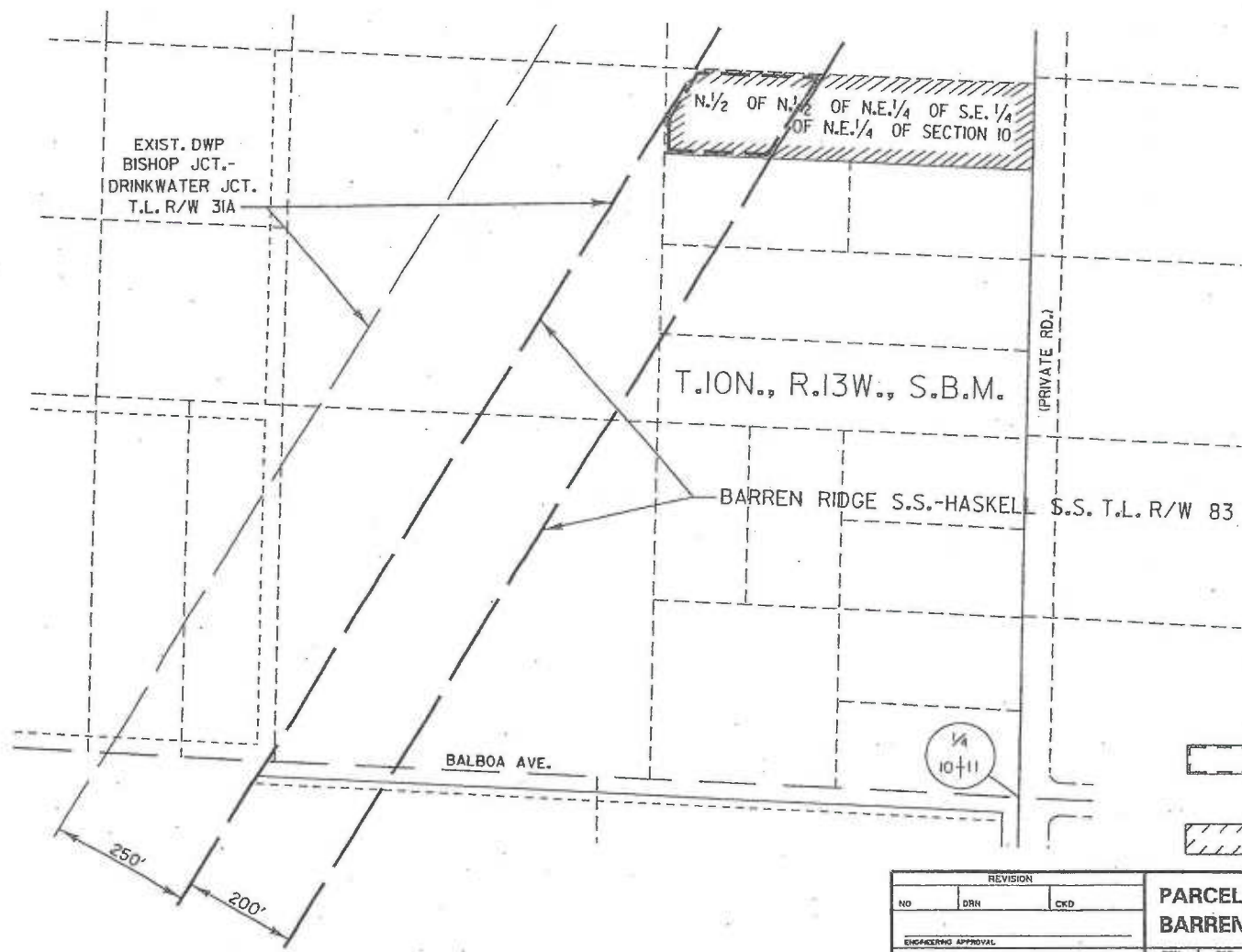
Legal Description Parcel No. 345014
APN 345-092-01
Barren Ridge Renewable Transmission Project
Transmission Line Right of Way

That portion of the North Half of the North Half of the Northeast Quarter of the Southeast Quarter of the Northeast Quarter of Section 10, T. 10 N., R. 13 W., S.B.M. in the County of Kern, State of California, according to the official plat thereof, described in Deed recorded on February 27, 1991 as Instrument No. 024257, in Book 6492, page 369, of Official Records in the office of the County Recorder of said County, lying within a strip of land, 200 feet wide, the northwesterly sideline thereof being coincident with the southeasterly sideline, and the northeasterly prolongation of said southeasterly sideline, of that certain strip of land, 250 feet wide, described in Final Order of Condemnation, Case No. 97-782 of the Superior Court of the State of California for the County of Kern, a certified copy thereof being recorded on May 28, 1970 as Instrument No. 30790, in Book 4402, page 59, of Official Records in said office of the County Recorder.

Written by	<i>AKS</i>
Checked by	<i>RW</i>
Date	<i>8-2-10</i>



KERN COUNTY



T.10N., R.13W., S.B.M.

BARREN RIDGE S.S. - HASKELL S.S. T.L. R/W 83

BALBOA AVE.

	TOTAL AREA SOUGHT	0.782 AC.
	TOTAL AREA OF REMAINDER	1.709 AC.
	TOTAL AREA OF LARGER PARCEL	2.491 AC.

REVISION			PARCEL 345014	
NO	DRN	CKD	BARREN RIDGE S.S. TO HASKELL S.S. T.L. R/W	
ENGINEERING APPROVAL			DRN	CKD
FINAL APPROVAL RELEASE SIGNATURE			AB	GB
DATE			DATE	
DESCRIPTION			DRAWING NUMBER	
			POWER SYSTEM	
			DEPARTMENT OF WATER AND POWER	
			CITY OF LOS ANGELES	
			L83-CDR265	

REF:
 PARCEL INDEX MAP L83-CM12
 ASSESSOR'S MAP 345-092-01

AREA CALCULATIONS WERE BASED ON DOCUMENTS AND/OR MAPS FILED OR RECORDED WITH CITY, COUNTY, OR OTHER GOVERNMENT AGENCIES AND AVAILABLE AS PUBLIC RECORDS; AND NOT VERIFIED FROM FIELD SURVEYS.

L83CDR265.DGN

Legal Description Parcel No. 345015
APN 345-092-03
Barren Ridge Renewable Transmission Project
Transmission Line Right of Way

That portion of the South Half of the Northwest Quarter of the Northeast Quarter of the Southeast Quarter of the Northeast Quarter of Section 10, T. 10 N., R. 13 W., S.B.M. in the County of Kern, State of California, according to the official plat thereof, described in Deed recorded on March 23, 2006 as Instrument No. 00206069786 of Official Records in the office of the County Recorder of said County, lying within a strip of land, 200 feet wide, the northwesterly sideline thereof being coincident with the southeasterly sideline of that certain strip of land, 250 feet wide, described in Final Order of Condemnation, Case No. 97-782 of the Superior Court of the State of California for the County of Kern, a certified copy thereof being recorded on May 28, 1970 as Instrument No. 30790, in Book 4402, page 59, of Official Records in said office of the County Recorder.

Written by	<i>AKS</i>
Checked by	<i>MW</i>
Date	<i>8-2-10</i>

EXIST. DWP
BISHOP JCT.-
DRINKWATER JCT.
T.L. R/W 31A

S. 1/2 OF N.W. 1/4 OF
N.E. 1/4 OF S.E. 1/4 OF
N.E. 1/4 OF SECTION 10

KERN COUNTY

T. 10N., R. 13W., S.B.M.

BARREN RIDGE S.S.-HASKELL S.S. T.L. R/W 83

BALBOA AVE.

1/4
10+11



TOTAL AREA SOUGHT 0.458 AC.




TOTAL AREA OF REMAINDER 0.796 AC.

TOTAL AREA OF LARGER PARCEL 1.254 AC.

REF:
PARCEL INDEX MAP L83-CM12
ASSESSOR'S MAP 345-092-03

AREA CALCULATIONS WERE BASED ON DOCUMENTS AND/OR MAPS FILED
OR RECORDED WITH CITY, COUNTY, OR OTHER GOVERNMENT AGENCIES AND
AVAILABLE AS PUBLIC RECORDS; AND NOT VERIFIED FROM FIELD SURVEYS.

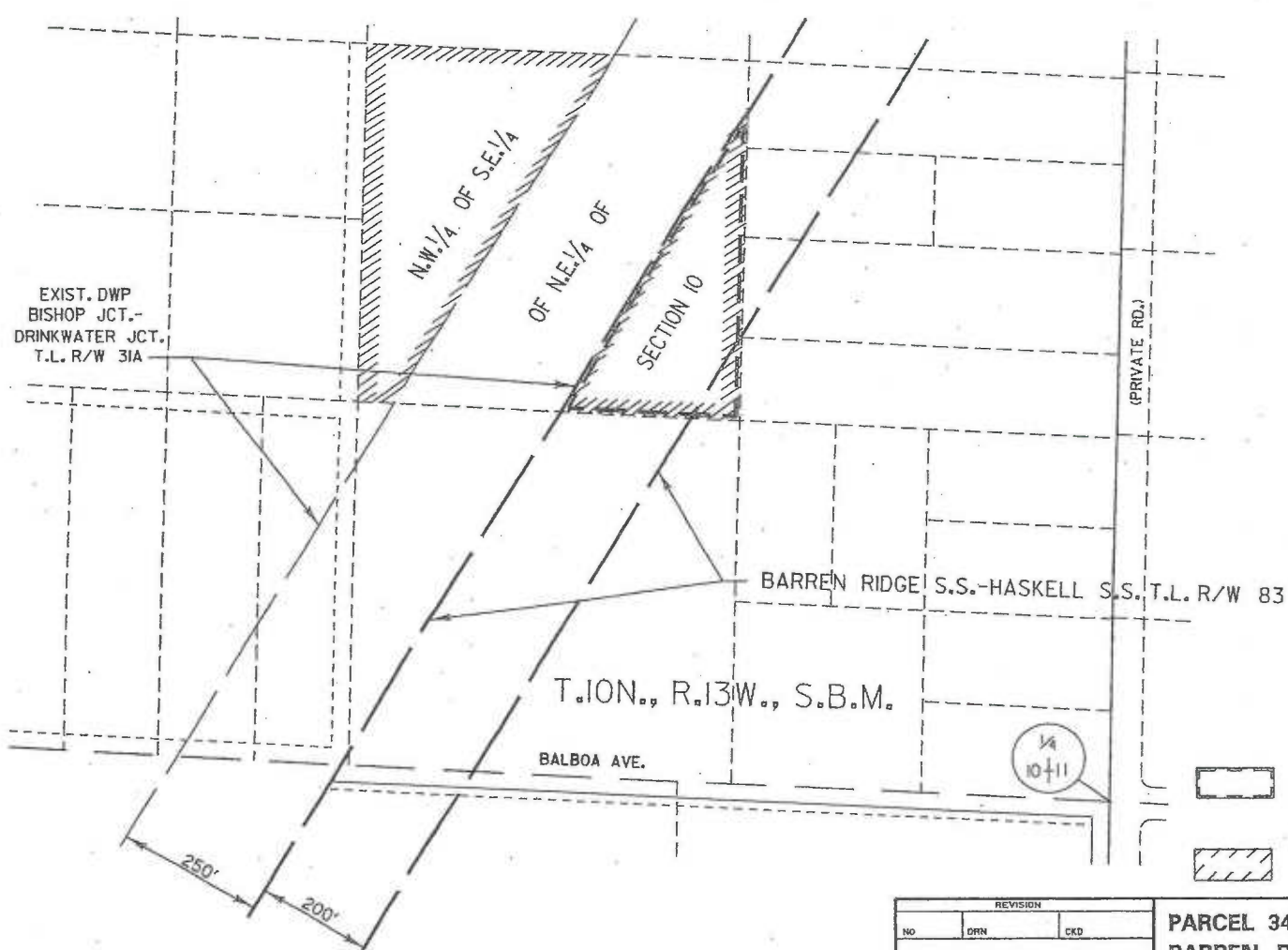
REVISION			PARCEL 345015	
NO	DRN	CKD	BARREN RIDGE S.S. TO HASKELL S.S. T.L. R/W	
ENGINEERING APPROVAL			DRN	CKD
FINAL APPROVAL RELEASE SIGNATURE			AB	GB
DATE			 JOHN B. BROWN 9/9/10	
DESCRIPTION			POWER SYSTEM DEPARTMENT OF WATER AND POWER CITY OF LOS ANGELES	
			DRAWING NUMBER L83-CDR266	

L83CDR266.DGN




Legal Description Parcel No. 345018
APN 345-092-17
Barren Ridge Renewable Transmission Project
Transmission Line Right of Way

That portion Northwest Quarter of the Southeast Quarter of the Northeast Quarter of Section 10, T. 10 N., R. 13 W., S.B.M. in the County of Kern, State of California, according to the official plat thereof, described in Deed recorded on December 2, 1982 as Instrument No. 084445, in Book 5507, page 1791, of Official Records in the office of the County Recorder of said County, lying southeasterly of the southeasterly sideline of that certain strip of land, 250 feet wide, described in Final Order of Condemnation, Case No. 97-782 of the Superior Court of the State of California for the County of Kern, a certified copy thereof being recorded on May 28, 1970 as Instrument No. 30790, in Book 4402, page 59, of Official Records in said office of the County Recorder.

Written by	<i>CSB</i>
Checked by	<i>RM</i>
Date	<i>8-2-10</i>



↑
N
KERN COUNTY

	TOTAL AREA SOUGHT	2.313 AC.
	TOTAL AREA OF REMAINDER	3.428 AC.
	TOTAL AREA OF LARGER PARCEL	5.741 AC.

REVISION		PARCEL 345018	
NO.	DRN	CKD	BARREN RIDGE S.S. TO HASKELL S.S. T.L. R/W
ENGINEERING APPROVAL		DRN	CKD
FINAL APPROVAL RELEASE SIGNATURE		AB	GB
DATE		7/9/10	
DESCRIPTION		POWER SYSTEM	
		DEPARTMENT OF WATER AND POWER	
		CITY OF LOS ANGELES	
		DRAWING NUMBER	
		L83-CDR269	

REF:
PARCEL INDEX MAP L83-CM12
ASSESSOR'S MAP 345-092-17

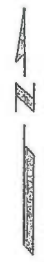
AREA CALCULATIONS WERE BASED ON DOCUMENTS AND/OR MAPS FILED OR RECORDED WITH CITY, COUNTY, OR OTHER GOVERNMENT AGENCIES AND AVAILABLE AS PUBLIC RECORDS; AND NOT VERIFIED FROM FIELD SURVEYS.

L83CDR269.DGN

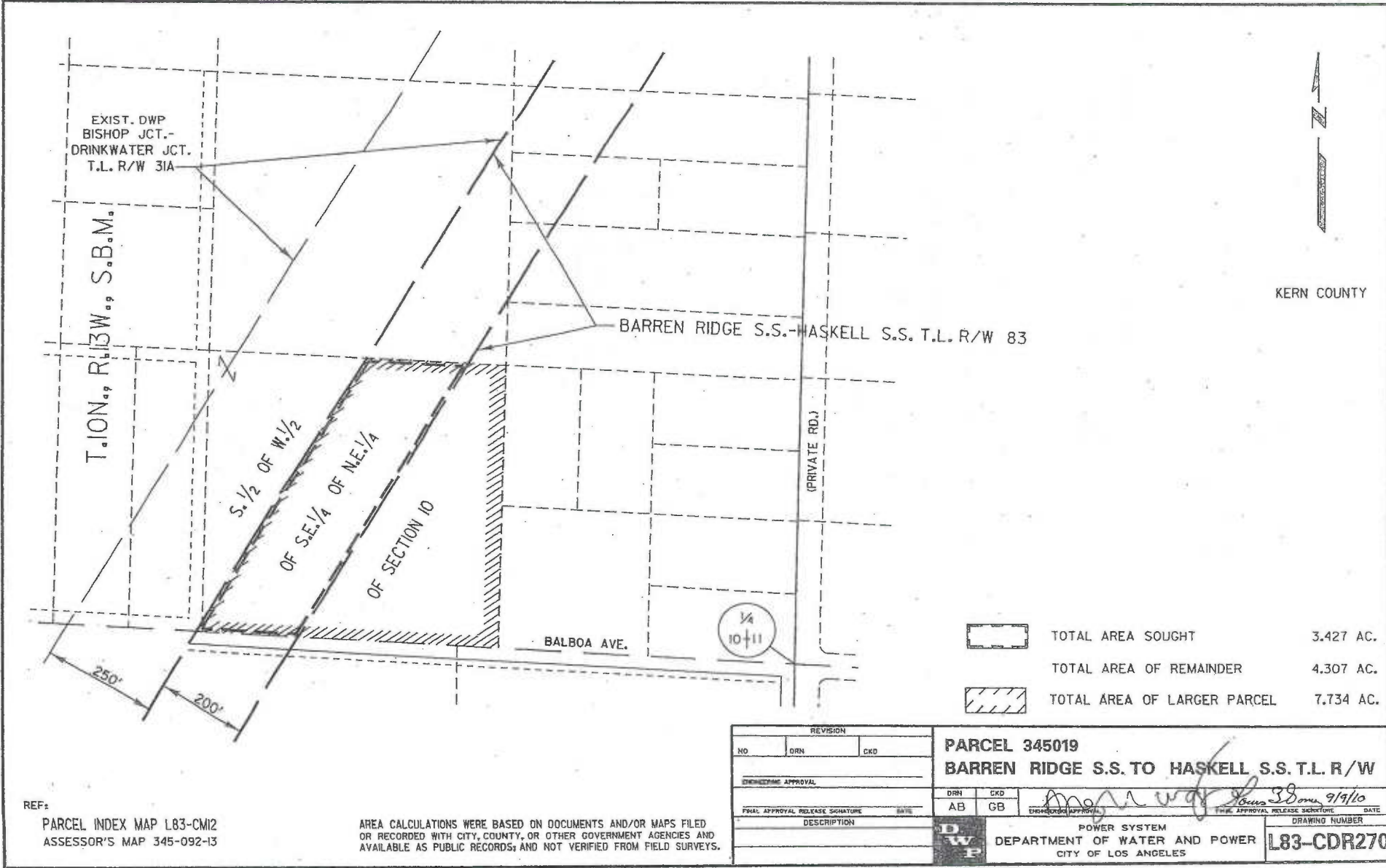
Legal Description Parcel No. 345019
APN 345-092-13
Barren Ridge Renewable Transmission Project
Transmission Line Right of Way

That portion of the South Half of the West Half of the Southeast Quarter of the Northeast Quarter of Section 10, T. 10 N., R. 13 W., S.B.M. in the County of Kern, State of California, according to the official plat thereof, described in Deed recorded on April 4, 2008 as Instrument No. 0208052774 of Official Records in the office of the County Recorder of said County, lying within a strip of land, 200 feet wide, the northwesterly sideline thereof being coincident with the southeasterly sideline, and the northeasterly and southwesterly prolongations of said southeasterly sideline, of that certain strip of land, 250 feet wide, described in Deed recorded on March 10, 1969 as Instrument No. 15903, in Book 4255, page 393, of Official Records in said office of the County Recorder.

Written by	<i>AB</i>
Checked by	<i>RW</i>
Date	<i>7-29-10</i>



KERN COUNTY



	TOTAL AREA SOUGHT	3.427 AC.
	TOTAL AREA OF REMAINDER	4.307 AC.
	TOTAL AREA OF LARGER PARCEL	7.734 AC.

REF:
 PARCEL INDEX MAP L83-CM12
 ASSESSOR'S MAP 345-092-13

AREA CALCULATIONS WERE BASED ON DOCUMENTS AND/OR MAPS FILED OR RECORDED WITH CITY, COUNTY, OR OTHER GOVERNMENT AGENCIES AND AVAILABLE AS PUBLIC RECORDS; AND NOT VERIFIED FROM FIELD SURVEYS.

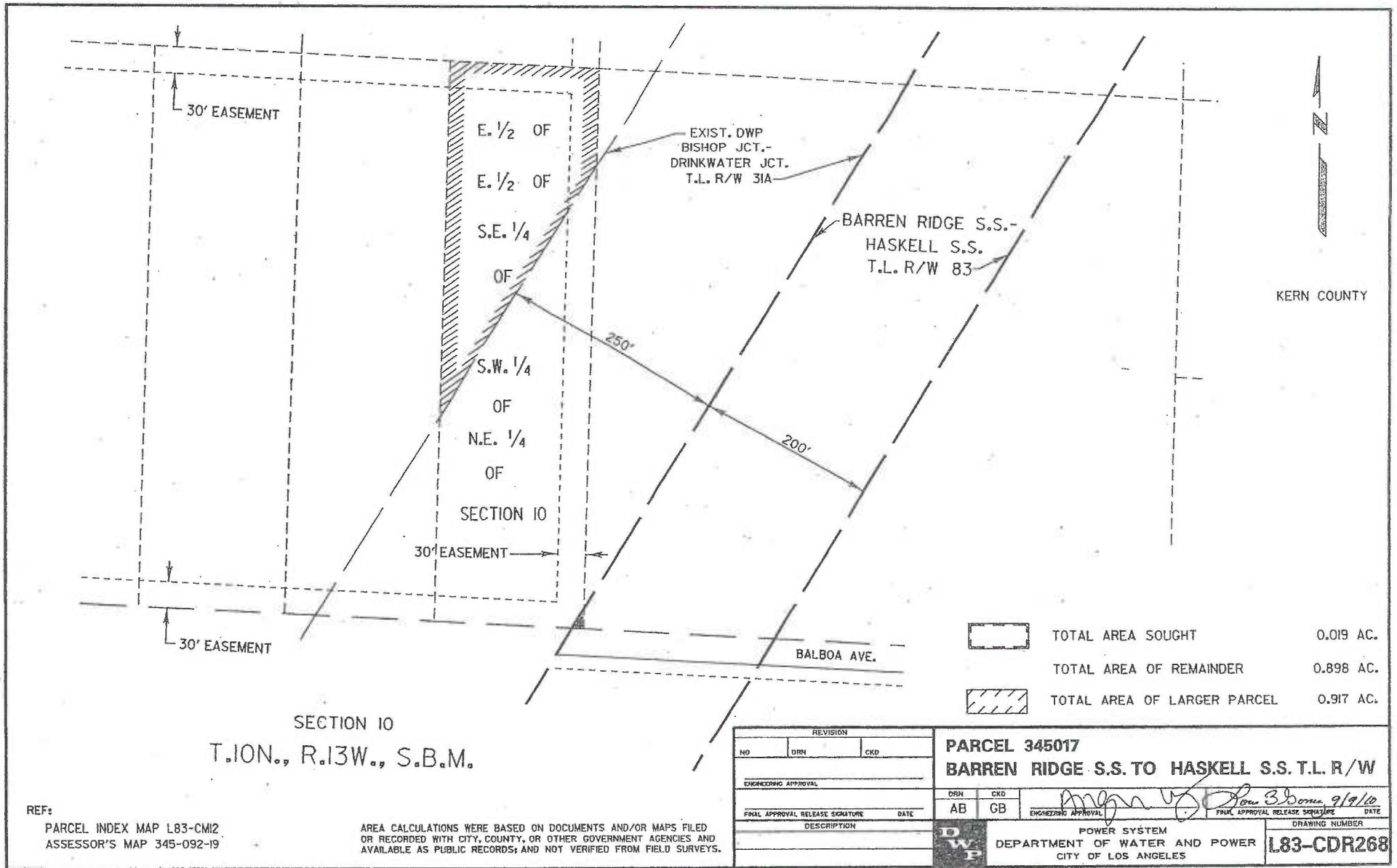
REVISION		NO		DRN		CKD	
ENGINEERING APPROVAL							
FINAL APPROVAL RELEASE SIGNATURE				DATE		DRAWING NUMBER	
DESCRIPTION				DATE		DRAWING NUMBER	
D W P		POWER SYSTEM		DEPARTMENT OF WATER AND POWER		CITY OF LOS ANGELES	
PARCEL 345019		BARREN RIDGE S.S. TO HASKELL S.S. T.L. R/W		DRN		CKD	
AB		GB		9/9/10		DATE	
L83-CDR270		L83-CDR270		L83-CDR270		L83-CDR270	

L83CDR270.DGN

Legal Description Parcel No. 345017
APN 345-092-19
Barren Ridge Renewable Transmission Project
Transmission Line Right of Way

That portion East Half of the East Half of the Southeast Quarter of the Southwest Quarter of the Northeast Quarter of Section 10, T. 10 N., R. 13 W., S.B.M. in the County of Kern, State of California, according to the official plat thereof, described in Deed recorded on May 4, 1995 as Instrument No. 0195054632 of Official Records in the office of the County Recorder of said County, lying southeasterly of the southeasterly sideline of that certain strip of land, 250 feet wide, described in Parcel 140A of Final Order of Condemnation, Case No. 97782 of the Superior Court of the State of California for the County of Kern, a certified copy thereof being recorded on May 28, 1970 as Instrument No. 30789, in Book 4402, page 55, of Official Records in said office of the County Recorder.

Written by AB
Checked by AW
Date 8-2-10



SECTION 10
T.10N., R.13W., S.B.M.

	TOTAL AREA SOUGHT	0.019 AC.
	TOTAL AREA OF REMAINDER	0.898 AC.
	TOTAL AREA OF LARGER PARCEL	0.917 AC.

REVISION			PARCEL 345017	
NO	DRN	CKD	BARREN RIDGE S.S. TO HASKELL S.S. T.L. R/W	
ENGINEERING APPROVAL			DRN	CKD
			AB	GB
FIELD APPROVAL RELEASE SIGNATURE			 DATE 9/9/10	
DESCRIPTION			POWER SYSTEM DEPARTMENT OF WATER AND POWER CITY OF LOS ANGELES	
			DRAWING NUMBER	
			L83-CDR268	

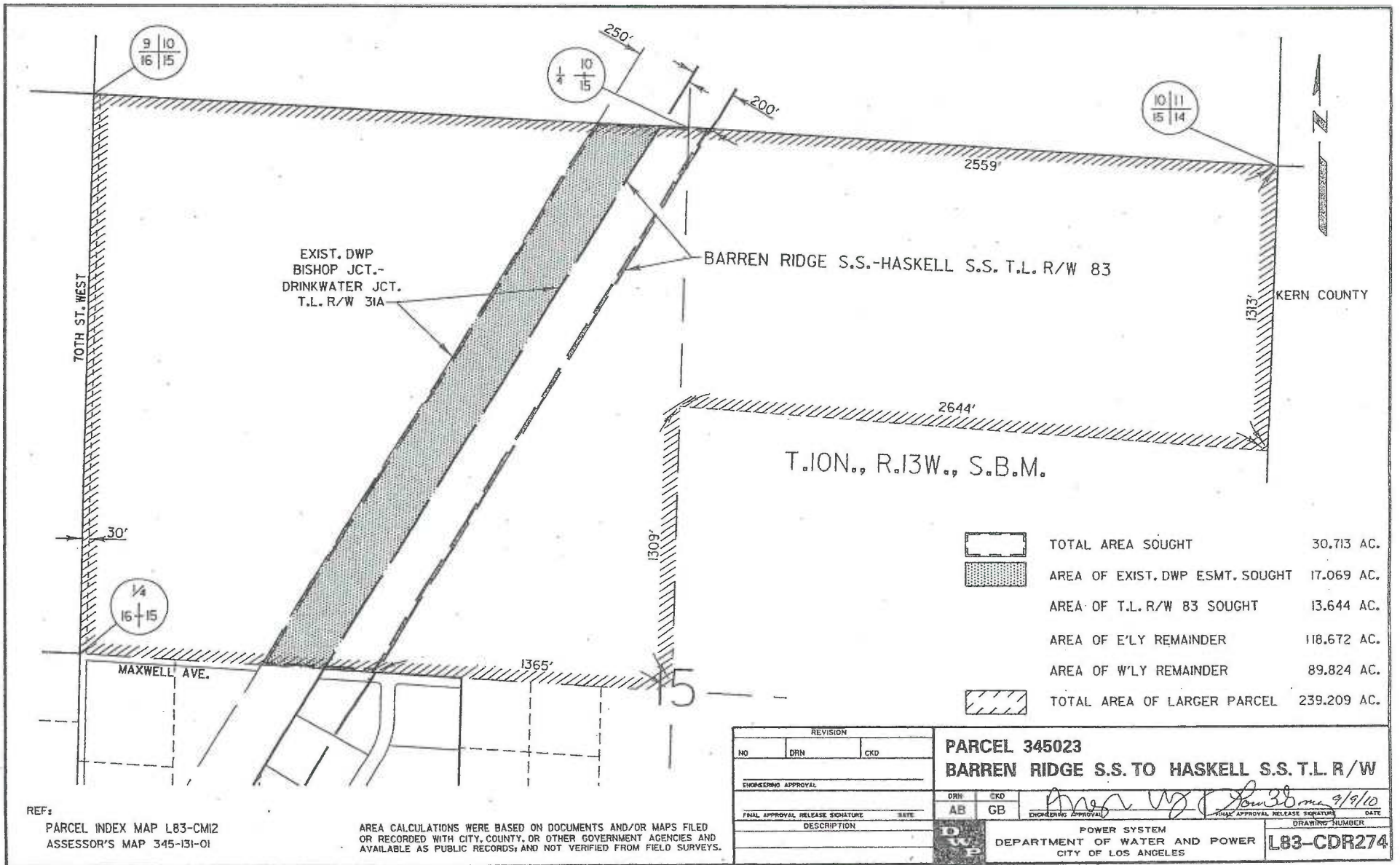
REF:
PARCEL INDEX MAP L83-CM12
ASSESSOR'S MAP 345-092-19

AREA CALCULATIONS WERE BASED ON DOCUMENTS AND/OR MAPS FILED OR RECORDED WITH CITY, COUNTY, OR OTHER GOVERNMENT AGENCIES AND AVAILABLE AS PUBLIC RECORDS; AND NOT VERIFIED FROM FIELD SURVEYS.

Legal Description Parcel No. 345023
APN 345-131-01
Barren Ridge Renewable Transmission Project
Transmission Line Right of Way

That portion of the Northwest Quarter, and the North Half of the Northeast Quarter, of Section 15, T. 10 N., R. 13 W., S.B.M. in the County of Kern, State of California, according to the official plat thereof, described in Deed recorded on December 22, 1995 as Instrument No. 0195156390 of Official Records in the office of the County Recorder of said County, lying within a strip of land, 450 wide, the northwesterly sideline of said strip of land, 450 feet wide, being coincident with the northwesterly sideline, and the northeasterly prolongation of said last-mentioned northwesterly sideline, of that certain strip of land, 250 feet wide, described in Deed recorded on July 3, 1950 in Book 1689, page 393, of Official Records in said office of the County Recorder.

Written by	<i>RSB</i>
Checked by	<i>RW</i>
Date	<i>7-29-10</i>



REF: PARCEL INDEX MAP L83-CM12
ASSESSOR'S MAP 345-131-01

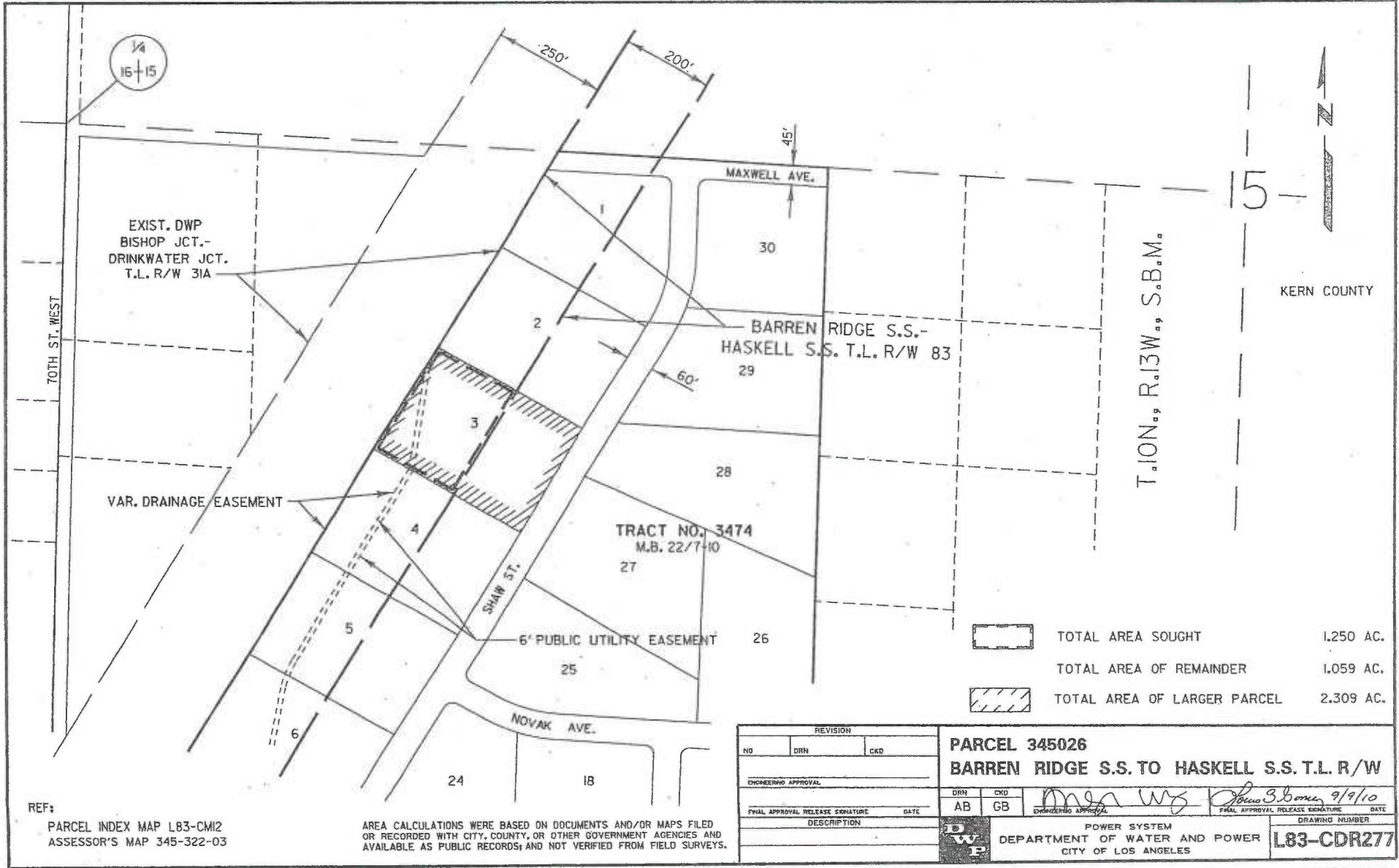
AREA CALCULATIONS WERE BASED ON DOCUMENTS AND/OR MAPS FILED OR RECORDED WITH CITY, COUNTY, OR OTHER GOVERNMENT AGENCIES AND AVAILABLE AS PUBLIC RECORDS, AND NOT VERIFIED FROM FIELD SURVEYS.

REVISION			PARCEL 345023	
NO	DRN	CRD	BARREN RIDGE S.S. TO HASKELL S.S. T.L. R/W	
ENGINEERING APPROVAL			DRN	CRD
FINAL APPROVAL RELEASE SIGNATURE			AB	GB
DESCRIPTION			POWER SYSTEM	
			DEPARTMENT OF WATER AND POWER	
			CITY OF LOS ANGELES	
			DRAWING NUMBER	
			L83-CDR274	

Legal Description Parcel No. 345026
APN 345-322-03
Barren Ridge Renewable Transmission Project
Transmission Line Right of Way

That portion of Lot 3 of Tract No. 3474 in the County of Kern, State of California, as shown on map filed on August 20, 1971, in Book 22, page 7, of Maps in the office of the County Recorder of said County, described in Deed recorded on January 17, 2007 as Instrument No. 0207011956 of Official Records in said office of the County Recorder, lying within a strip of land, 200 feet wide, the northwesterly sideline thereof being coincident with the southeasterly sideline of that certain strip of land, 250 feet wide, described in Final Order of Condemnation, Case No. 97-782 of the Superior Court of the State of California for the County of Kern, a certified copy thereof being recorded on September 1, 1970 as Instrument No. 52488, in Book 4432, page 709, of Official Records in said office of the County Recorder.

Written by	<i>RSB</i>
Checked by	<i>RW</i>
Date	<i>8-2-10</i>



	TOTAL AREA SOUGHT	1.250 AC.
	TOTAL AREA OF REMAINDER	1.059 AC.
	TOTAL AREA OF LARGER PARCEL	2.309 AC.

REVISION			PARCEL 345026	
NO	DRN	CKD	BARREN RIDGE S.S. TO HASKELL S.S. T.L. R/W	
ENGINEERING APPROVAL			DRN	CKD
			AB	GB
FINAL APPROVAL RELEASE SIGNATURE			DATE	
			9/9/10	
DESCRIPTION			DRAWING NUMBER	
			L83-CDR277	
DWP			POWER SYSTEM	
			DEPARTMENT OF WATER AND POWER	
			CITY OF LOS ANGELES	

REF:
 PARCEL INDEX MAP L83-CMI2
 ASSESSOR'S MAP 345-322-03

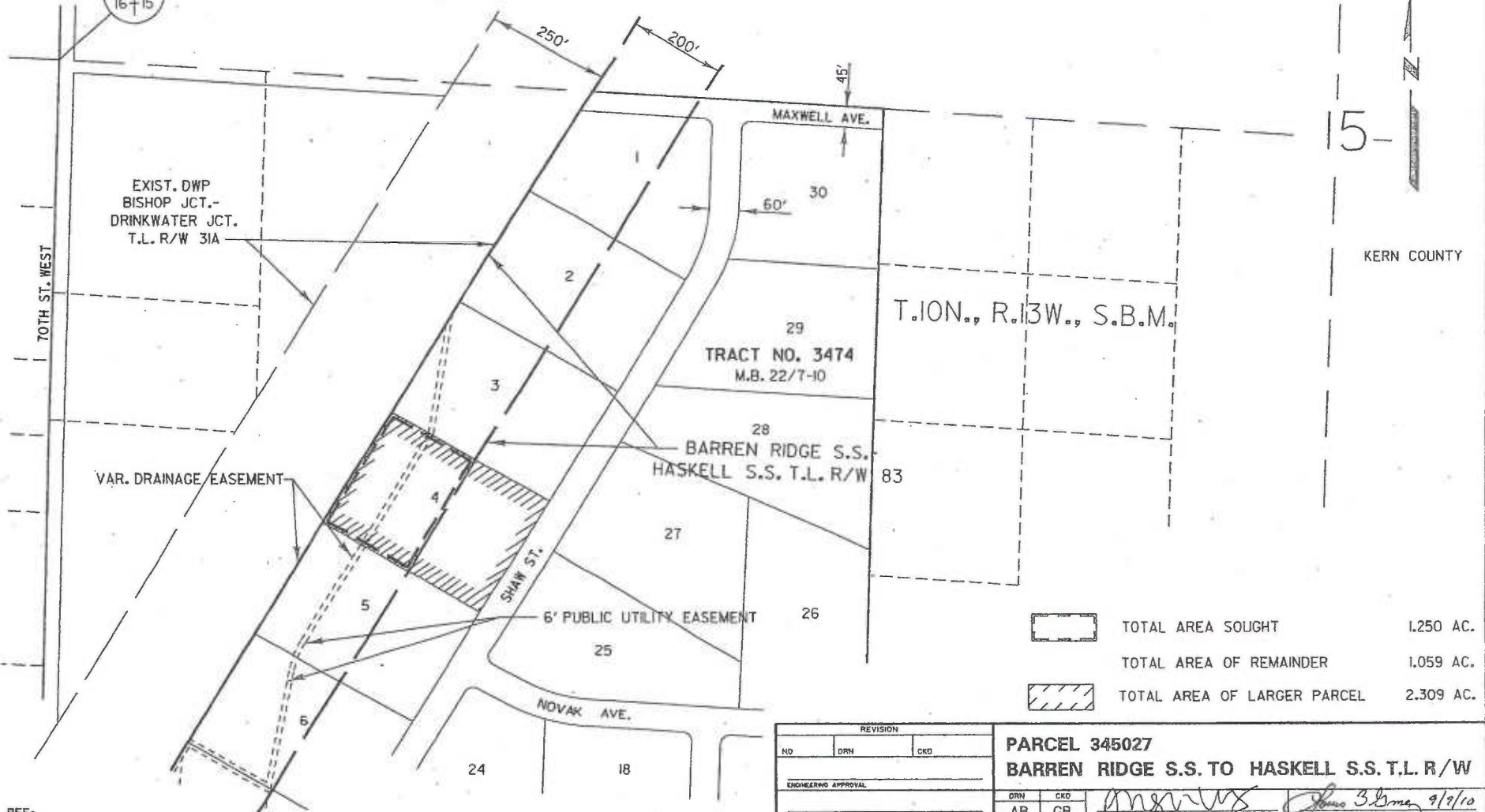
AREA CALCULATIONS WERE BASED ON DOCUMENTS AND/OR MAPS FILED OR RECORDED WITH CITY, COUNTY, OR OTHER GOVERNMENT AGENCIES AND AVAILABLE AS PUBLIC RECORDS; AND NOT VERIFIED FROM FIELD SURVEYS.

Legal Description Parcel No. 345027
APN 345-322-02
Barren Ridge Renewable Transmission Project
Transmission Line Right of Way

That portion of Lot 4 of Tract No. 3474 in the County of Kern, State of California, as shown on map filed on August 20, 1971, in Book 22, page 7, of Maps in the office of the County Recorder of said County, described in Deed recorded on October 1, 1991 as Instrument No. 126613, in Book 6575, page 2436, of Official Records in said office of the County Recorder, lying within a strip of land, 200 feet wide, the northwesterly sideline thereof being coincident with the southeasterly sideline of that certain strip of land, 250 feet wide, described in Final Order of Condemnation, Case No. 97-782 of the Superior Court of the State of California for the County of Kern, a certified copy thereof being recorded on September 1, 1970 as Instrument No. 52488, in Book 4432, page 709, of Official Records in said office of the County Recorder.

Written by	<i>AB</i>
Checked by	<i>AW</i>
Date	8-2-10

1/4
16+15



15-

KERN COUNTY

	TOTAL AREA SOUGHT	1.250 AC.
	TOTAL AREA OF REMAINDER	1.059 AC.
	TOTAL AREA OF LARGER PARCEL	2.309 AC.

REF:
PARCEL INDEX MAP L83-CM12
ASSESSOR'S MAP 345-322-02

AREA CALCULATIONS WERE BASED ON DOCUMENTS AND/OR MAPS FILED OR RECORDED WITH CITY, COUNTY, OR OTHER GOVERNMENT AGENCIES AND AVAILABLE AS PUBLIC RECORDS; AND NOT VERIFIED FROM FIELD SURVEYS.

REVISION		
NO	DRN	CKD
ENGINEERING APPROVAL		
FINAL APPROVAL RELEASE SIGNATURE		DATE
DESCRIPTION		

PARCEL 345027
BARREN RIDGE S.S. TO HASKELL S.S. T.L. R/W

DRN	CKD	DATE
AB	GB	9/9/10

POWER SYSTEM
DEPARTMENT OF WATER AND POWER
CITY OF LOS ANGELES

DRAWING NUMBER
L83-CDR278

Legal Description Parcel No. 345028
APN 345-322-01
Barren Ridge Renewable Transmission Project
Transmission Line Right of Way

That portion of Lot 5 of Tract No. 3474 in the County of Kern, State of California, as shown on map filed on August 20, 1971, in Book 22, page 7, of Maps in the office of the County Recorder of said County, described in Deed recorded on February 21, 1997 as Instrument No. 0197021194 of Official Records in said office of the County Recorder, lying within a strip of land, 200 feet wide, the northwesterly sideline thereof being coincident with the southeasterly sideline of that certain strip of land, 250 feet wide, described in Final Order of Condemnation, Case No. 97-782 of the Superior Court of the State of California for the County of Kern, a certified copy thereof being recorded on September 1, 1970 as Instrument No. 52488, in Book 4432, page 709, of Official Records in said office of the County Recorder.

Written by	AB
Checked by	RW
Date	8-2-10

1/4
16+15

70TH ST. WEST

EXIST. DWP
BISHOP JCT.-
DRINKWATER JCT.
T.L. R/W 31A

VAR. DRAINAGE EASEMENT

250'

200'

45'

MAXWELL AVE.

30

BARREN RIDGE S.S.-
HASKELL S.S. T.L. R/W 83
29

6' PUBLIC UTILITY EASEMENT
28

T.10N., R.13W., S.B.M.

27

TRACT NO. 3474
M.B. 22/7-10

26

SHAW ST.
60'

25



NOVAK AVE.
60'

24

18

15

KERN COUNTY

	TOTAL AREA SOUGHT	1.250 AC.
	TOTAL AREA OF REMAINDER	1.059 AC.
	TOTAL AREA OF LARGER PARCEL	2.309 AC.

REF:
PARCEL INDEX MAP L83-CM2
ASSESSOR'S MAP 345-322-01

AREA CALCULATIONS WERE BASED ON DOCUMENTS AND/OR MAPS FILED
OR RECORDED WITH CITY, COUNTY, OR OTHER GOVERNMENT AGENCIES AND
AVAILABLE AS PUBLIC RECORDS; AND NOT VERIFIED FROM FIELD SURVEYS.

REVISION		
NO	DRN	CKD
ENGINEERING APPROVAL		
FINAL APPROVAL RELEASE SIGNATURE DATE		
DESCRIPTION		

PARCEL 345028
BARREN RIDGE S.S. TO HASKELL S.S. T.L. R/W

DRN	CKD	DATE
AB	GB	9/9/10

POWER SYSTEM
DEPARTMENT OF WATER AND POWER
CITY OF LOS ANGELES

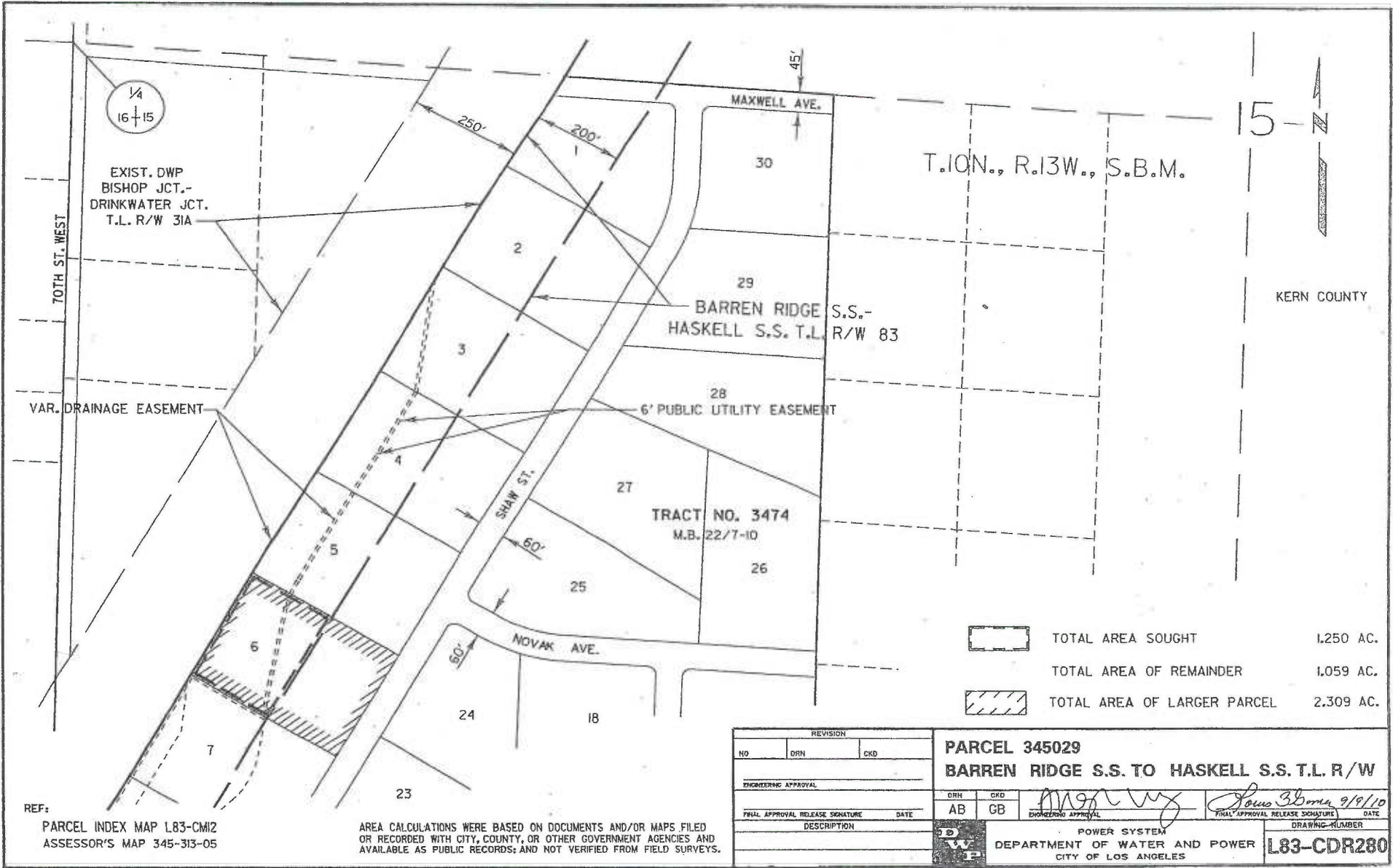
DRAWING NUMBER
L83-CDR279

L83CDR279.DGN

Legal Description Parcel No. 345029
APN 345-313-05
Barren Ridge Renewable Transmission Project
Transmission Line Right of Way

That portion of Lot 6 of Tract No. 3474 in the County of Kern, State of California, as shown on map filed on August 20, 1971, in Book 22, page 7, of Maps in the office of the County Recorder of said County, described in Deed recorded on March 31, 2004 as Instrument No. 0204071930 of Official Records in said office of the County Recorder, lying within a strip of land, 200 feet wide, the northwesterly sideline thereof being coincident with the southeasterly sideline of that certain strip of land, 250 feet wide, described in Final Order of Condemnation, Case No. 97-782 of the Superior Court of the State of California for the County of Kern, a certified copy thereof being recorded on September 1, 1970 as Instrument No. 52488, in Book 4432, page 709, of Official Records in said office of the County Recorder.

Written by	<i>ABG</i>
Checked by	<i>RW</i>
Date	<i>8-2-10</i>



1/4
16+15

EXIST. DWP
BISHOP JCT.-
DRINKWATER JCT.
T.L. R/W 31A

70TH ST. WEST

VAR. DRAINAGE EASEMENT

MAXWELL AVE.

30

T.10N., R.13W., S.B.M.

15 - N

KERN COUNTY

29
BARREN RIDGE S.S.-
HASKELL S.S. T.L. R/W 83

28
6' PUBLIC UTILITY EASEMENT

TRACT NO. 3474
M.B. 22/7-10

27

26

SHAW ST.

25

NOVAK AVE.

24

18

23

- TOTAL AREA SOUGHT 1.250 AC.
- TOTAL AREA OF REMAINDER 1.059 AC.
- TOTAL AREA OF LARGER PARCEL 2.309 AC.

REF:
PARCEL INDEX MAP L83-CM12
ASSESSOR'S MAP 345-313-05

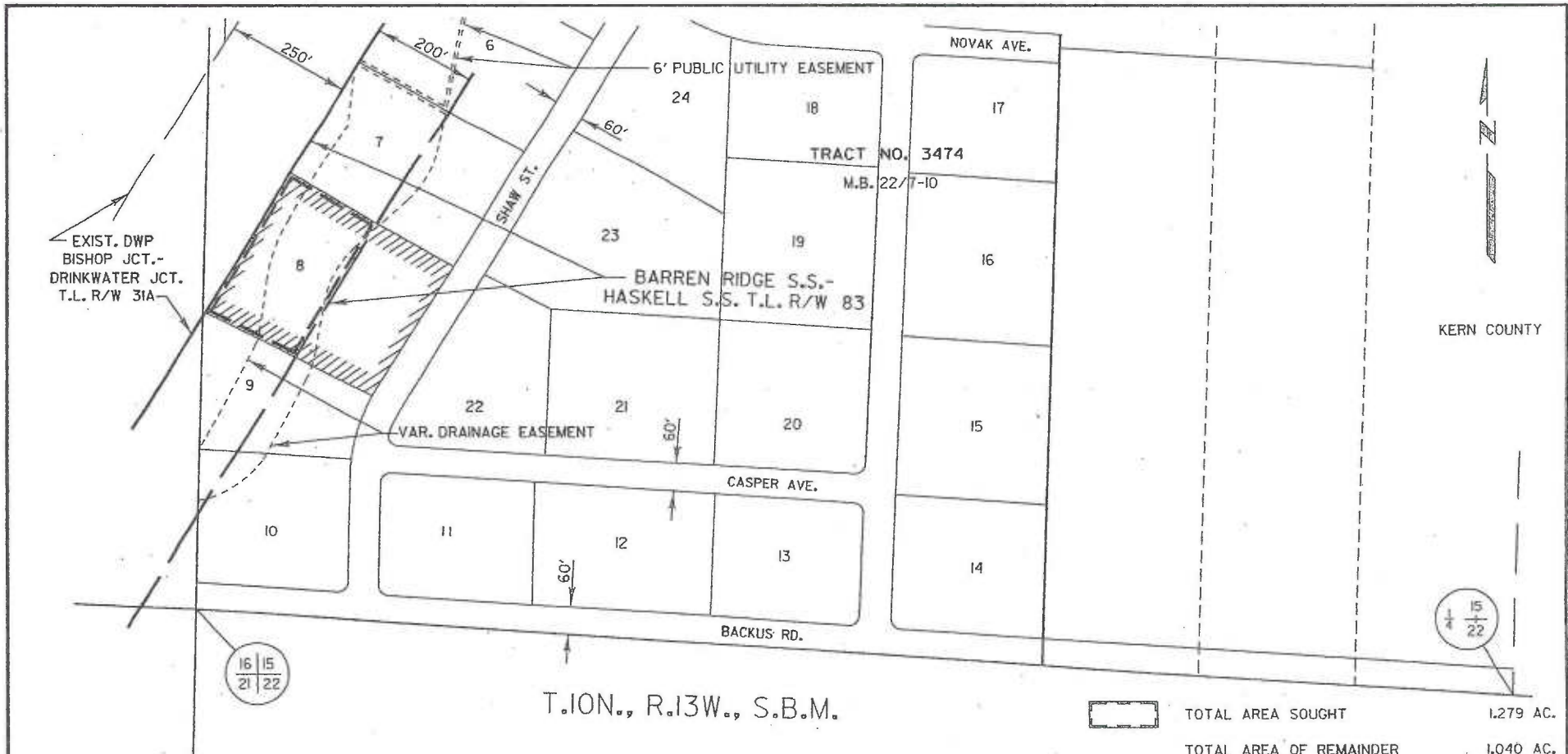
AREA CALCULATIONS WERE BASED ON DOCUMENTS AND/OR MAPS FILED
OR RECORDED WITH CITY, COUNTY, OR OTHER GOVERNMENT AGENCIES AND
AVAILABLE AS PUBLIC RECORDS; AND NOT VERIFIED FROM FIELD SURVEYS.

REVISION			PARCEL 345029			
NO	DRN	CKD	BARREN RIDGE S.S. TO HASKELL S.S. T.L. R/W			
ENGINEERING APPROVAL			DRN	CKD		
FINAL APPROVAL RELEASE SIGNATURE			AB	GB		
DESCRIPTION			POWER SYSTEM		DRAWING NUMBER	
			DEPARTMENT OF WATER AND POWER		L83-CDR280	
			CITY OF LOS ANGELES			

Legal Description Parcel No. 345031
APN 345-313-03
Barren Ridge Renewable Transmission Project
Transmission Line Right of Way

That portion of Lot 8 of Tract No. 3474 in the County of Kern, State of California, as shown on map filed on August 20, 1971, in Book 22, page 7, of Maps in the office of the County Recorder of said County, described in Deed recorded on June 9, 1999 as Instrument No. 0199082539 of Official Records in said office of the County Recorder, lying within a strip of land, 200 feet wide, the northwesterly sideline thereof being coincident with the southeasterly sideline of that certain strip of land, 250 feet wide, described in Final Order of Condemnation, Case No. 97-782 of the Superior Court of the State of California for the County of Kern, a certified copy thereof being recorded on September 1, 1970 as Instrument No. 52488, in Book 4432, page 709, of Official Records in said office of the County Recorder.

Written by	<i>ASB</i>
Checked by	<i>RW</i>
Date	<i>8-2-10</i>



T.10N., R.13W., S.B.M.

	TOTAL AREA SOUGHT	1.279 AC.
	TOTAL AREA OF REMAINDER	1.040 AC.
	TOTAL AREA OF LARGER PARCEL	2.319 AC.

REF:
 PARCEL INDEX MAP L83-CM12
 ASSESSOR'S MAP 345-313-03

AREA CALCULATIONS WERE BASED ON DOCUMENTS AND/OR MAPS FILED OR RECORDED WITH CITY, COUNTY, OR OTHER GOVERNMENT AGENCIES AND AVAILABLE AS PUBLIC RECORDS; AND NOT VERIFIED FROM FIELD SURVEYS.

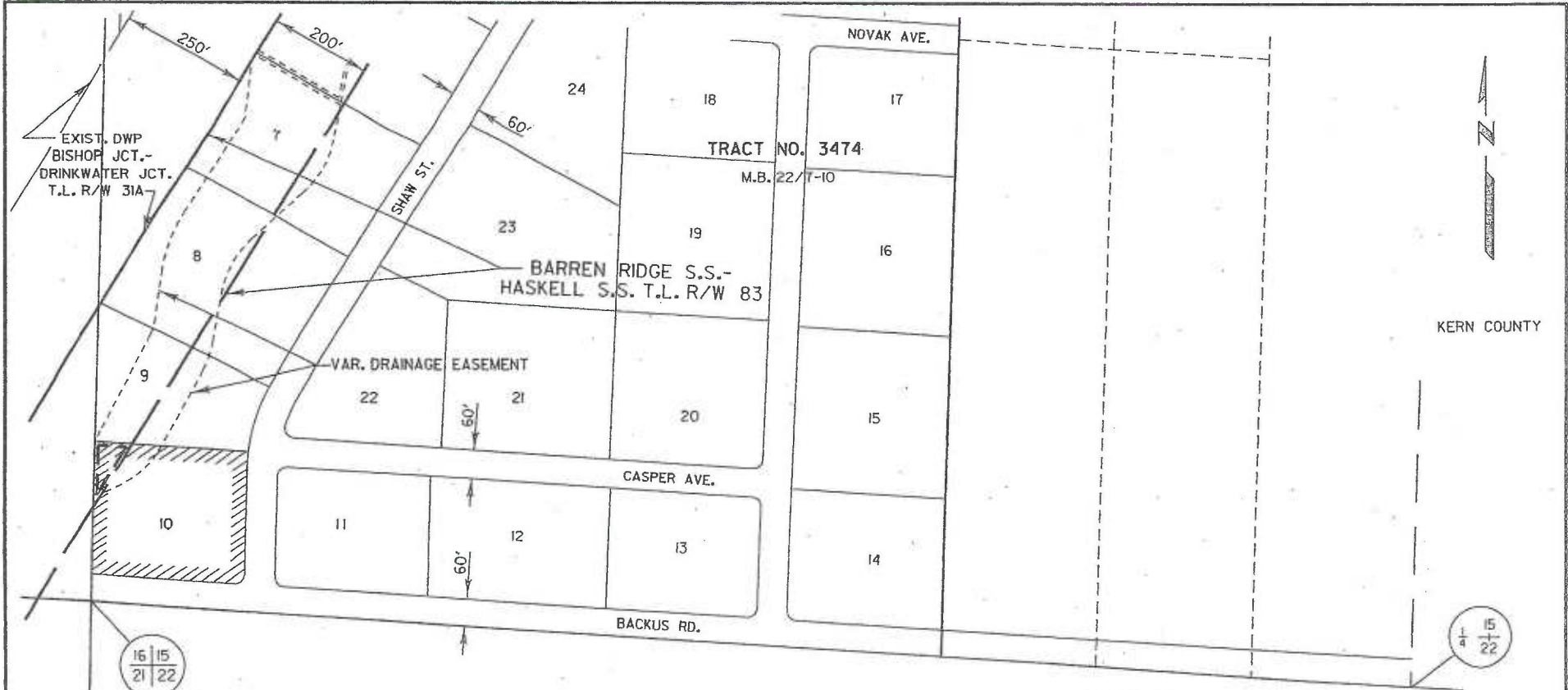
REVISION		NO.		DRN		CKD		PARCEL 345031	
ENGINEERING APPROVAL		DRN		CKD		AB		GB	
FINAL APPROVAL RELEASE SIGNATURE		DATE		ENGINEERING APPROVAL		FINAL APPROVAL RELEASE SIGNATURE		DATE	
DESCRIPTION		POWER SYSTEM		DEPARTMENT OF WATER AND POWER		CITY OF LOS ANGELES		DRAWING NUMBER	
								L83-CDR282	

L83CDR282.DGN



Legal Description Parcel No. 345033
APN 345-313-01
Barren Ridge Renewable Transmission Project
Transmission Line Right of Way

That portion of Lot 10 of Tract No. 3474 in the County of Kern, State of California, as shown on map filed on August 20, 1971, in Book 22, page 7, of Maps in the office of the County Recorder of said County, described in Deed recorded on October 25, 1976 as Instrument No. 33673, in Book 4986, page 142, of Official Records in said office of the County Recorder, lying within a strip of land, 200 feet wide, the northwesterly sideline thereof being coincident with the southeasterly sideline, and the southwesterly prolongation of said southeasterly sideline, of that certain strip of land, 250 feet wide, described in Final Order of Condemnation, Case No. 97-782 of the Superior Court of the State of California for the County of Kern, a certified copy thereof being recorded on September 1, 1970 as Instrument No. 52488, in Book 4432, page 709, of Official Records in said office of the County Recorder.

Written by	<i>AB</i>
Checked by	<i>RW</i>
Date	<i>8-2-10</i>





T.10N., R.13W., S.B.M.

	TOTAL AREA SOUGHT	0.005 AC.
	TOTAL AREA OF REMAINDER	1.888 AC.
	TOTAL AREA OF LARGER PARCEL	1.893 AC.

REF:
PARCEL INDEX MAP L83-CM12
ASSESSOR'S MAP 345-313-01

AREA CALCULATIONS WERE BASED ON DOCUMENTS AND/OR MAPS FILED OR RECORDED WITH CITY, COUNTY, OR OTHER GOVERNMENT AGENCIES AND AVAILABLE AS PUBLIC RECORDS; AND NOT VERIFIED FROM FIELD SURVEYS.

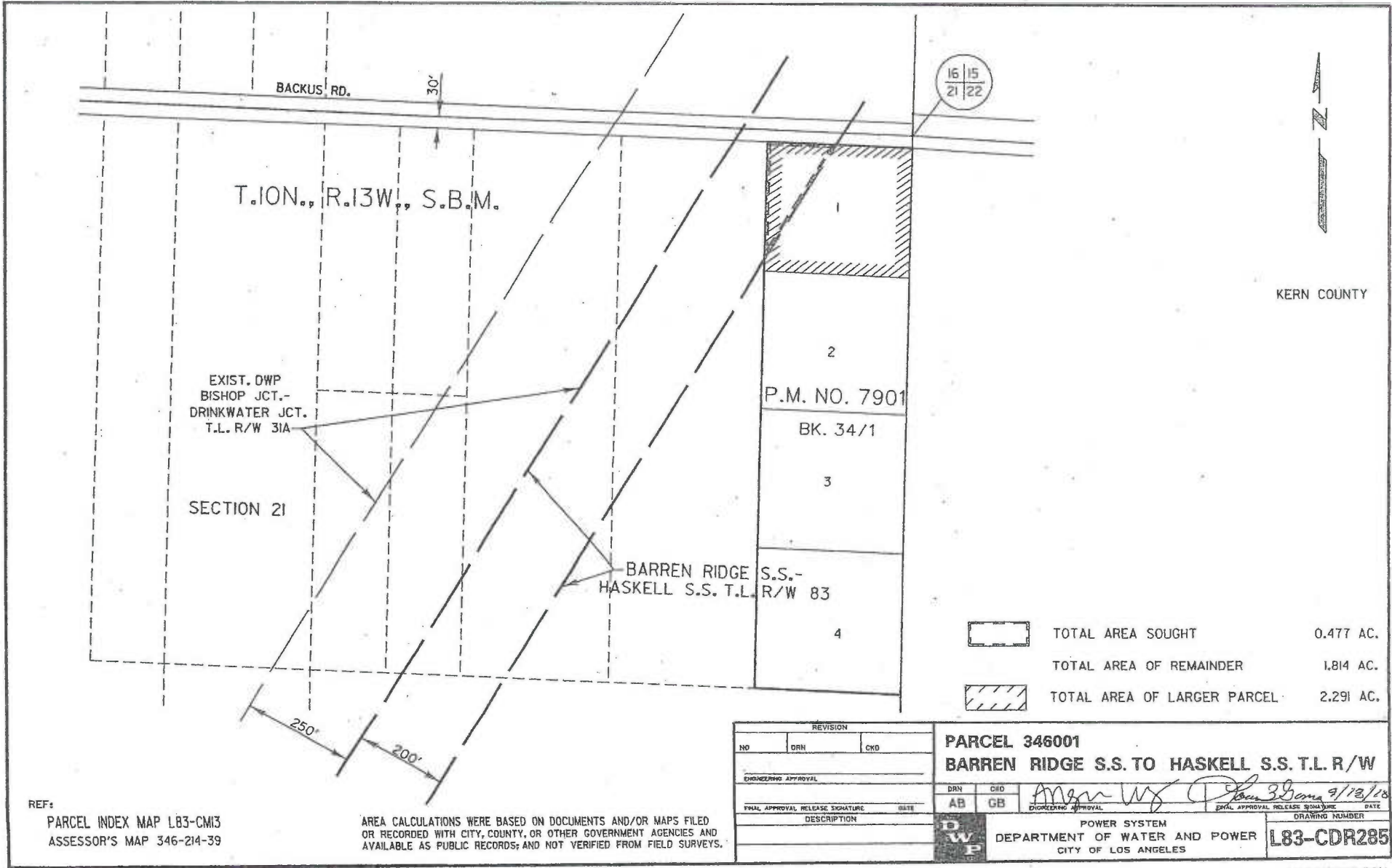
REVISION			PARCEL 345033	
NO	DRN	CKD	BARREN RIDGE S.S. TO HASKELL S.S. T.L. R/W	
ENGINEERING APPROVAL			DRN	CKD
			AB	GB
FINAL APPROVAL RELEASE SIGNATURE		DATE	 <small>ENGINEERING APPROVAL</small> <small>FINAL APPROVAL RELEASE SIGNATURE</small> <small>DATE</small>	
DESCRIPTION			DRAWING NUMBER	
			L83-CDR284	
			POWER SYSTEM DEPARTMENT OF WATER AND POWER CITY OF LOS ANGELES	

L83CDR284.DGN

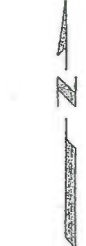
Legal Description Parcel No. 346001
APN 346-214-39
Barren Ridge Renewable Transmission Project
Transmission Line Right of Way

That portion of Parcel 1 of Parcel Map No. 7901 in the County of Kern, State of California, as shown on map filed on December 1, 1986, in Book 34, page 1, of Parcel Maps in the office of the County Recorder of said County, described in Deed recorded on November 13, 2006 as Instrument No. 0206280310 of Official Records in said office of the County Recorder, lying within a strip of land, 200 feet wide, the northwesterly sideline thereof being coincident with the southeasterly sideline, and the northeasterly prolongation of said southeasterly sideline, of that certain strip of land, 250 feet wide, described in Deed recorded on May 31, 1968 as Instrument No. 32039, in Book 4165, page 385, of Official Records in said office of the County Recorder.

Written by	<i>CSB</i>
Checked by	<i>RW</i>
Date	<i>7-29-10</i>



16 | 15
21 | 22



KERN COUNTY

	TOTAL AREA SOUGHT	0.477 AC.
	TOTAL AREA OF REMAINDER	1.814 AC.
	TOTAL AREA OF LARGER PARCEL	2.291 AC.

REF: PARCEL INDEX MAP L83-CM13
ASSESSOR'S MAP 346-214-39

AREA CALCULATIONS WERE BASED ON DOCUMENTS AND/OR MAPS FILED OR RECORDED WITH CITY, COUNTY, OR OTHER GOVERNMENT AGENCIES AND AVAILABLE AS PUBLIC RECORDS; AND NOT VERIFIED FROM FIELD SURVEYS.

REVISION		
NO	DRN	CKD
ENGINEERING APPROVAL		
FINAL APPROVAL RELEASE SIGNATURE		DATE
DESCRIPTION		

PARCEL 346001	
BARREN RIDGE S.S. TO HASKELL S.S. T.L. R/W	
DRN	CKD
AB	GB
ENGINEERING APPROVAL	DATE
	9/12/18
DRAWING NUMBER	
L83-CDR285	

D
W
P POWER SYSTEM
DEPARTMENT OF WATER AND POWER
CITY OF LOS ANGELES

L83CDR285.DGN

Legal Description Parcel No. 346002
APN 346-214-15
Barren Ridge Renewable Transmission Project
Transmission Line Right of Way

That portion of the West Half of the East Half of the Northeast Quarter of the Northeast Quarter of Section 21, T. 10 N., R. 13 W., S.B.M., in the County of Kern, State of California, described in Deed recorded on August 22, 2000 as Instrument No. 0200102998 of Official Records in the office of the County Recorder of said County, lying within a strip of land, 200 feet wide, the northwesterly sideline thereof being coincident with the southeasterly sideline, and the southwesterly and northeasterly prolongations of said southeasterly sideline, of that certain strip of land, 250 feet wide, described in Deed recorded on May 31, 1968 as Instrument No. 32039, in Book 4165, page 385, of Official Records in said office of the County Recorder.

Written by	<i>ASB</i>
Checked by	<i>RW</i>
Date	<i>7-29-10</i>

15 | 15
21 | 22



KERN COUNTY

30' BACKUS RD.

T.10N., R.13W., S.B.M.

W. 1/2 OF
E. 1/2 OF
N.E. 1/4 OF
N.E. 1/4 OF
SECTION 21

P.M. NO. 7901

BK. 34/1




EXIST. DWP
BISHOP JCT.-
DRINKWATER JCT.
T.L. R/W 31A

SECTION 21

250'


200'

BARREN RIDGE S.S.-
HASKELL S.S. T.L. R/W 83

-  TOTAL AREA SOUGHT 3.024 AC.
-  TOTAL AREA OF REMAINDER 5.464 AC.
-  TOTAL AREA OF LARGER PARCEL 8.488 AC.

REF:
PARCEL INDEX MAP L83-CM13
ASSESSOR'S MAP 346-214-15

AREA CALCULATIONS WERE BASED ON DOCUMENTS AND/OR MAPS FILED
OR RECORDED WITH CITY, COUNTY, OR OTHER GOVERNMENT AGENCIES AND
AVAILABLE AS PUBLIC RECORDS; AND NOT VERIFIED FROM FIELD SURVEYS.

REVISION			PARCEL 346002	
NO	DRN	CKD	DRN	CKD
ENGINEERING APPROVAL			AB	GB
FINAL APPROVAL RELEASE SIGNATURE			 <small>ENGINEERING APPROVAL</small>	
DESCRIPTION			<small>DATE</small> 9/13/10 <small>DATE</small>	
			<small>DRAWING NUMBER</small> L83-CDR286	
			POWER SYSTEM DEPARTMENT OF WATER AND POWER CITY OF LOS ANGELES	

L83CDR286.DGN

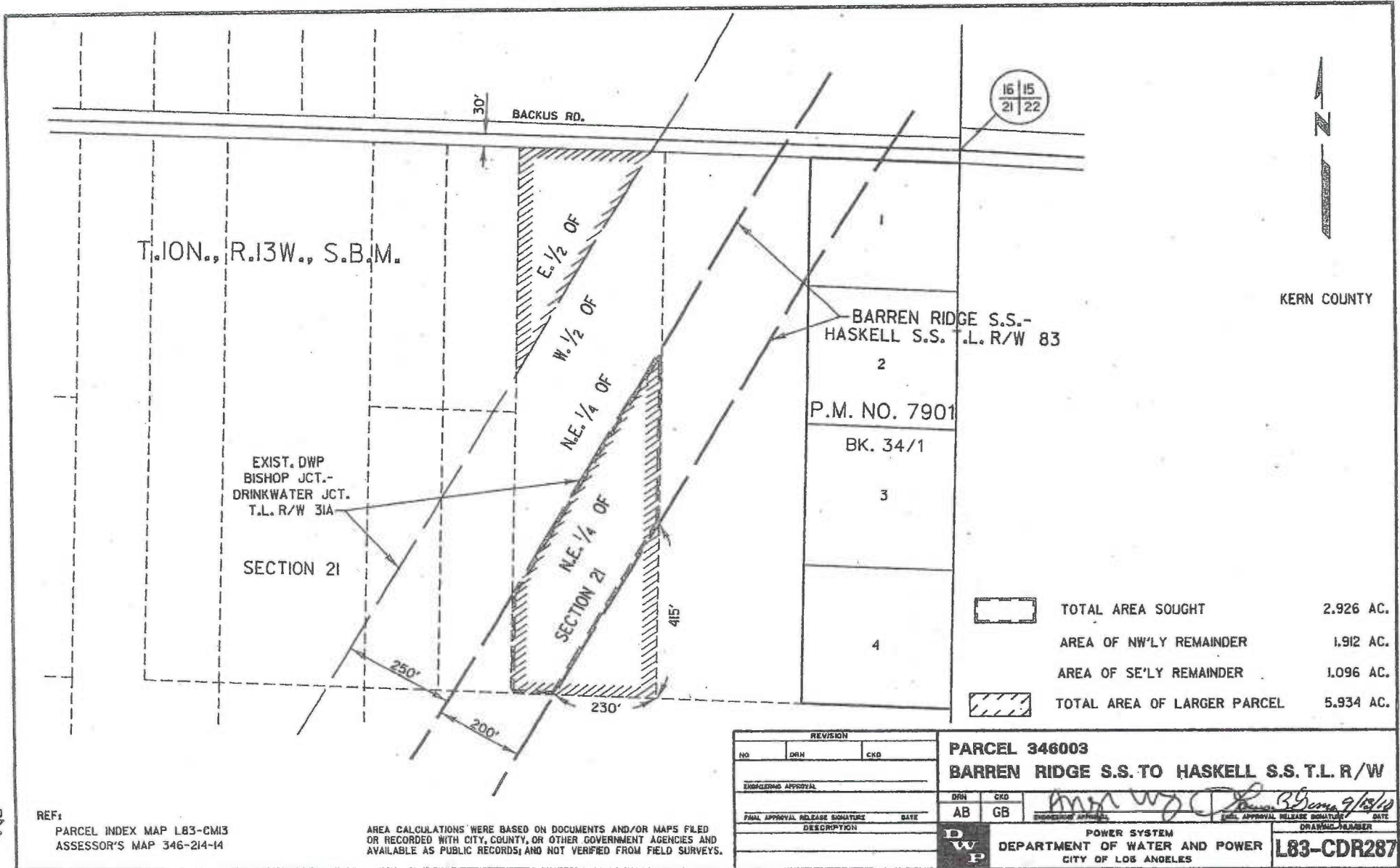
Legal Description Parcel No. 346003
APN 346-214-14
Barren Ridge Renewable Transmission Project
Transmission Line Right of Way

That portion of the East Half of the West Half of the Northeast Quarter of the Northeast Quarter of Section 21, T. 10 N., R. 13 W., S.B.M., in the County of Kern, State of California, described in Deed recorded on January 31, 1991 as Instrument No. 013293, in Book 6483, page 1018, of Official Records in the office of the County Recorder of said County, lying within a strip of land, 200 feet wide, the northwesterly sideline thereof being coincident with the southeasterly sideline, and the southwesterly prolongation of said southeasterly sideline, of that certain strip of land, 250 feet wide, described in Final Order of Condemnation, Case No. 97-782 of the Superior Court of the State of California for the County of Kern, a certified copy thereof being recorded on May 28, 1970 as Instrument No. 30788, in Book 4402, page 52, of Official Records in said office of the County Recorder.

Written by	<i>J.B.B.</i>
Checked by	<i>R.W.</i>
Date	<i>8-4-10</i>

8

9



T. 10N., R. 13W., S. B. M.

30' BACKUS RD.

16 15
21 22

KERN COUNTY

BARREN RIDGE S.S.-
HASKELL S.S. T.L. R/W 83

P.M. NO. 7901

BK. 34/1

EXIST. DWP
BISHOP JCT.-
DRINKWATER JCT.
T.L. R/W 31A

SECTION 2I

250'

200'

SECTION 2I
SECTION 2II

415'

230'

	TOTAL AREA SOUGHT	2.926 AC.
	AREA OF NW'LY REMAINDER	1.912 AC.
	AREA OF SE'LY REMAINDER	1.096 AC.
	TOTAL AREA OF LARGER PARCEL	5.934 AC.

REF:
PARCEL INDEX MAP L83-CM13
ASSESSOR'S MAP 346-214-14

AREA CALCULATIONS WERE BASED ON DOCUMENTS AND/OR MAPS FILED
OR RECORDED WITH CITY, COUNTY, OR OTHER GOVERNMENT AGENCIES AND
AVAILABLE AS PUBLIC RECORDS; AND NOT VERIFIED FROM FIELD SURVEYS.

PARCEL 346003
BARREN RIDGE S.S. TO HASKELL S.S. T.L. R/W

DRN	CKD	DATE
AB	GB	9/18/10

POWER SYSTEM
DEPARTMENT OF WATER AND POWER
CITY OF LOS ANGELES

L83-CDR287

L83CDR287.DGN

Legal Description Parcel No. 346004
APN 346-214-19
Barren Ridge Renewable Transmission Project
Transmission Line Right of Way

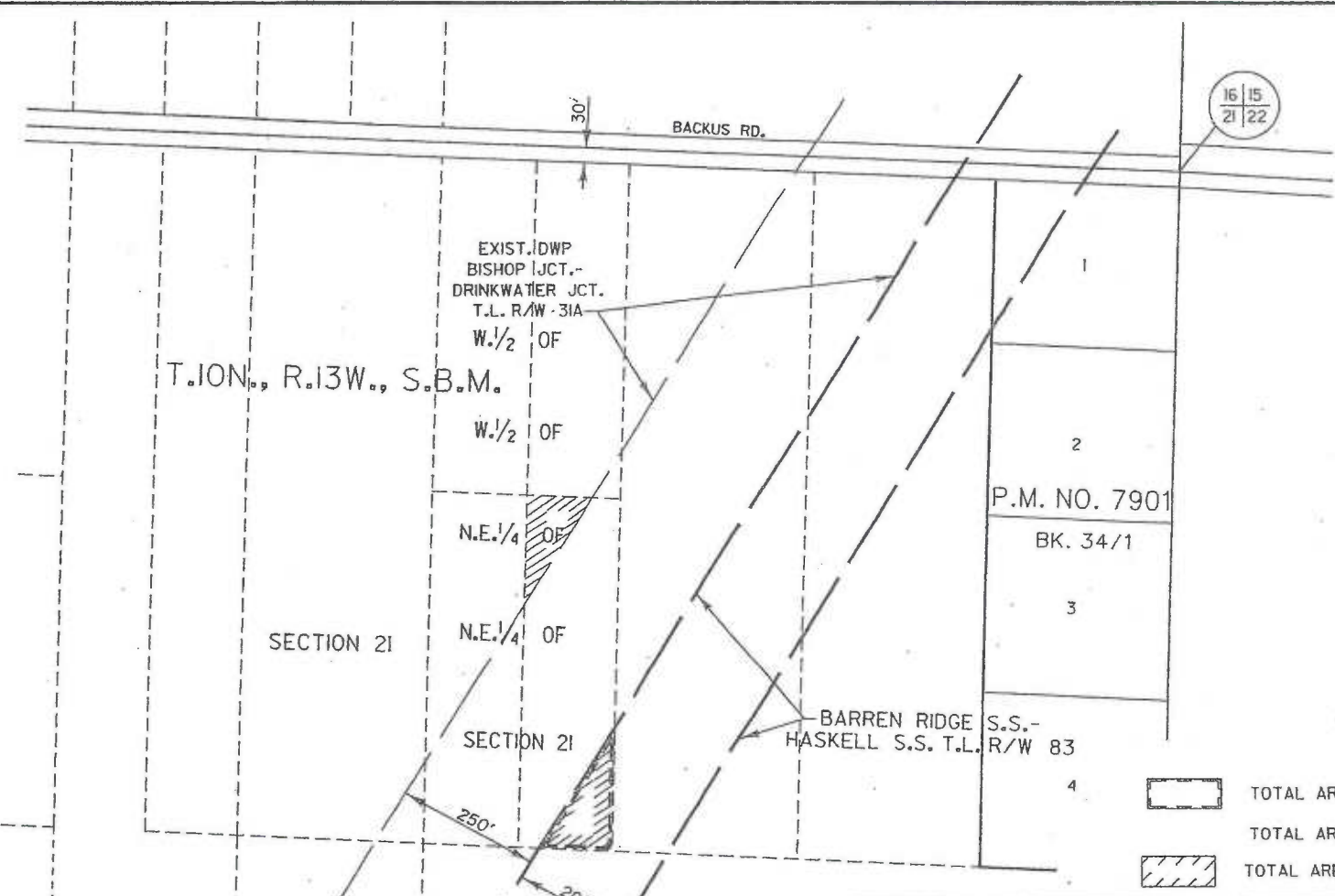
That portion of the West Half of the West Half of the Northeast Quarter of the Northeast Quarter of Section 21, T. 10 N., R. 13 W., S.B.M., in the County of Kern, State of California, according to the official plat thereof, described in Deed recorded on September 4, 1968 as Instrument No. 51595, in Book 4193, page 322, of Official Records in the office of the County Recorder of said County, lying southeasterly of the southeasterly sideline of that certain strip of land, 250 feet wide, described in Deed recorded on June 20, 1968 as Instrument No. 35935, in Book 4171, page 635, of Official Records in said office of the County Recorder.

Written by	<i>Abb</i>
Checked by	<i>RW</i>
Date	<i>8-4-10</i>

16 | 15
21 | 22



KERN COUNTY



	TOTAL AREA SOUGHT	0.326 AC.
	TOTAL AREA OF REMAINDER	0.304 AC.
	TOTAL AREA OF LARGER PARCEL	0.630 AC.

REF:
PARCEL INDEX MAP LB3-CM13
ASSESSOR'S MAP 346-214-19

AREA CALCULATIONS WERE BASED ON DOCUMENTS AND/OR MAPS FILED OR RECORDED WITH CITY, COUNTY, OR OTHER GOVERNMENT AGENCIES AND AVAILABLE AS PUBLIC RECORDS; AND NOT VERIFIED FROM FIELD SURVEYS.

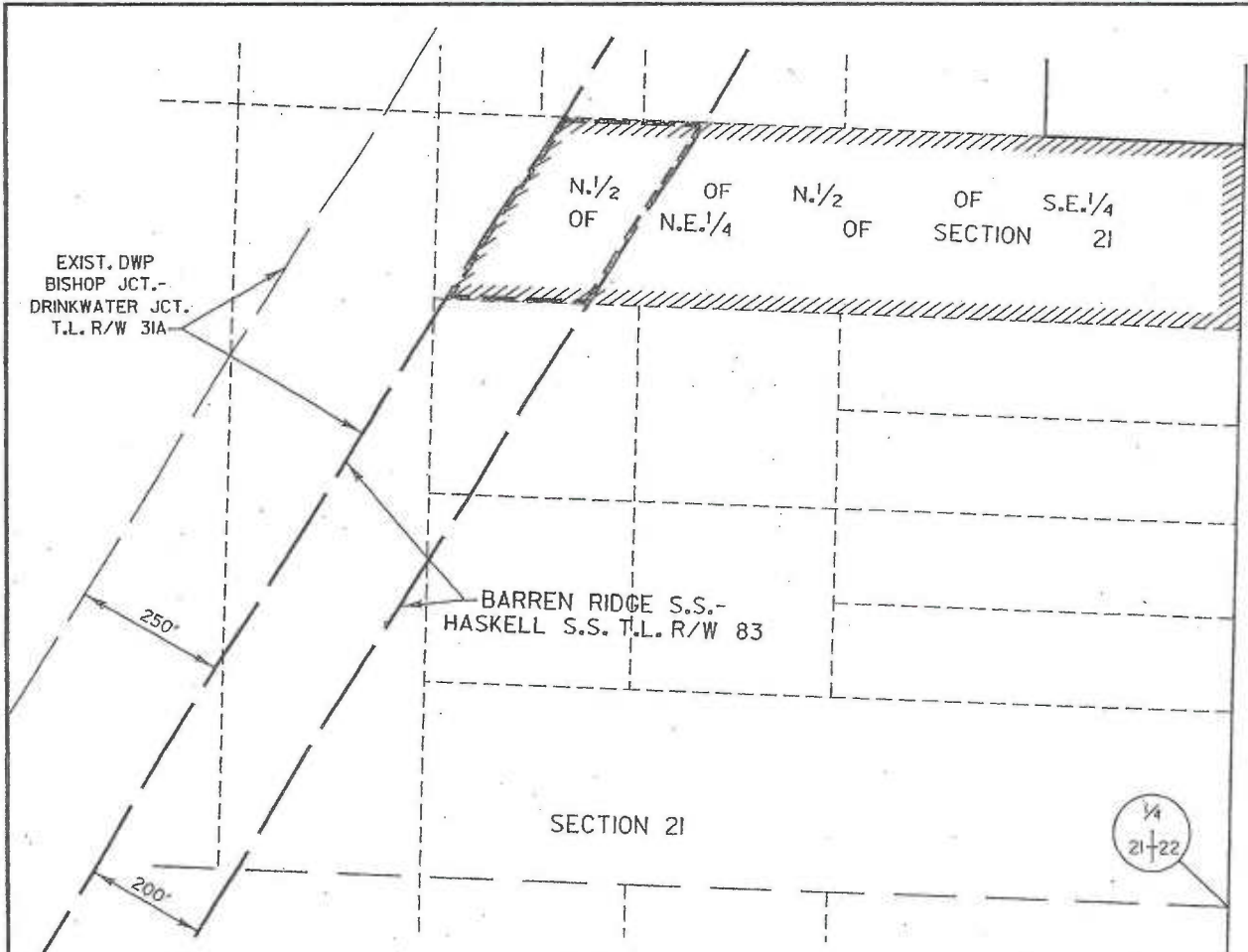
NO.		DRN		CKD		PARCEL 346004	
ENGINEERING APPROVAL		DRN		CKD		BARREN RIDGE S.S. TO HASKELL S.S. T.L. R/W	
POOL APPROVAL RELEASE SIGNATURE		AB		GB		 DATE: 9/12/10	
DESCRIPTION		POWER SYSTEM		DEPARTMENT OF WATER AND POWER		DRAWING NUMBER	
		CITY OF LOS ANGELES				L83-CDR288	

L83CDR288.DGN



Legal Description Parcel No. 346005
APN 346-214-18
Barren Ridge Renewable Transmission Project
Transmission Line Right of Way

That portion of the North Half of the North Half of the Southeast Quarter of the Northeast Quarter of Section 21, T. 10 N., R. 13 W., S.B.M. in the County of Kern, State of California, according to the official plat thereof, described in Deed recorded on April 28, 1987 as Instrument No. 051586, in Book 5997, page 1801, of Official Records in the office of the County Recorder of said County, lying within a strip of land, 200 feet wide, the northwesterly sideline thereof being coincident with the southeasterly sideline, and the northeasterly prolongation of said southeasterly sideline, of that certain strip of land, 250 feet wide, described in Final Order of Condemnation No. 97-782 of the Superior Court of the State of California for the County of Kern, a certified copy thereof being recorded on May 28, 1970 as Instrument No. 30787, in Book 4402, page 49, of Official Records in said office of the County Recorder.

Written by	<i>DBB</i>
Checked by	<i>RAW</i>
Date	<i>8-2-10</i>



KERN COUNTY

	TOTAL AREA SOUGHT	1.727 AC.
	TOTAL AREA OF REMAINDER	7.472 AC.
	TOTAL AREA OF LARGER PARCEL	9.199 AC.

T.10N., R.13W., S.B.M.

REF:
 PARCEL INDEX MAP L83-CM13
 ASSESSOR'S MAP 346-214-18

AREA CALCULATIONS WERE BASED ON DOCUMENTS AND/OR MAPS FILED OR RECORDED WITH CITY, COUNTY, OR OTHER GOVERNMENT AGENCIES AND AVAILABLE AS PUBLIC RECORDS; AND NOT VERIFIED FROM FIELD SURVEYS.

REVISION		
NO	DRN	CKD
ENGINEERING APPROVAL		
FINAL APPROVAL RELEASE SIGNATURE		DATE
DESCRIPTION		

PARCEL 346005
BARREN RIDGE S.S. TO HASKELL S.S. T.L. R/W

DRN	CKD	<i>Amir... 9/13/10</i>
AB	GB	

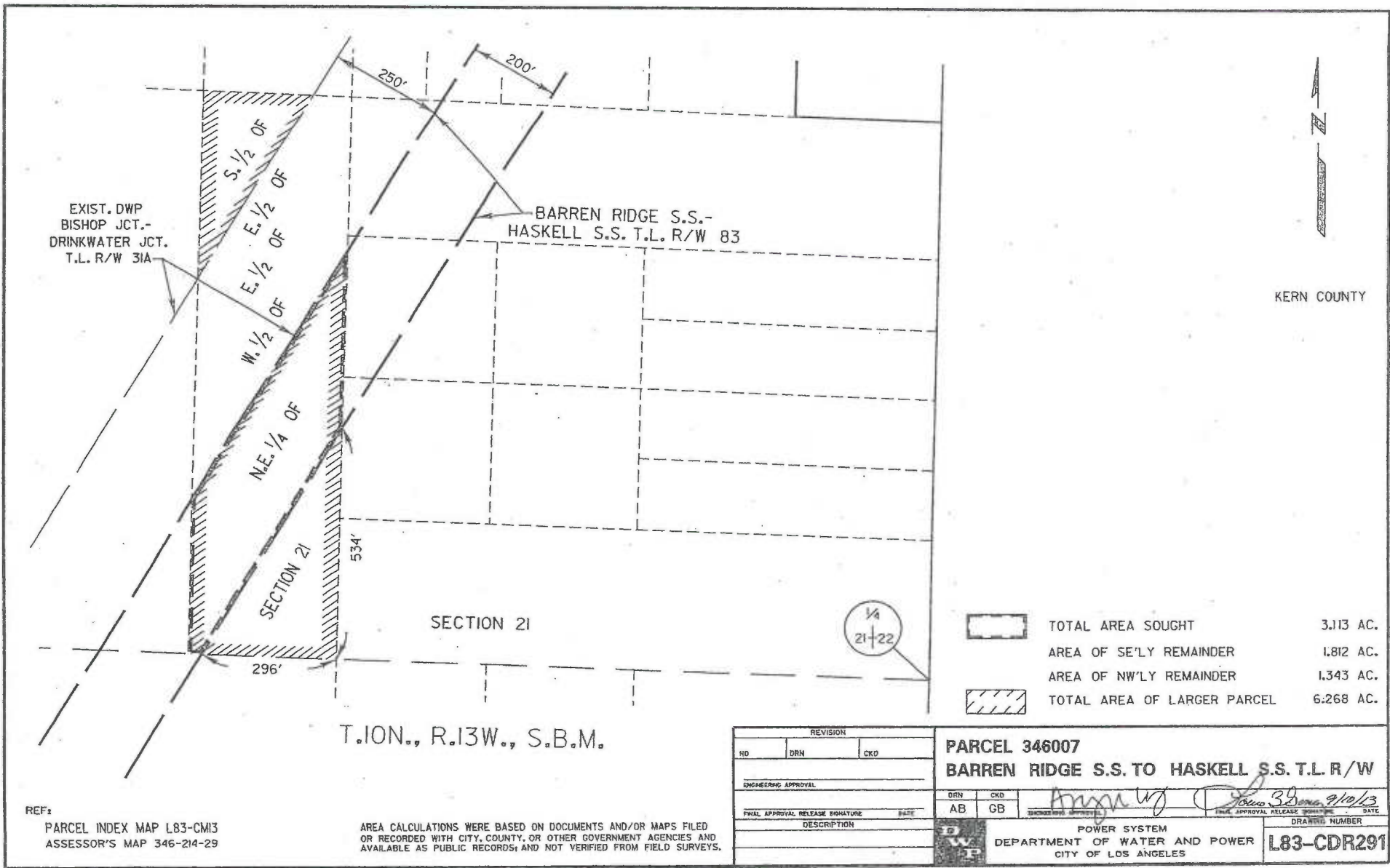
POWER SYSTEM
 DEPARTMENT OF WATER AND POWER
 CITY OF LOS ANGELES

DRAWING NUMBER: **L83-CDR289**



Legal Description Parcel No. 346007
APN 346-214-29
Barren Ridge Renewable Transmission Project
Transmission Line Right of Way

That portion of the South Half of the East Half of the East Half of the West Half of the Northeast Quarter of Section 21, T. 10 N., R. 13 W., S.B.M., in the County of Kern, State of California, according to the official plat thereof, described in Item 6B of Order Settling Waiver of First and Final Account and Report, Petition for Statutory and Extraordinary Fee and Statutory Commission, Approval of Compromise and Settlement and Final Distribution of Estate, Case No. P-1867 of the Superior Court of the State of California for the County of Los Angeles, a certified copy thereof being recorded on November 23, 1983 as Instrument No. 057093, in Book 5608, page 1597, of Official Records in the office of the County Recorder of said Kern County, lying within a strip of land, 200 feet wide, the northwesterly sideline thereof being coincident with the southeasterly sideline, and the southwesterly prolongation of said southeasterly sideline, of that certain strip of land, 250 feet wide, described in Final Order of Condemnation, Case No. 97-782 of the Superior Court of the State of California for the County of Kern, a certified copy thereof being recorded on May 28, 1970 as Instrument No. 30786, in Book 4402, page 46, of Official Records in said office of the County Recorder.

Written by	<i>[Signature]</i>
Checked by	<i>RW</i>
Date	<i>8-5-10</i>



KERN COUNTY

	TOTAL AREA SOUGHT	3,113 AC.
	AREA OF SE'LY REMAINDER	1,812 AC.
	AREA OF NW'LY REMAINDER	1,343 AC.
	TOTAL AREA OF LARGER PARCEL	6,268 AC.

T.10N., R.13W., S.B.M.

1/4
21-22

REF:
PARCEL INDEX MAP L83-CM13
ASSESSOR'S MAP 346-214-29

AREA CALCULATIONS WERE BASED ON DOCUMENTS AND/OR MAPS FILED OR RECORDED WITH CITY, COUNTY, OR OTHER GOVERNMENT AGENCIES AND AVAILABLE AS PUBLIC RECORDS, AND NOT VERIFIED FROM FIELD SURVEYS.

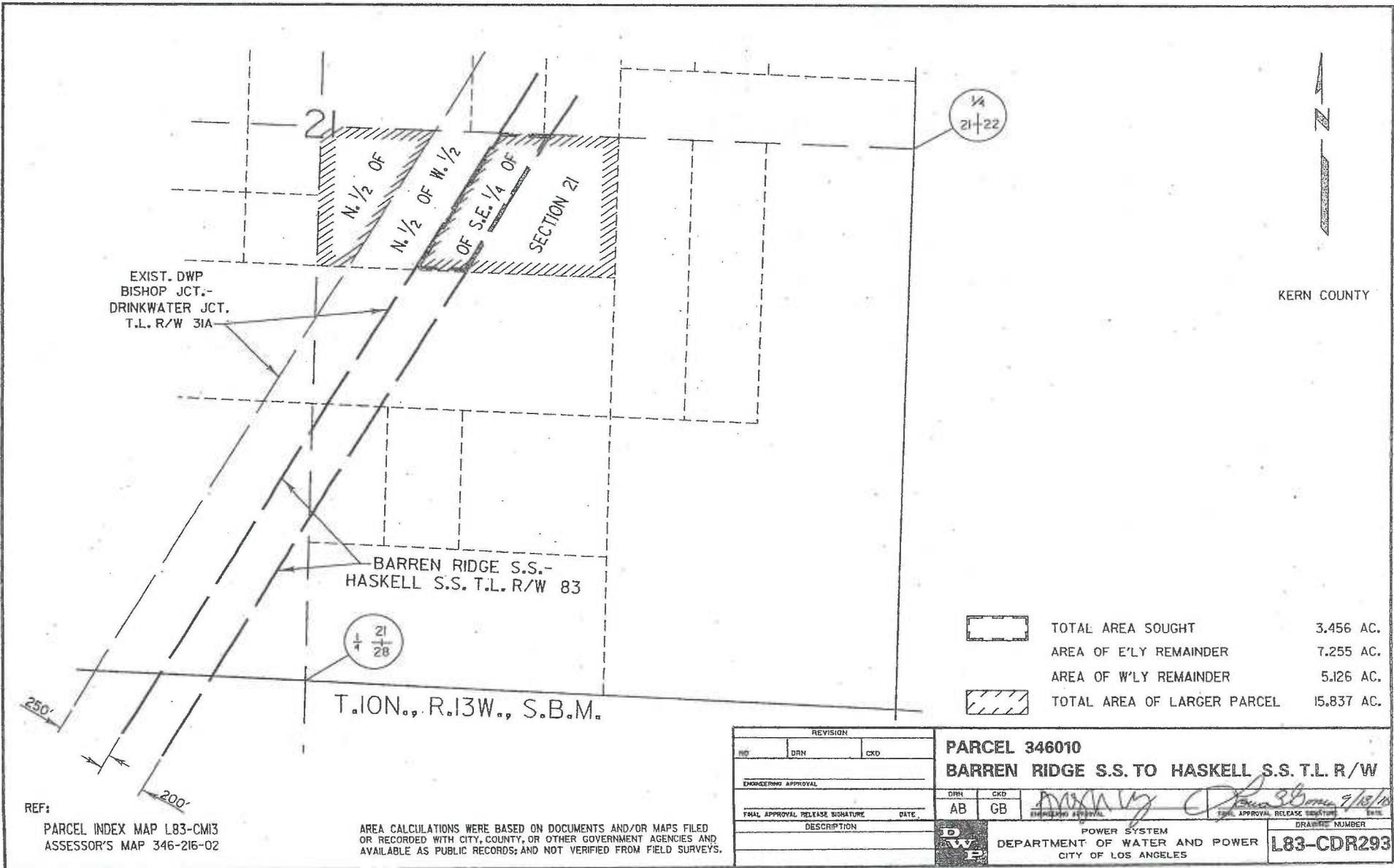
REVISION			PARCEL 346007	
NO	DRN	CKD	BARREN RIDGE S.S. TO HASKELL S.S. T.L. R/W	
ENGINEERING APPROVAL			DRN	CKD
FINAL APPROVAL RELEASE SIGNATURE			AB	GB
DESCRIPTION			POWER SYSTEM	
			DEPARTMENT OF WATER AND POWER	
			CITY OF LOS ANGELES	
			DRAWING NUMBER	
			L83-CDR291	

L83CDR291.DGN

Legal Description Parcel No. 346010
APN 346-216-02
Barren Ridge Renewable Transmission Project
Transmission Line Right of Way

That portion of the North Half of the North Half of the West Half of the Southeast Quarter of Section 21, T. 10 N., R. 13 W., S.B.M., in the County of Kern, State of California, according to the official plat thereof, described in Deed recorded on July 24, 1992 as Instrument No. 104523, in Book 6704, page 2209, of Official Records in the office of the County Recorder of said County, lying within a strip of land, 200 feet wide, the northwesterly sideline thereof being coincident with the southeasterly sideline, and the northeasterly prolongation of said southeasterly sideline, of that certain strip of land, 250 feet wide, described in Deed recorded on April 3, 1969 as Instrument No. 20973, in Book 4262, page 592, of Official Records in said office of the County Recorder.

Written by	<i>AB</i>
Checked by	<i>rw</i>
Date	<i>8-4-10</i>



REF:
PARCEL INDEX MAP L83-CM13
ASSESSOR'S MAP 346-216-02

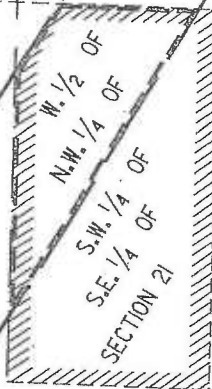
AREA CALCULATIONS WERE BASED ON DOCUMENTS AND/OR MAPS FILED OR RECORDED WITH CITY, COUNTY, OR OTHER GOVERNMENT AGENCIES AND AVAILABLE AS PUBLIC RECORDS; AND NOT VERIFIED FROM FIELD SURVEYS.

Legal Description Parcel No. 346012
APN 346-216-09
Barren Ridge Renewable Transmission Project
Transmission Line Right of Way

That portion of the West Half of the Northwest Quarter of the Southwest Quarter of the Southeast Quarter of Section 21, T. 10 N., R. 13 W., S.B.M. in the County of Kern, State of California, according to the official plat thereof, described in Deed recorded on August 25, 1997 as Instrument No. 0197083801 of Official Records in the office of the County Recorder of said County, lying within a strip of land, 200 feet wide, the northwesterly sideline thereof being coincident with the southeasterly sideline, and the northeasterly prolongation of said southeasterly sideline, of that certain strip of land, 250 feet wide, described in Deed recorded on July 31, 1968 as Instrument No. 44385, in Book 4183, page 501, of Official Records in said office of the County Recorder.

Written by	<i>ASB</i>
Checked by	<i>RW</i>
Date	<i>8-3-10</i>

EXIST. DWP
BISHOP JCT.-
DRINKWATER JCT.
T.L. R/W 31A



BARREN RIDGE S.S.-
HASKELL S.S. T.L. R/W 83

SECTION 21

T.10N., R.13W., S.B.M.



TOTAL AREA SOUGHT 1.775 AC.



TOTAL AREA OF REMAINDER 3.151 AC.

TOTAL AREA OF LARGER PARCEL 4.926 AC.

KERN COUNTY



REF:
PARCEL INDEX MAP L83-CM13
ASSESSOR'S MAP 346-216-09

AREA CALCULATIONS WERE BASED ON DOCUMENTS AND/OR MAPS FILED
OR RECORDED WITH CITY, COUNTY, OR OTHER GOVERNMENT AGENCIES AND
AVAILABLE AS PUBLIC RECORDS; AND NOT VERIFIED FROM FIELD SURVEYS.

REVISION		
NO	DRN	CKD
ENGINEERING APPROVAL		
FINAL APPROVAL RELEASE SIGNATURE		DATE
DESCRIPTION		

PARCEL 346012
BARREN RIDGE S.S. TO HASKELL S.S. T.L. R/W

DRN: AB, CKD: GB
 Signature: *[Handwritten Signature]*
 DATE: 2/2/10
ENGINEERING APPROVAL FINAL APPROVAL RELEASE SIGNATURE DATE

DWP
POWER SYSTEM
DEPARTMENT OF WATER AND POWER
CITY OF LOS ANGELES

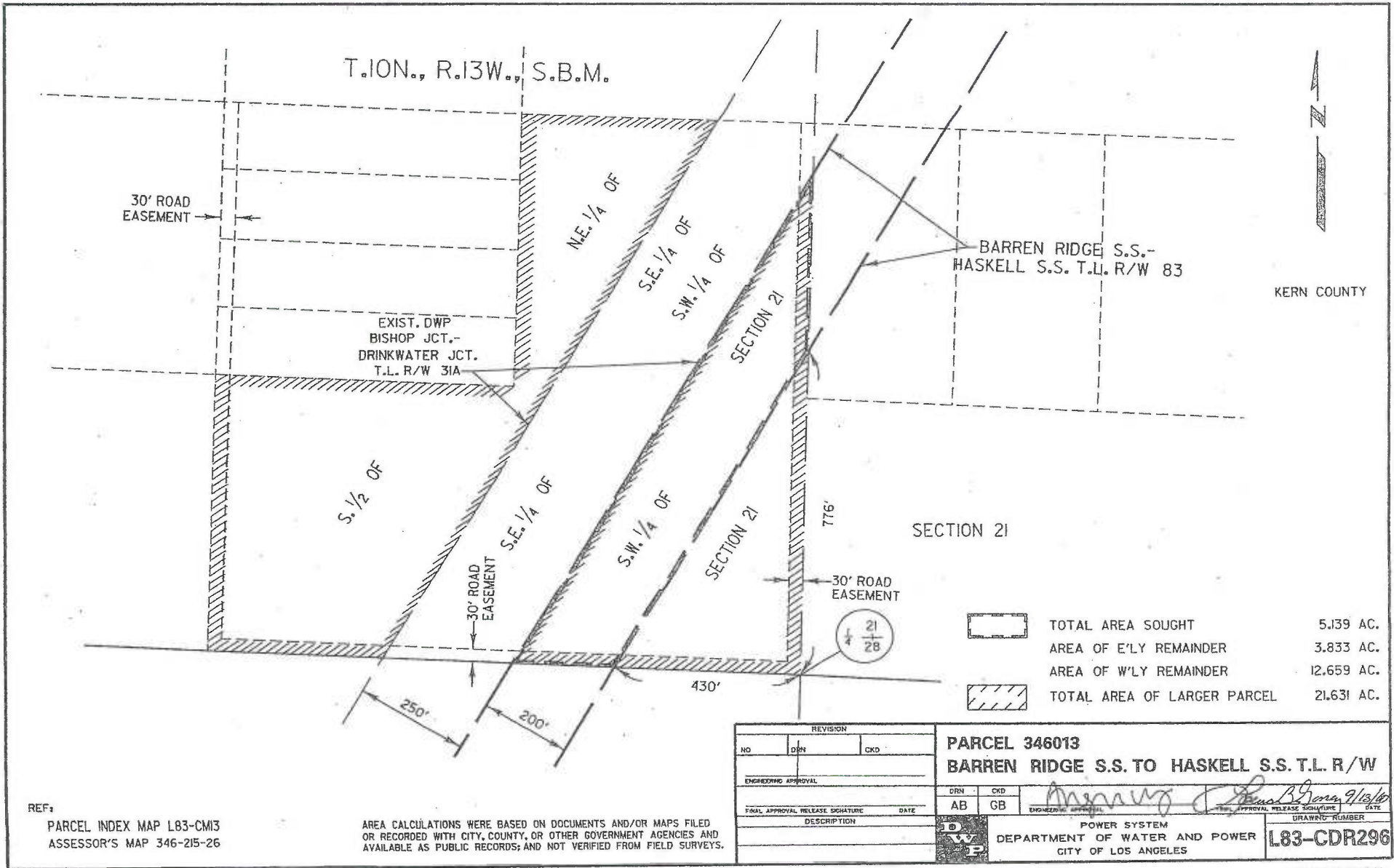
DRAWING NUMBER
L83-CDR295

L83CDR295.DGN

Legal Description Parcel No. 346013
APN 346-215-26
Barren Ridge Renewable Transmission Project
Transmission Line Right of Way

That portion of the Northeast Quarter of the Southeast Quarter of the Southwest Quarter, and the South Half of the Southeast Quarter of the Southwest Quarter, of Section 21, T. 10 N., R. 13 W., S.B.M., in the County of Kern, State of California, according to the official plat thereof, lying within a strip of land, 200 feet wide, the northwesterly sideline thereof being coincident with the southeasterly sideline of that certain strip of land, 250 feet wide, described in Deed recorded on July 31, 1968 as Instrument No. 44385, in Book 4183, page 501, of Official Records in said office of the County Recorder.

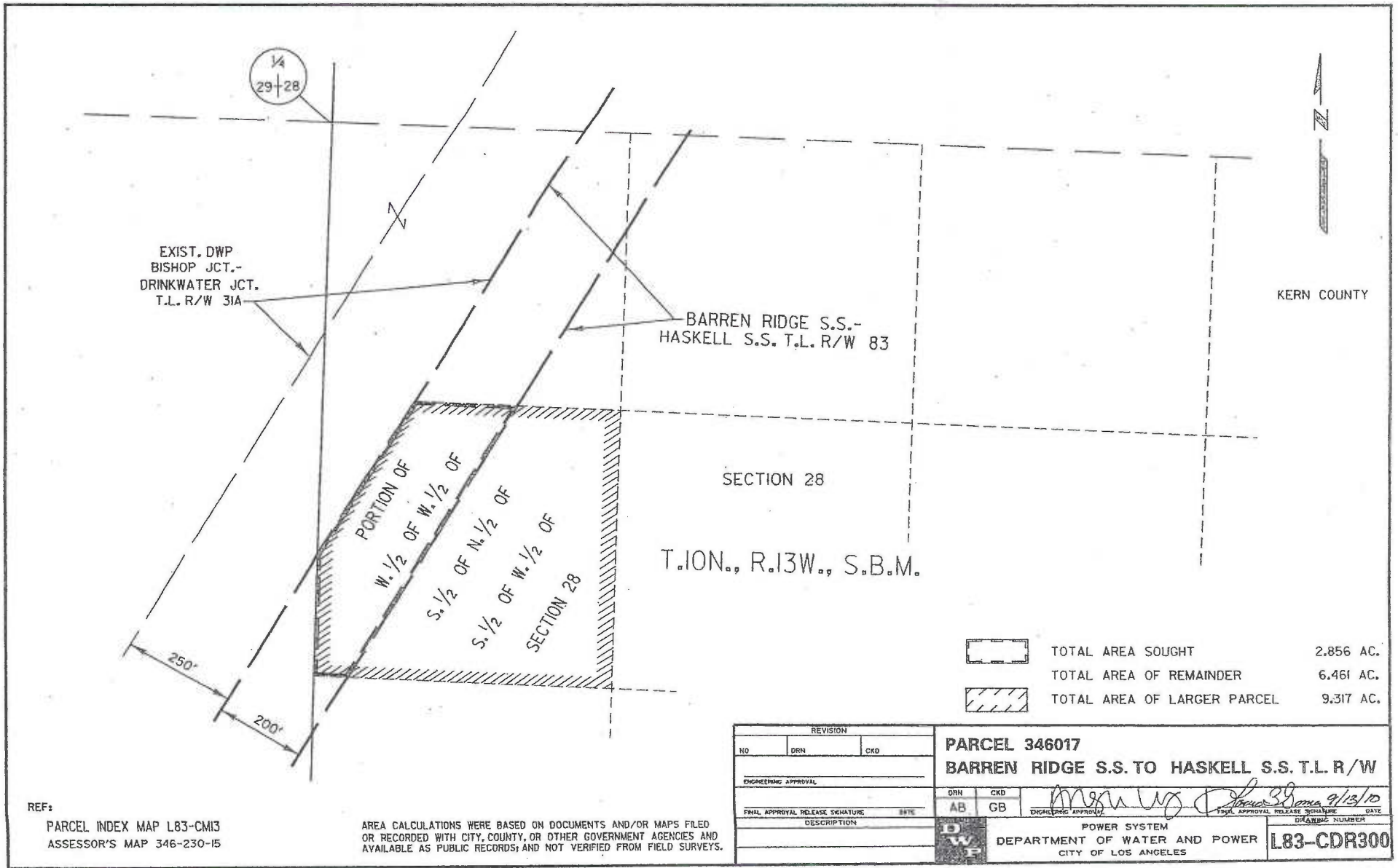
Written by	<i>ASB</i>
Checked by	<i>RM</i>
Date	<i>8-5-10</i>



Legal Description Parcel No. 346017
APN 346-230-15
Barren Ridge Renewable Transmission Project
Transmission Line Right of Way

That portion of the West Half of the West Half of the South Half of the North Half of the South Half of the West Half of Section 28, T. 10 N., R. 13 W., S.B.M. in the County of Kern, State of California, according to the official plat thereof, described in Parcel 3 of Deed recorded on March 31, 1987 as Instrument No. 038696, in Book 5987, page 59, of Official Records in the office of the County Recorder of said County, lying within a strip of land, 200 feet wide, the northwesterly sideline thereof being coincident with the southeasterly sideline, and the southwesterly prolongation of said southeasterly sideline, of that certain strip of land, 250 feet wide, described in Deed recorded on October 2, 1968 as Instrument No. 58643, in Book 4202, page 277, of Official Records in said office of the County Recorder.

Written by	<i>AB</i>
Checked by	<i>RW</i>
Date	<i>4-8-10</i>



EXIST. DWP
BISHOP JCT.-
DRINKWATER JCT.
T.L. R/W 31A

BARREN RIDGE S.S.-
HASKELL S.S. T.L. R/W 83

KERN COUNTY

SECTION 28

T.10N., R.13W., S.B.M.

PORTION OF
W. 1/2 OF W. 1/2 OF
S. 1/2 OF N. 1/2 OF
S. 1/2 OF W. 1/2 OF
SECTION 28

250'

200'

	TOTAL AREA SOUGHT	2.856 AC.
	TOTAL AREA OF REMAINDER	6.461 AC.
	TOTAL AREA OF LARGER PARCEL	9.317 AC.

REF:
PARCEL INDEX MAP L83-CMI3
ASSESSOR'S MAP 346-230-15

AREA CALCULATIONS WERE BASED ON DOCUMENTS AND/OR MAPS FILED
OR RECORDED WITH CITY, COUNTY, OR OTHER GOVERNMENT AGENCIES AND
AVAILABLE AS PUBLIC RECORDS; AND NOT VERIFIED FROM FIELD SURVEYS.

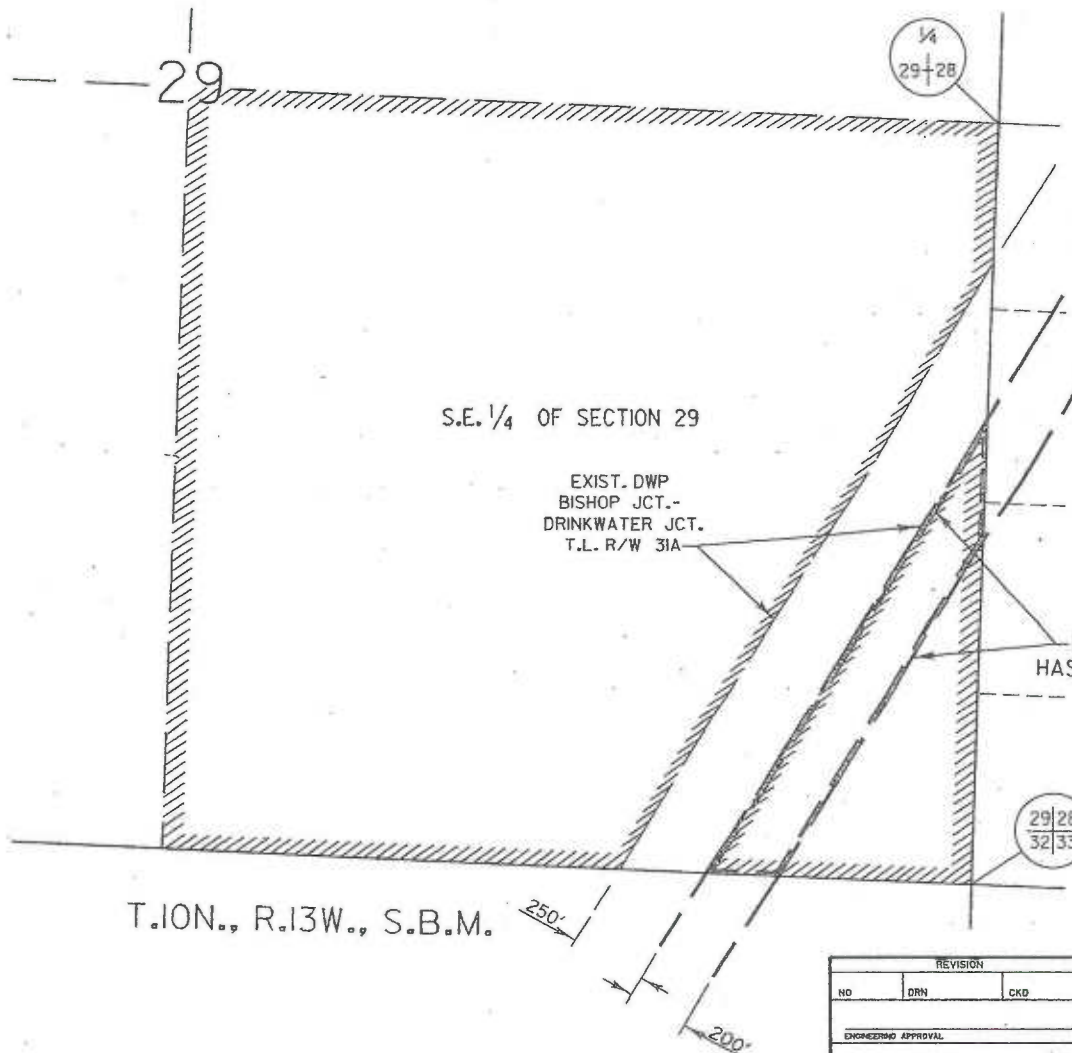
REVISION			PARCEL 346017	
NO	DRN	CKD	BARREN RIDGE S.S. TO HASKELL S.S. T.L. R/W	
ENGINEERING APPROVAL			DRN	CKD
FINAL APPROVAL RELEASE SIGNATURE			AB	GB
DESCRIPTION			38 <small>DATE</small> 9/13/10 <small>DATE</small>	
			POWER SYSTEM DEPARTMENT OF WATER AND POWER CITY OF LOS ANGELES	
			DRAWING NUMBER L83-CDR300	

L83CDR300.DGN

Legal Description Parcel No. 346018
APN 346-031-11
Barren Ridge Renewable Transmission Project
Transmission Line Right of Way

That portion of the Southeast Quarter of Section 29, T. 10 N., R. 13 W., S.B.M. in the County of Kern, State of California, according to the official plat thereof, described in Parcel 3 of Deed recorded on January 19, 2006 as Instrument No. 0206013742 of Official Records in the office of the County Recorder of said County, lying within a strip of land, 200 feet wide, the northwesterly sideline thereof being coincident with the southeasterly sideline of that certain strip of land, 250 feet wide, described in Final Order of Condemnation, Case No. 98058 of the Superior Court of the State of California for the County of Kern, a certified copy thereof being recorded on March 30, 1970 as Instrument No. 17239, in Book 4382, page 531, of Official Records in said office of the County Recorder.

Written by	<i>AB</i>
Checked by	<i>RW</i>
Date	<i>8-5-10</i>



↑
N
↓

KERN COUNTY

S.E. 1/4 OF SECTION 29

EXIST. DWP
BISHOP JCT.-
DRINKWATER JCT.
T.L. R/W 31A

BARREN RIDGE S.S.-
HASKELL S.S. T.L. R/W 83

T.10N., R.13W., S.B.M.

	TOTAL AREA SOUGHT	7.436 AC.
	AREA OF SE'LY REMAINDER	9.204 AC.
	AREA OF NW'LY REMAINDER	131.777 AC.
	TOTAL AREA OF LARGER PARCEL	148.417 AC.

REVISION		
NO	DRN	CKD
ENGINEERING APPROVAL		
FINAL APPROVAL	RELEASE SIGNATURE	DATE
DESCRIPTION		

PARCEL 346018
BARREN RIDGE S.S. TO HASKELL S.S. T.L. R/W

DRN	CKD		
AB	CB	<i>M. M. M.</i>	<i>B. G. G.</i>
		ENGINEERING APPROVAL	CHECK APPROVAL

POWER SYSTEM
DEPARTMENT OF WATER AND POWER
CITY OF LOS ANGELES

DRAWING NUMBER
L83-CDR302

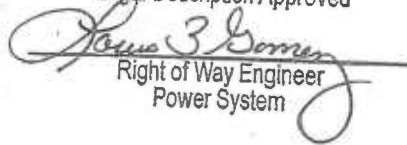
REF:
PARCEL INDEX MAP L83-CM13
ASSESSOR'S MAP 346-031-11

AREA CALCULATIONS WERE BASED ON DOCUMENTS AND/OR MAPS FILED OR RECORDED WITH CITY, COUNTY, OR OTHER GOVERNMENT AGENCIES AND AVAILABLE AS PUBLIC RECORDS; AND NOT VERIFIED FROM FIELD SURVEYS.

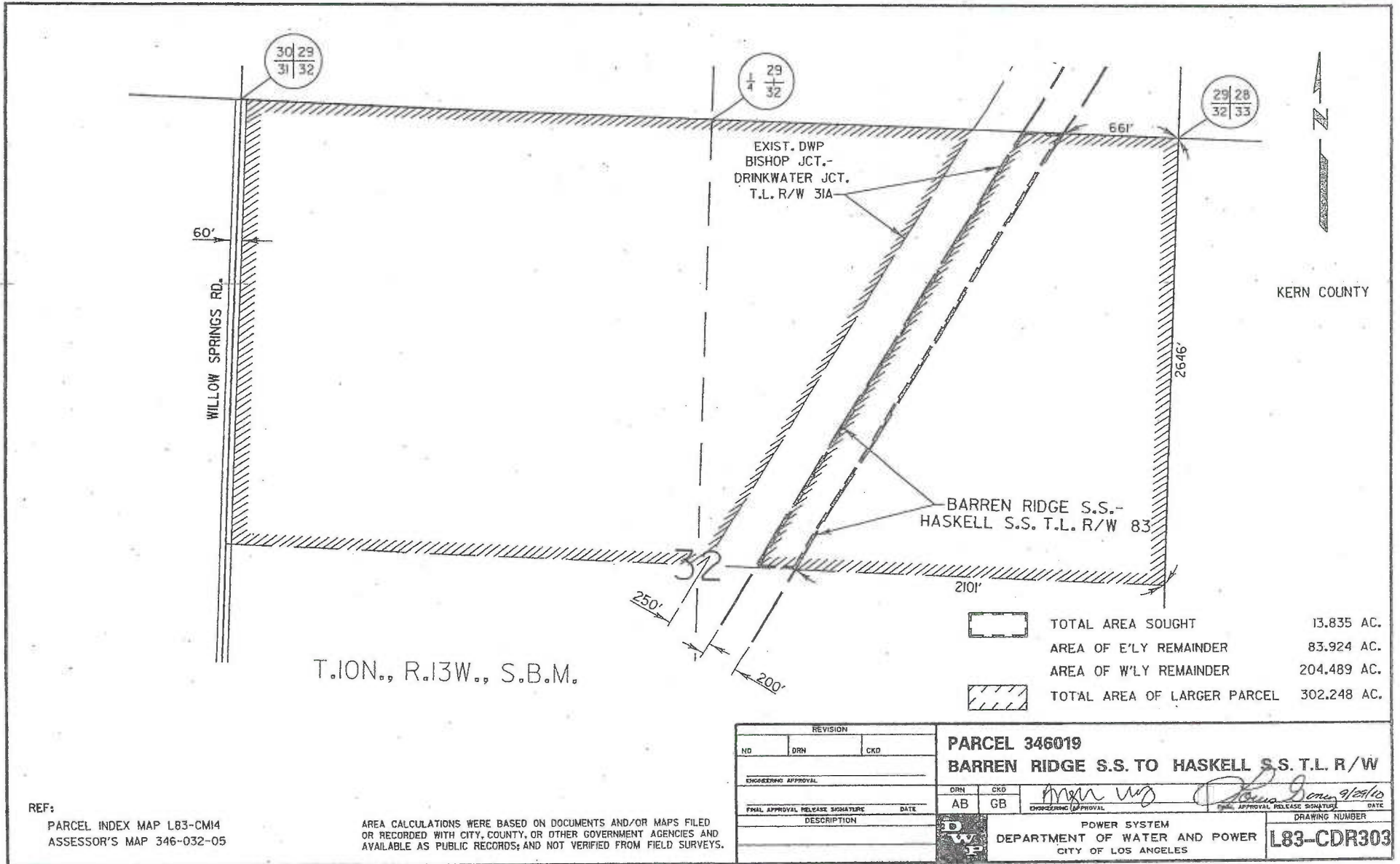
Legal Description Parcel No. 346019
APN 346-032-05
Barren Ridge Renewable Transmission Project
Transmission Line Right of Way

That portion of the East Half of the North Half of Section 32, T. 10 N., R. 13 W., S.B.M., in the County of Kern, State of California, according to the official plat thereof, described in Parcel 2 of Deed recorded on May 11, 2005 as Instrument No. 0205119859 of Official Records in the office of the County Recorder of said County, lying within a strip of land, 200 feet wide, the northwesterly sideline thereof being coincident with the southeasterly sideline, and the northeasterly prolongation of said southeasterly sideline, of that certain strip of land, 250 feet wide, described in Final Order of Condemnation, Case No. 98058 of the Superior Court of the State of California for the County of Kern, a certified copy thereof being recorded on May 7, 1970 as Instrument No. 26436, in Book 4395, page 463, of Official Records in said office of the County Recorder.

Legal Description Approved


Right of Way Engineer
Power System

Written by	<u>AKS</u>
Checked by	<u>RW</u>
Date	<u>8-25-10</u>



REF:
PARCEL INDEX MAP L83-CM14
ASSESSOR'S MAP 346-032-05

AREA CALCULATIONS WERE BASED ON DOCUMENTS AND/OR MAPS FILED
OR RECORDED WITH CITY, COUNTY, OR OTHER GOVERNMENT AGENCIES AND
AVAILABLE AS PUBLIC RECORDS; AND NOT VERIFIED FROM FIELD SURVEYS.

REVISION			PARCEL 346019	
NO	DRN	CKD	BARREN RIDGE S.S. TO HASKELL S.S. T.L. R/W	
ENGINEERING APPROVAL			DRN	CKD
FINAL APPROVAL RELEASE SIGNATURE			AB	GB
DATE			ENGINEERING APPROVAL	
DESCRIPTION			POWER SYSTEM	
			DEPARTMENT OF WATER AND POWER	
			CITY OF LOS ANGELES	
			DRAWING NUMBER	
			L83-CDR303	

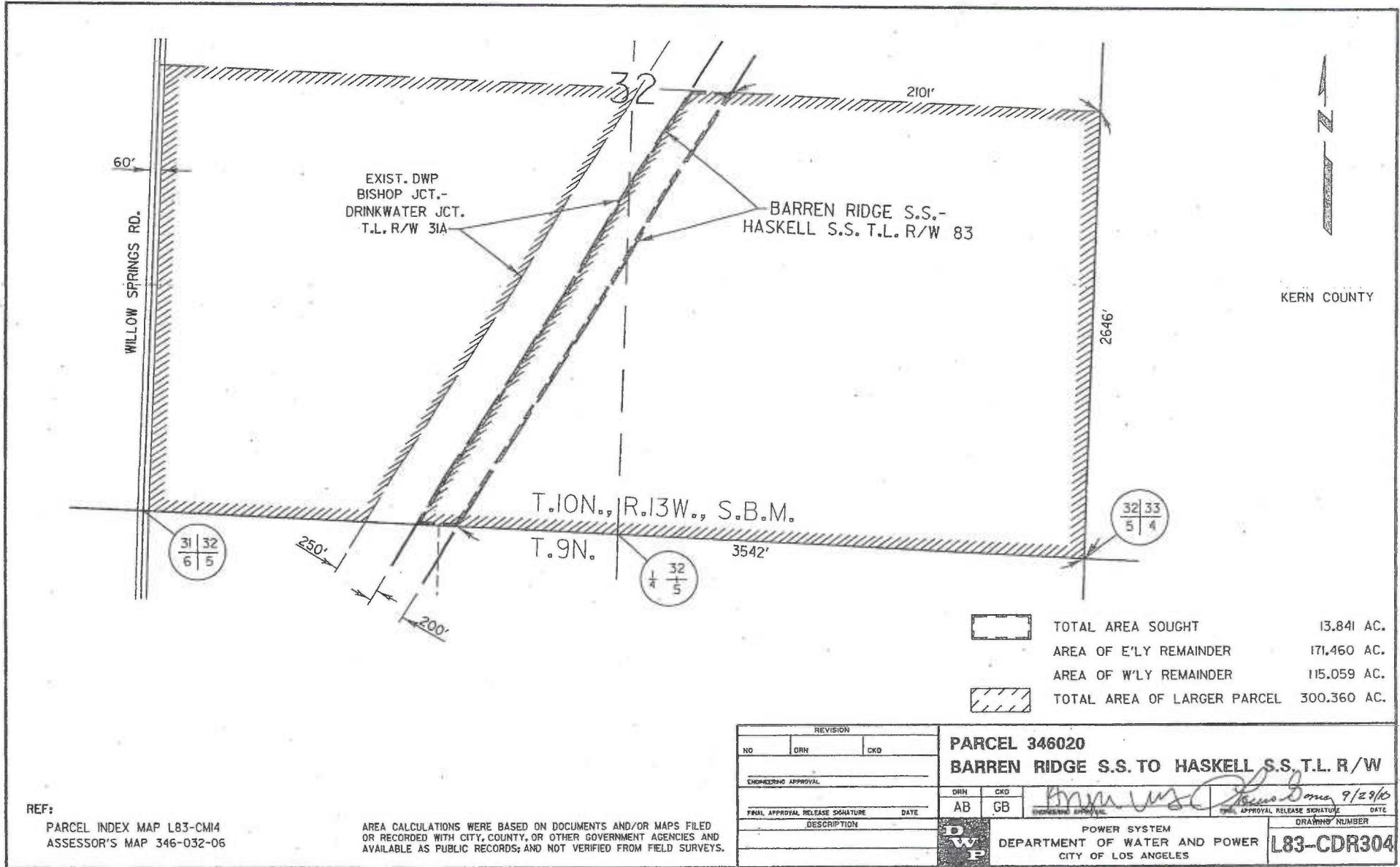
Legal Description Parcel No. 346020
APN 346-032-06
Barren Ridge Renewable Transmission Project
Transmission Line Right of Way

That portion of the South Half of Section 32, T. 10 N., R. 13 W., S.B.M. in the County of Kern, State of California, according to the official plat thereof, described in Parcel 3 of Deed recorded on February 7, 1984 as Instrument No. 013406, in Book 5629, page 1654, of Official Records in the office of the County Recorder of said County, lying within a strip of land, 200 feet wide, the northwesterly sideline thereof being coincident with the southeasterly sideline, and the northeasterly prolongation of said southeasterly sideline, of that certain strip of land, 250 feet wide, described in Deed recorded on July 22, 1970 as Instrument No. 43337, in Book 4419, page 479, of Official Records in said office of the County Recorder.

Legal Description Approved

Joseph B. Gorman
Right of Way Engineer
Power System

Written by	<i>ASB</i>
Checked by	<i>RW</i>
Date	<i>8-5-10</i>



	TOTAL AREA SOUGHT	13.841 AC.
	AREA OF E'LY REMAINDER	171.460 AC.
	AREA OF W'LY REMAINDER	115.059 AC.
	TOTAL AREA OF LARGER PARCEL	300.360 AC.

REVISION			PARCEL 346020	
NO	DRN	CKD	BARREN RIDGE S.S. TO HASKELL S.S. T.L. R/W	
ENGINEERING APPROVAL			DRN	CKD
FINAL APPROVAL RELEASE SIGNATURE			AB	GB
DATE			9/29/15	
DESCRIPTION			DRAWING NUMBER	
			L83-CDR304	

POWER SYSTEM
DEPARTMENT OF WATER AND POWER
CITY OF LOS ANGELES

REF:
PARCEL INDEX MAP L83-CM14
ASSESSOR'S MAP 346-032-06

AREA CALCULATIONS WERE BASED ON DOCUMENTS AND/OR MAPS FILED OR RECORDED WITH CITY, COUNTY, OR OTHER GOVERNMENT AGENCIES AND AVAILABLE AS PUBLIC RECORDS; AND NOT VERIFIED FROM FIELD SURVEYS.

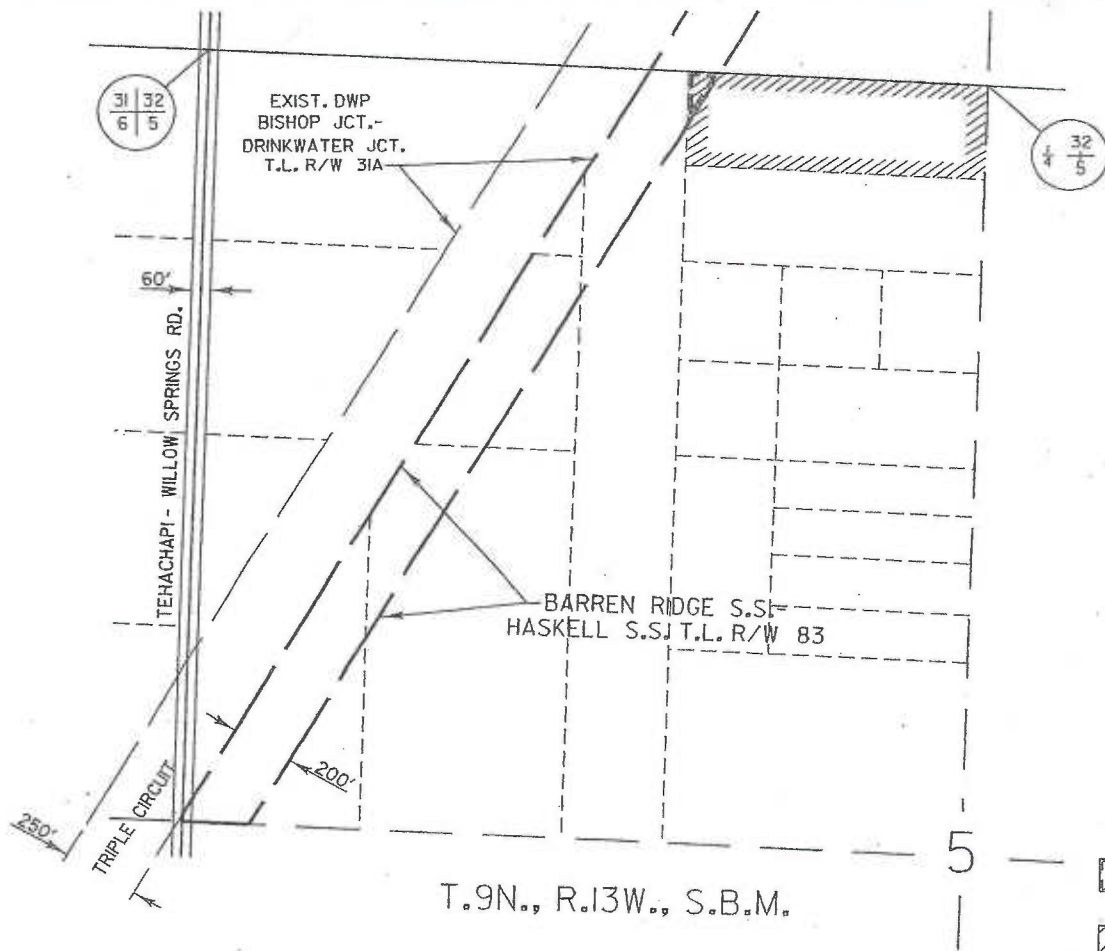
Legal Description Parcel No. 315001
APN 315-050-11
Barren Ridge Renewable Transmission Project
Transmission Line Right of Way

That portion of the North Half of the North Half of the West 30 acres of the North Half of the East 110 acres of the West 210 acres of the North Half of Fractional Section 5, T. 9 N., R. 13 W., S.B.M. in the County of Kern, State of California, according to the official plat thereof, described in Parcel No. 12 of Deed recorded on November 5, 2001 as Instrument No. 0201164721 of Official Records in the office of the County Recorder of said County, lying within a strip of land, 200 feet wide, the northwesterly sideline thereof being coincident with the southeasterly sideline, and the northeasterly prolongation of said southeasterly sideline, of that certain strip of land, 250 feet wide, described in Deed recorded on March 28, 1969 as Instrument No. 19989, in Book 4261, page 169, of Official Records in said office of the County Recorder.

Legal Description Approved

James B. Stone
Right of Way Engineer
Power System

Written by	<i>ABB</i>
Checked by	<i>RW</i>
Date	<i>7-5-10</i>



↑
N
↓

KERN COUNTY

T.9N., R.13W., S.B.M.

	TOTAL AREA SOUGHT	0.088 AC.
	TOTAL AREA OF REMAINDER	7.412 AC.
	TOTAL AREA OF LARGER PARCEL	7.500 AC.


REF:
PARCEL INDEX MAP L83-CM14
ASSESSOR'S MAP 315-050-11

AREA CALCULATIONS WERE BASED ON DOCUMENTS AND/OR MAPS FILED OR RECORDED WITH CITY, COUNTY, OR OTHER GOVERNMENT AGENCIES AND AVAILABLE AS PUBLIC RECORDS; AND NOT VERIFIED FROM FIELD SURVEYS.

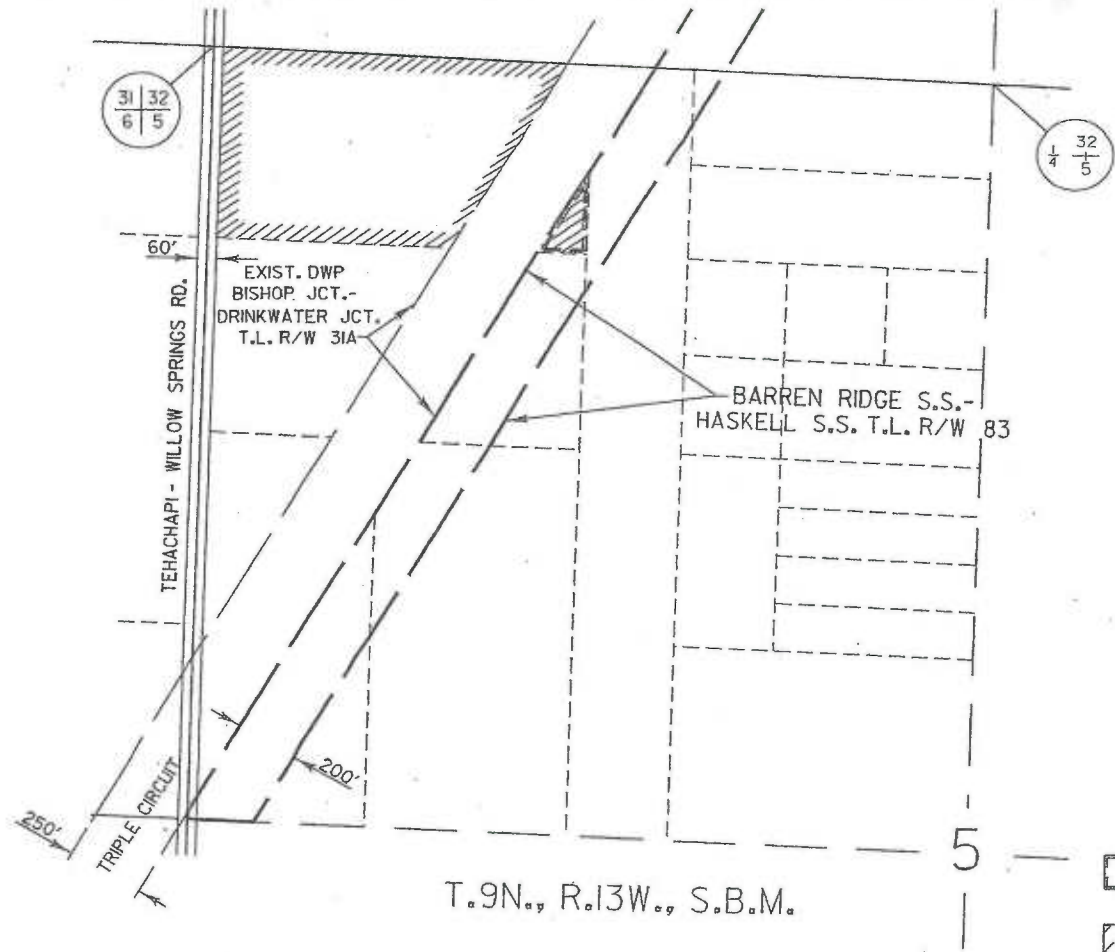
REVISION				PARCEL 315001				
NO	1	DRN	AB					CRD
ENGINEERING APPROVAL 				DRN	CRD	ENGINEERING APPROVAL 		FINAL APPROVAL
APPROVAL RELEASE SIGNATURE 				AB	GB	ENGINEERING APPROVAL 		FINAL APPROVAL RELEASE SIGNATURE
DESCRIPTION MODIFIED WIDTH OF NEW R/W.				DATE 3/8/13		DATE 9/29/10		
				POWER SYSTEM DEPARTMENT OF WATER AND POWER CITY OF LOS ANGELES		DRAWING NUMBER L83-CDR305		

Legal Description Parcel No. 315003
APN 315-050-01
Barren Ridge Renewable Transmission Project
Transmission Line Right of Way

That portion of the North 20 acres of the West 80 acres of the North Half of Fractional Section 5, T. 9 N., R. 13 W., S.B.M. in the County of Kern, State of California, according to the official plat thereof, described in Deed recorded on August 7, 1967 as Instrument No. 40668, in Book 4077, page 143, of Official Records in the office of the County Recorder of said County, lying southeasterly of the southeasterly sideline of that certain strip of land, 250 feet wide, described in Final Order of Condemnation, Case No. 98058 of the Superior Court of the State of California for the County of Kern, a certified copy thereof being recorded on April 3, 1970 as Instrument No. 18376, in Book 4384, page 252, of Official Records in said office of the County Recorder.

Legal Description Approved

Right of Way Engineer
Power System

Written by	<i>AB</i>
Checked by	<i>RW</i>
Date	<i>8-25-10</i>



KERN COUNTY

	TOTAL AREA SOUGHT	0.862 AC.
	TOTAL AREA OF REMAINDER	14.888 AC.
	TOTAL AREA OF LARGER PARCEL	15.750 AC.

REF:
 PARCEL INDEX MAP L83-CM14
 ASSESSOR'S MAP 315-050-01

AREA CALCULATIONS WERE BASED ON DOCUMENTS AND/OR MAPS FILED OR RECORDED WITH CITY, COUNTY, OR OTHER GOVERNMENT AGENCIES AND AVAILABLE AS PUBLIC RECORDS; AND NOT VERIFIED FROM FIELD SURVEYS.

REVISION				PARCEL 315003			
NO	DRN	AB	CHKD	GB	BARREN RIDGE S.S. TO HASKELL S.S. T.L. R/W		
					DRN	CHKD	
					AB	GB	
ENGINEERING APPROVAL				DATE		DRAWING NUMBER	
<i>Angela Ung</i>				3/8/13		L83-CDR307	
TIME APPROVAL RELEASE SIGNATURE				DATE		DRAWING NUMBER	
<i>Steve Gomez</i>				3/8/13		L83-CDR307	
DESCRIPTION				POWER SYSTEM			
MODIFIED WIDTH OF NEW R/W.				DEPARTMENT OF WATER AND POWER CITY OF LOS ANGELES			

L83CDR307.DGN

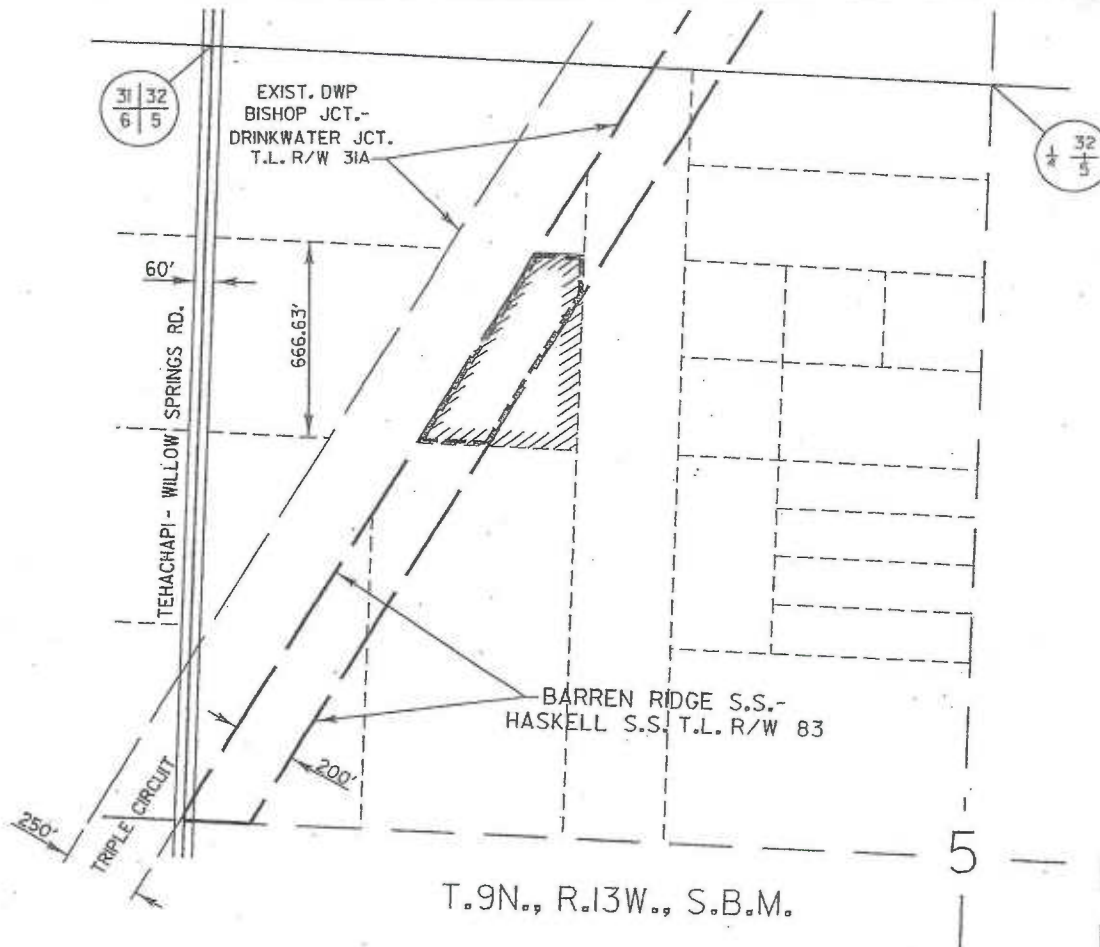
Legal Description Parcel No. 315004
APN 315-050-29
Barren Ridge Renewable Transmission Project
Transmission Line Right of Way

That portion of the South 666.63 feet of the Northwest Quarter of the Northwest Quarter of Fractional Section 5, T. 9 N., R. 13 W., S.B.M. in the County of Kern, State of California, according to the official plat thereof, described in Parcel 3 of Deed recorded on April 20, 2006 as Instrument No. 0206097262 of Official Records in the office of the County Recorder of said County, lying within a strip of land, 200 feet wide, the northwesterly sideline thereof being coincident with the southeasterly sideline, and the southwesterly prolongation of said southeasterly sideline, of that certain strip of land, 250 feet wide, described in Final Order of Condemnation, Case No. 98058 of the Superior Court of the State of California for the County of Kern, a certified copy thereof being recorded on April 3, 1970 as Instrument No. 18376, in Book 4384, page 252, of Official Records in said office of the County Recorder.

Legal Description Approved

Right of Way Engineer
Power System

Written by	<i>AKB</i>
Checked by	<i>RW</i>
Date	<i>8-25-10</i>



31 | 32
6 | 5

1/4 | 32
5

EXIST. DWP
BISHOP JCT.-
DRINKWATER JCT.
T.L. R/W 31A

60'

666.63'

TEHACHAPI - WILLOW SPRINGS RD.

TRIPLE CIRCUIT

200'

250'

BARREN RIDGE S.S.-
HASKELL S.S. T.L. R/W 83

T.9N., R.13W., S.B.M.

5



KERN COUNTY

	TOTAL AREA SOUGHT	3.478 AC.
	TOTAL AREA OF REMAINDER	2.645 AC.
	TOTAL AREA OF LARGER PARCEL	6.123 AC.

REF:
PARCEL INDEX MAP L83-CM14
ASSESSOR'S MAP 315-050-29

AREA CALCULATIONS WERE BASED ON DOCUMENTS AND/OR MAPS FILED OR RECORDED WITH CITY, COUNTY, OR OTHER GOVERNMENT AGENCIES AND AVAILABLE AS PUBLIC RECORDS; AND NOT VERIFIED FROM FIELD SURVEYS.

REVISION					PARCEL 315004			
NO	DRN	AB	CKD	GB	BARREN RIDGE S.S. TO HASKELL S.S. T.L. R/W			
					DRN	CKD	POWER SYSTEM	
<i>ms</i>					AB	GB	DEPARTMENT OF WATER AND POWER	
ENGINEER APPROVAL					HOMEOWNER APPROVAL		DRAWING NUMBER	
<i>Steve 3/8/13</i>					<i>Ana...</i>		<i>Louis...</i>	
FINAL APPROVAL RELEASE SIGNATURE					FINAL APPROVAL RELEASE SIGNATURE		DATE	
DATE					DATE		DATE	
3/8/13							9/29/10	
DESCRIPTION					CITY OF LOS ANGELES			
MODIFIED WIDTH OF NEW R/W.					L83-CDR308			

L83CDR308.DGN

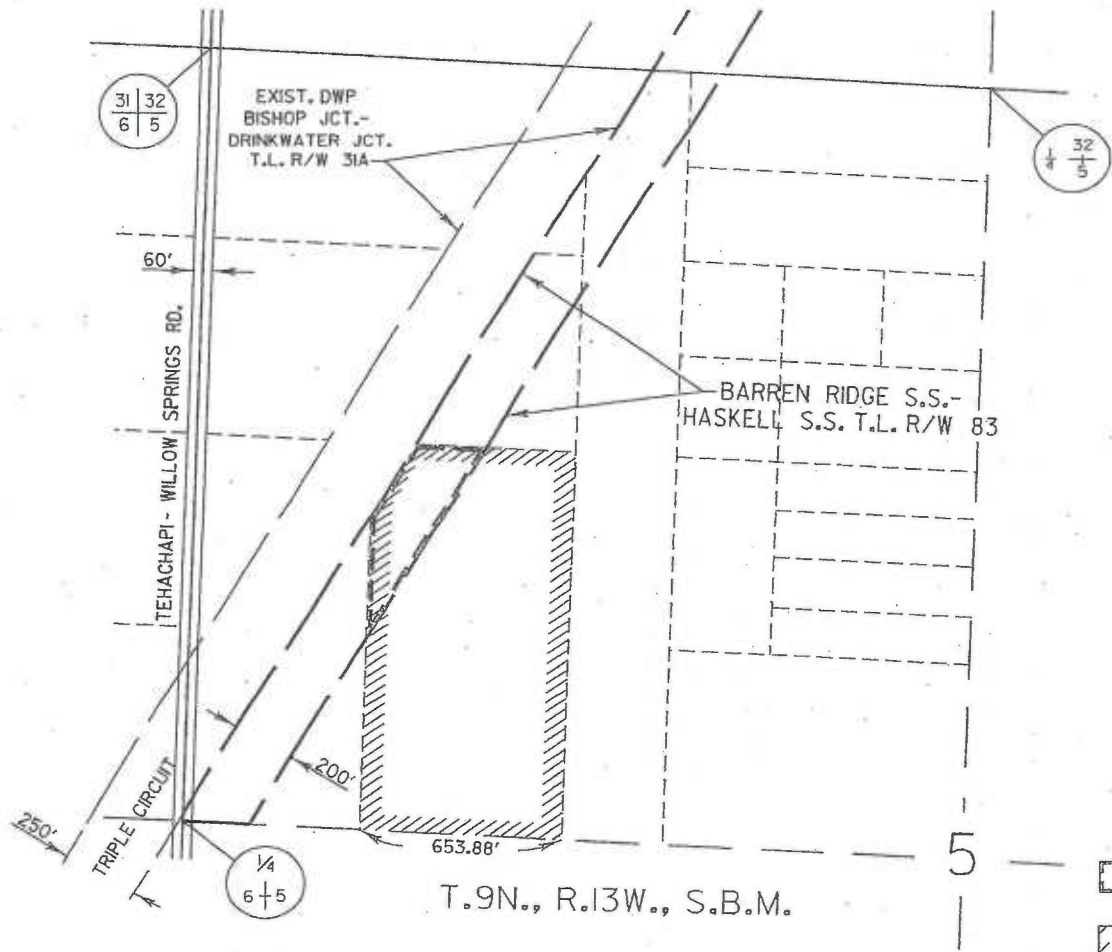
Legal Description Parcel No. 315005
APN 315-050-30
Barren Ridge Renewable Transmission Project
Transmission Line Right of Way

That portion of the East 653.88 feet of the Southwest Quarter of the Northwest Quarter of Section 5, T. 9 N., R. 13 W., S.B.M. in the County of Kern, State of California, according to the official plat thereof, described in Parcels 1 and 2 of Deed recorded on April 20, 2006 as Instrument No. 0206097262 of Official Records in the office of the County Recorder of said County, lying within a strip of land, 200 feet wide, the northwesterly sideline thereof being coincident with the southeasterly sideline, and the northeasterly prolongation of said southeasterly sideline, of that certain strip of land, 250 feet wide, described in Deed recorded on April 10, 1969 as Instrument No. 23886, in Book 4266, page 124, of Official Records in said office of the County Recorder.

Legal Description Approved

Right of Way Engineer
Power System

Written by	<i>ABG</i>
Checked by	<i>AW</i>
Date	<i>8-9-10</i>



	TOTAL AREA SOUGHT	1.719 AC.
	TOTAL AREA OF REMAINDER	17.991 AC.
	TOTAL AREA OF LARGER PARCEL	19.710 AC.

T.9N., R.13W., S.B.M.

5

REVISION				PARCEL 315005	
NO	DRN	AB	CHK	GB	BARREN RIDGE S.S. TO HASKELL S.S. T.L. R/W
1					
ENGINEERING APPROVAL				DRN	CHK
<i>James B. Gomez</i>				AB	GB
FINAL APPROVAL RELEASE SIGNATURE				ENGINEERING APPROVAL	
3/8/13				<i>Angela Vogt</i>	
DATE				FINAL APPROVAL RELEASE SIGNATURE	
				9/29/10	
DESCRIPTION				DRAWING NUMBER	
MODIFIED WIDTH OF NEW R/W.				L83-CDR309	
				POWER SYSTEM	
				DEPARTMENT OF WATER AND POWER CITY OF LOS ANGELES	

REF:
PARCEL INDEX MAP L83-CM4
ASSESSOR'S MAP 315-050-30

AREA CALCULATIONS WERE BASED ON DOCUMENTS AND/OR MAPS FILED OR RECORDED WITH CITY, COUNTY, OR OTHER GOVERNMENT AGENCIES AND AVAILABLE AS PUBLIC RECORDS; AND NOT VERIFIED FROM FIELD SURVEYS.

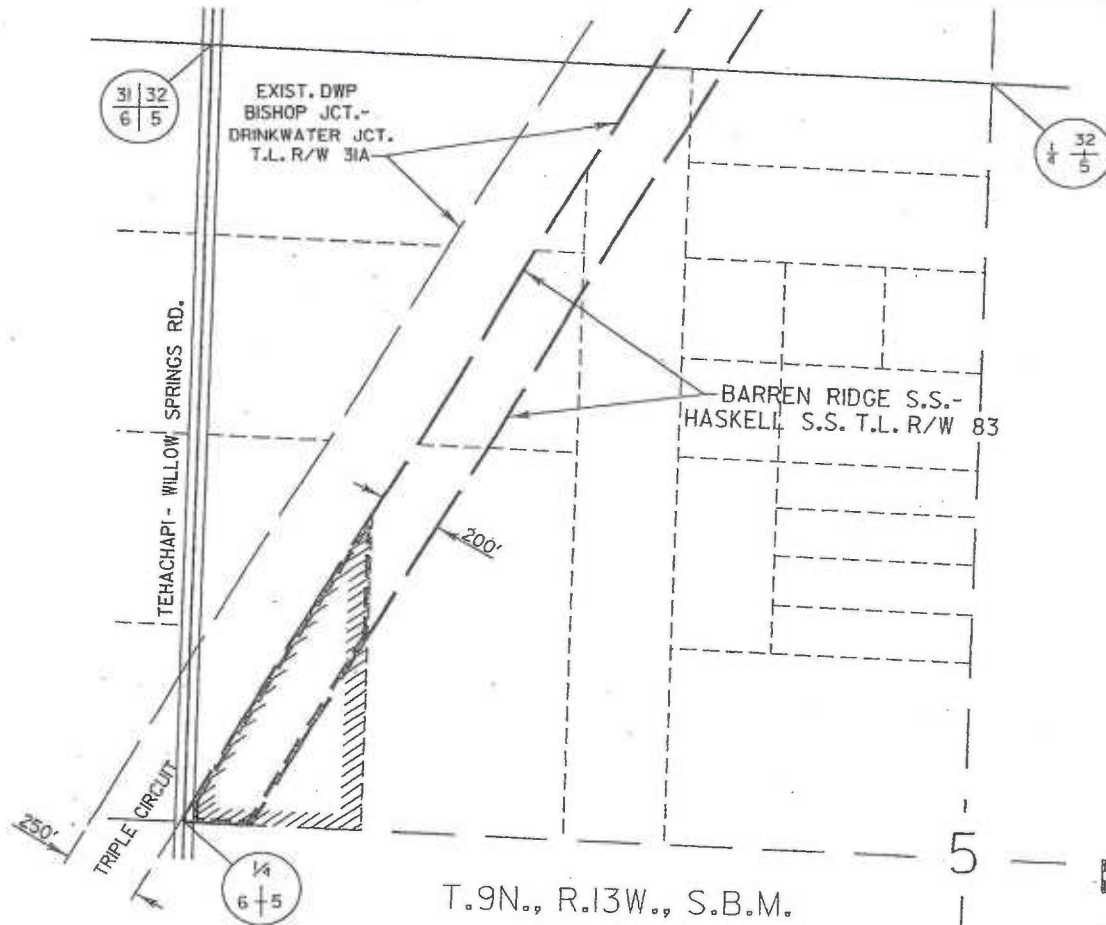
L83CDR309.DGN

Legal Description Parcel No. 315006
APN 315-050-20
Barren Ridge Renewable Transmission Project
Transmission Line Right of Way

That portion of the Southwest Quarter of the Northwest Quarter of Fractional Section 5, T. 9 N., R. 13 W., S.B.M. in the County of Kern, State of California, according to the official plat thereof, described in Deed recorded on July 19, 1993 as Instrument No. 102197, in Book 6879, page 137, of Official Records in the office of the County Recorder of said County, lying within a strip of land, 200 feet wide, the northwesterly sideline thereof being coincident with the southeasterly sideline, and the southwesterly prolongation of said southeasterly sideline, of that certain strip of land, 250 feet wide, described in Deed recorded on April 10, 1969 as Instrument No. 23886, in Book 4266, page 124, of Official Records in said office of the County Recorder.

Legal Description Approved
Louis B. Gomez
Right of Way Engineer
Power System

Written by	<i>AB</i>
Checked by	<i>rw</i>
Date	<i>8-9-10</i>



KERN COUNTY

T.9N., R.13W., S.B.M.

	TOTAL AREA SOUGHT	5.150 AC.
	TOTAL AREA OF REMAINDER	3.921 AC.
	TOTAL AREA OF LARGER PARCEL	9.071 AC.

REF:
 PARCEL INDEX MAP L83-CM14
 ASSESSOR'S MAP 315-050-20

NOTE: BUFFER AREA FOR TRIPLE CIRCUIT TRANSITION.
 AREA CALCULATIONS WERE BASED ON DOCUMENTS AND/OR MAPS FILED OR RECORDED WITH CITY, COUNTY, OR OTHER GOVERNMENT AGENCIES AND AVAILABLE AS PUBLIC RECORDS; AND NOT VERIFIED FROM FIELD SURVEYS.

REVISION				PARCEL 315006			
NO	DRN	AB	END	GB	BARREN RIDGE S.S. TO HASKELL S.S. T.L. R/W		
1							
				DRN		END	
				AB		GB	
3/8/13							
DATE				ENGINEERING APPROVAL		FINAL APPROVAL RELEASE SIGNATURE	
DESCRIPTION				POWER SYSTEM			
MODIFIED WIDTH OF NEW R/W.				DEPARTMENT OF WATER AND POWER			
				CITY OF LOS ANGELES			
				DRAWING NUMBER			
				L83-CDR310			

L83CDR310.DGN

Legal Description Parcel No. 315012
APN 315-011-69
Barren Ridge Renewable Transmission Project
Transmission Line Right of Way

That portion of the South Half of the South Half of Southeast Quarter of Fractional Section 6, T. 9 N., R. 13 W., S.B.M. in the County of Kern, State of California, according to the official plat thereof, described in Parcel 1 of Deed recorded on May 21, 2004 as Instrument No. 0204117212 of Official Records in the office of the County Recorder of said County, lying within a strip of land, 310 feet wide, the northwesterly sideline thereof being coincident with the southeasterly sideline of that certain strip of land, 250 feet wide, described in Deed recorded on July 16, 1969 as Instrument No. 46713, in Book 4299, page 94, of Official Records in said office of the County Recorder.

This property description has been prepared by me, or under my direction, in conformance with the Professional Land Surveyors Act.

Signature

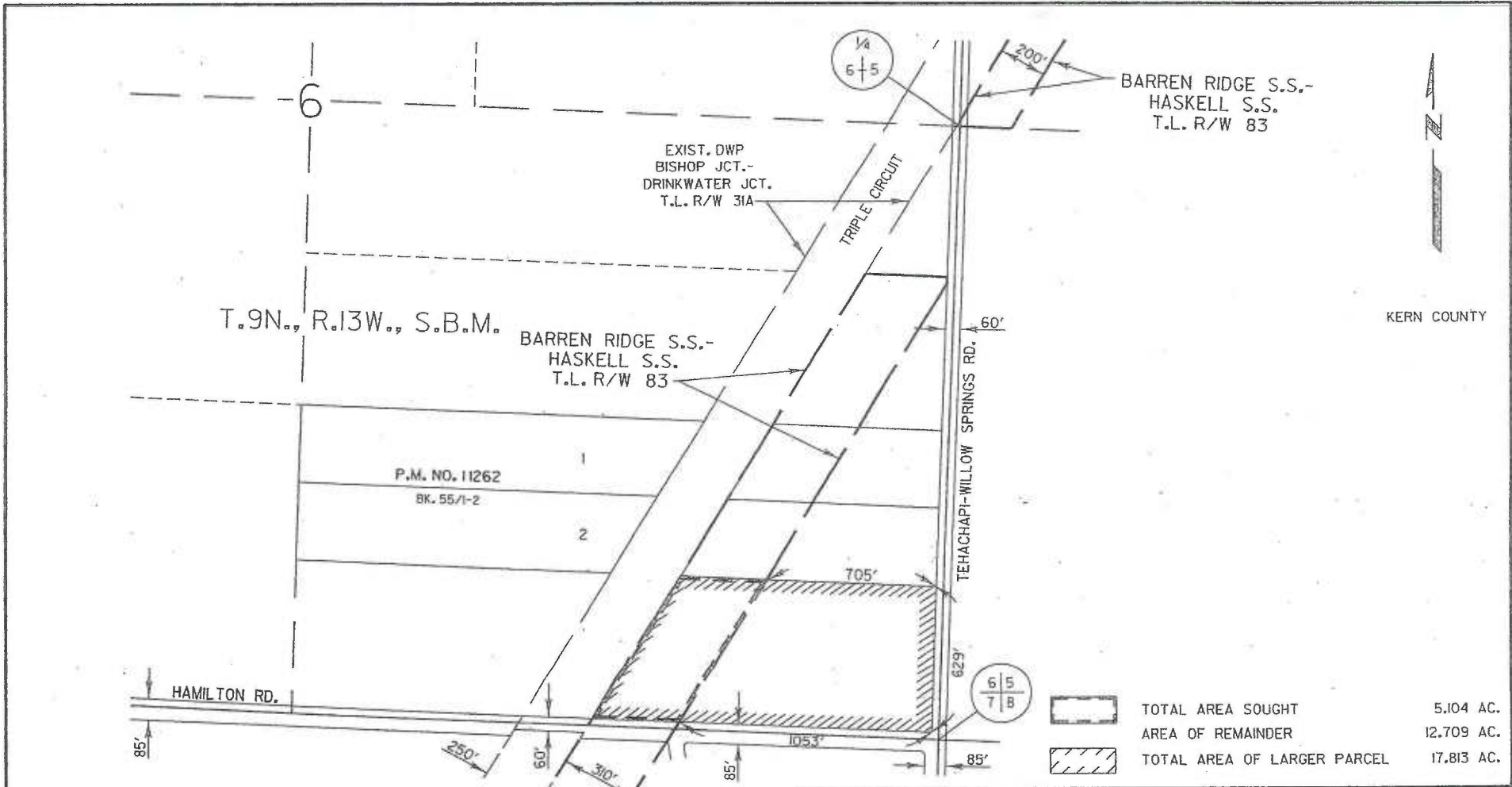
Louis B Gomez

Date:

9/12/12



Written by	<i>LBG</i>
Checked by	<i>MM</i>
Date	<i>9/10/12</i>



BARREN RIDGE S.S.-
HASKELL S.S.
T.L. R/W 83

EXIST. DWP
BISHOP JCT.-
DRINKWATER JCT.
T.L. R/W 31A

T.9N., R.13W., S.B.M.
BARREN RIDGE S.S.-
HASKELL S.S.
T.L. R/W 83

P.M. NO. 11262
BK. 55/1-2

TEHACHAPI-WILLOW SPRINGS RD.

HAMILTON RD.

	TOTAL AREA SOUGHT	5.104 AC.
	AREA OF REMAINDER	12.709 AC.
	TOTAL AREA OF LARGER PARCEL	17.813 AC.

REF:
PARCEL INDEX MAP L83-CM14
ASSESSOR'S MAP 315-011-69

NOTE: EXTRA 110' FOR PARALLEL UTILITY.
AREA CALCULATIONS WERE BASED ON DOCUMENTS AND/OR MAPS FILED OR RECORDED WITH CITY, COUNTY, OR OTHER GOVERNMENT AGENCIES AND AVAILABLE AS PUBLIC RECORDS; AND NOT VERIFIED FROM FIELD SURVEYS.

REVISION				PARCEL 315012			
NO	DRN	AB	CKD	GB	BARREN RIDGE S.S. TO HASKELL S.S. T.L. R/W		
1							
APPROVAL RELEASE SIGNATURE				DRN	CKD	DATE	
<i>James B. Home</i>				AB	GB	<i>Angela Ung</i>	<i>Louis Gomez</i>
						ENGINEERING APPROVAL	FINAL APPROVAL RELEASE SIGNATURE
DESCRIPTION				POWER SYSTEM			
REV. WIDTH OF NEW R/W:				DEPARTMENT OF WATER AND POWER			
CHGE. LARGER PARCEL AREA.				CITY OF LOS ANGELES			
						DRAWING NUMBER	
						L83-CDR316	

L83CDR316.DGN