

Exhibit A: Legal Descriptions

Legal Description Parcel No. 469002
APN 469-290-04
Barren Ridge Renewable Transmission Project
Transmission Line Right of Way

That portion of the West Half of the South Half of the North Half of Lot 2 of the Southwest Quarter of Fractional Section 18, T. 31 S., R. 37 E., M.D.M., in the County of Kern, State of California, according to the Official Plat thereof, described in Deed recorded on July 26, 2004 as Instrument No. 0204173511 of Official Records in the office of the County Recorder of said County, lying within a strip of land 200 feet wide, the northwesterly sideline thereof being coincident with the southeasterly sideline, and the southwesterly prolongation of said southeasterly line, of that certain 250 foot wide strip of land described in Parcel 225 of Final Order of Condemnation Case No. 100-482, of the Superior Court of the State of California for the County of Kern, a certified copy being recorded on April 16, 1971 in Book 4514, page 662 of Official Records in the office of the County Recorder of said County.

Written by	<i>OPB</i>
Checked by	<i>RAW</i>
Date	<i>12-17-09</i>



Legal Description Parcel No. 461004
APN 461-150-10
Barren Ridge Renewable Transmission Project
Transmission Line Right of Way

That portion of Section 25, T. 31 S., R. 36 E., M.D.M., in the County of Kern, State of California, according to the Official Plat thereof, described in Deed recorded on August 18, 1999 as Instrument 0199119075 of Official Records in the office of the County Recorder of said County, lying within a strip of land, 200 feet wide, the northwesterly sideline thereof being coincident with the southeasterly sideline, and the southwesterly and northeasterly prolongations of said southeasterly line, of that certain 250 foot wide strip of land described in Deed recorded on November 8, 1977, in Book 5067, page 1906 of Official Records in the office of the County Recorder of said County. The southeasterly sideline of said strip of land, 200 feet wide, shall extend southwesterly and northeasterly so as to terminate on the westerly and northerly lines of said Section 25.

Written by	<i>ABG</i>
Checked by	<i>AW</i>
Date	<i>12-17-09</i>



Legal Description Parcel No. 225001
APN 225-323-13
Barren Ridge Renewable Transmission Project
Transmission Line Right of Way

That portion of the North Half of the Northeast Quarter of Section 3, T. 32 S., R. 36 E., M.D.M., in the County of Kern, State of California, according to the Official Plat thereof, described in Deed recorded on December 21, 2004 as Instrument No. 00204315438 of Official Records, in the office of the County Recorder of said County, lying northwesterly of a line parallel with and distant 200 feet southeasterly from the southeasterly sideline of that certain 250 foot wide strip of land described in Final Order of Condemnation Case No. 98659, of the Superior Court of the State of California for the County of Kern, a certified copy thereof being recorded on September 7, 1971, in Book 4571, page 241 of Official Records in the office of the County Recorder of said County.

Written by	<i>pas</i>
Checked by	<i>rw</i>
Date	<i>9-16-09</i>



Legal Description Parcel No. 225002
APN 225-321-01
Barren Ridge Renewable Transmission Project
Transmission Line Right of Way

That portion of the North Half of the Northwest Quarter of Section 3, T. 32 S., R. 36 E., M.D.M., in the County of Kern, State of California, according to the Official Plat thereof, described in deed recorded on July 13, 1987 in Book 6025, page 2192 of Official Records in the office of the County Recorder of said County, lying within a strip of land, 200 feet wide, the northwesterly sideline thereof being coincident with the southeasterly sideline of that certain 250 foot wide strip of land described in Final Order of Condemnation Case No. 98659, of the Superior Court of the State of California for the County of Kern, a certified copy thereof being recorded on September 7, 1971, in Book 4571, page 241 of Official Records in the office of the County Recorder of said County.

Written by *LBS*
Checked by *RW*
Date *9-16-09*



Legal Description Parcel No. 225003
APN 225-321-03
Barren Ridge Renewable Transmission Project
Transmission Line Right of Way

That portion of the South Half of the Northwest Quarter of Section 3, T. 32 S., R. 36 E., M.D.M., in the County of Kern, State of California, according to the Official Plat thereof, described in deed recorded on July 28, 1987 in Book 6031, page 827 of Official Records in the office of the County Recorder of said County, lying within a strip of land, 200 feet wide, the northwesterly sideline thereof being coincident with the southeasterly sideline, and the northeasterly prolongation of said southeasterly sideline, of that certain 250 foot wide strip of land described in deed recorded on January 15, 1970, in Book 4355, page 125 of Official Records in the office of the County Recorder of said County.

Written by LBG
Checked by RW
Date 12-17-09



Legal Description Parcel No. 225004
APN 225-321-21
Barren Ridge Renewable Transmission Project
Transmission Line Right of Way

That portion of the North Half of the Northwest Quarter of the Southwest Quarter of Section 3, T. 32 S., R. 36 E., M.D.M., in the County of Kern, State of California, according to the Official Plat thereof, described in deed recorded on July 10, 2007 as Instrument No. 0207143962 of Official Records in the office of the County Recorder of said County, lying within a strip of land, 200 feet wide, the northwesterly sideline thereof being coincident with the southeasterly sideline, and the northeasterly prolongation of said southeasterly sideline, of that certain 250 foot wide strip of land described in Deed recorded on May 2, 1972, in Book 4670, page 982 of Official Records in the office of the County Recorder of said County.

Written by L30
Checked by PN
Date 12-17-09



Legal Description Parcel No. 225005
APN 225-321-22
Barren Ridge Renewable Transmission Project
Transmission Line Right of Way

That portion of the South Half of the North Half of the West Half of the Southwest Quarter of Section 3, T. 32 S., R. 36 E., M.D.M, in the County of Kern, State of California, according to the Official Plat thereof, described in deed recorded on December 11, 1981 in Book 5423, page 2188 of Official Records in the office of the County Recorder of said County, lying within a strip of land, 200 feet wide, the northwesterly sideline thereof being coincident with the southeasterly sideline, and the southwesterly prolongation of said southeasterly sideline, of that certain 250 foot wide strip of land described in Deed recorded on May 2, 1972, in Book 4670, page 982 of Official Records in the office of the County Recorder of said County.

Written by *L.B.G.*
Checked by *AW*
Date *12-17-09*



Legal Description Parcel No. 225007
APN 225-343-03
Barren Ridge Renewable Transmission Project
Transmission Line Right of Way

That portion of the Northwest Quarter of the Northwest Quarter of the Northeast Quarter of Section 9, T. 32 S., R. 36 E., M.D.M., in the County of Kern, State of California, according to the Official Plat thereof, described in deed recorded on December 16, 1987 in Book 6076, page 344 of Official Records in the office of the County Recorder of said County, lying southeasterly of the southeasterly sideline of that certain 250 foot wide strip of land described in Final Order of Condemnation Case No. 98659, of the Superior Court of the State of California for the County of Kern, a certified copy thereof being recorded on October 8, 1971 in Book 4584, page 833 of Official Records in the office of the County Recorder of said County.

Written by	<i>L.B.G.</i>
Checked by	<i>LW</i>
Date	<i>9-16-09</i>



Legal Description Parcel No. 225008
APN 225-343-07
Barren Ridge Renewable Transmission Project
Transmission Line Right of Way

That portion of the Southeast Quarter of the Northwest Quarter of the Northeast Quarter of Section 9, T. 32 S., R. 36 E., M.D.M., in the County of Kern, State of California, according to the Official Plat thereof, described in deed recorded on December 16, 1987 in Book 6076, page 345 of Official Records in the office of the County Recorder of said County, lying within a strip of land, 200 feet wide, the northwesterly sideline thereof being coincident with the southeasterly sideline of that certain 250 foot wide strip of land described in Final Order of Condemnation Case No. 98659, of the Superior Court of the State of California for the County of Kern, a certified copy thereof being recorded on October 8, 1971 in Book 4584, page 833 of Official Records in the office of the County Recorder of said County.



Written by	<i>LBG</i>
Checked by	<i>RW</i>
Date	<i>9-16-09</i>

Legal Description Parcel No. 225009
APN 225-343-08
Barren Ridge Renewable Transmission Project
Transmission Line Right of Way

That portion of the Southwest Quarter of the Northwest Quarter of the Northeast Quarter of Section 9, T. 32 S., R. 36 E., M.D.M., in the County of Kern, State of California, according to the Official Plat thereof, described in deed recorded on December 16, 1987 in Book 6076, page 346 of Official Records in the office of the County Recorder of said County, lying within a strip of land, 200 feet wide, the northwesterly sideline thereof being coincident with the southeasterly sideline, and the southwesterly prolongation of said southeasterly sideline, of that certain 250 foot wide strip of land described in Final Order of Condemnation Case No. 98659, of the Superior Court of the State of California for the County of Kern, a certified copy thereof being recorded on October 8, 1971 in Book 4584, page 833 of Official Records in the office of the County Recorder of said County.

Written by *AB*
Checked by *RW*
Date *12-17-09*



Legal Description Parcel No. 225014
APN 225-402-03
Barren Ridge Renewable Transmission Project
Transmission Line Right of Way

That portion of the East Half of the West Half of the Northwest Quarter of the Northeast Quarter of the Southwest Quarter of Section 9, T. 32 S., R. 36 E., MDM, in the County of Kern, State of California, according to the Official Plat thereof, described in deed recorded on December 30, 1991, in Book 6613, page 2080 of Official Records, in the office of the County Recorder of said County, lying within a strip of land 200 feet wide, the northwesterly sideline thereof being coincident with the southeasterly sideline, and the northeasterly prolongation of said southeasterly sideline, of that certain 250 foot wide strip of land described in Final Order of Condemnation Case No. 98659, of the Superior Court of the State of California for the County of Kern, a certified copy thereof being recorded on October 8, 1971 in Book 4584, page 829 of Official Records in the office of the County Recorder of said County.

Written by	<i>LSB</i>
Checked by	<i>RW</i>
Date	<i>12-17-09</i>



Legal Description Parcel No. 225017
APN 225-401-06
Barren Ridge Renewable Transmission Project
Transmission Line Right of Way

That portion of the Northwest Quarter of the Southeast Quarter of the Northwest Quarter of the Southwest Quarter of Section 9, T. 32 S., R. 36 E., M.D.M., in the County of Kern, State of California, according to the Official Plat thereof, described in deed recorded on April 14, 2004 as Instrument No. 00204083310 of Official Records in the office of the County Recorder of said County, lying southeasterly of the southeasterly line of that certain 250 foot wide strip of land described in Final Order of Condemnation Case No. 98659 of the Superior Court of the State of California for the County of Kern, a certified copy thereof being recorded on May 22, 1970 in Book 4400, page 397 of Official Records in the office of the County Recorder of said County.



Written by	<i>LBG</i>
Checked by	<i>RW</i>
Date	<i>9-21-09</i>

Legal Description Parcel No. 225022
APN 225-401-18
Barren Ridge Renewable Transmission Project
Transmission Line Right of Way

That portion of the West Half of the Northwest Quarter of the Southwest Quarter of the Southwest Quarter of Section 9, T. 32 S., R. 36 E., M.D.M., in the County of Kern, State of California, according to the Official Plat thereof, described in deed recorded on June 11, 2002 as Instrument No. 0202093171 of Official Records in the office of the County Recorder of said County, lying southeasterly of the southeasterly line of that certain 250 foot wide strip of land described in Final Order of Condemnation Case No. 98659 of the Superior Court of the State of California for the County of Kern, a certified copy thereof being recorded on May 22, 1970 in Book 4400, page 397 of Official Records in the office of the County Recorder of said County. Excepting therefrom the South Half of the South Half of said West Half of the Northwest Quarter of the Southwest Quarter of the Southwest Quarter of Section 9.



Written by *AB*
Checked by *RW*
Date *9-21-09*

Legal Description Parcel No. 225023
APN 225-401-32
Barren Ridge Renewable Transmission Project
Transmission Line Right of Way

That portion of the South Half of the Southwest Quarter of the Northwest Quarter of the Southwest Quarter of the Southwest Quarter of Section 9, T. 32 S., R. 36 E., M.D.M., in the County of Kern, State of California, according to the Official Plat thereof, described in Deed recorded on November 5, 1971 in Book 4595, page 914 of Official Records in the office of the County Recorder of said County, lying within a strip of land, 200 feet wide, the northwesterly sideline thereof being coincident with the southeasterly line, and the southwesterly prolongation of said southeasterly sideline, of that certain 250 foot wide strip of land described in Final Order of Condemnation Case No. 98659 of the Superior Court of the State of California for the County of Kern, a certified copy thereof being recorded on May 22, 1970 in Book 4400, page 397 of Official Records in the office of the County Recorder of said County.

Written by	<i>LBG</i>
Checked by	<i>RW</i>
Date	<i>12-17-09</i>



Legal Description Parcel No. 225026
APN 225-361-10
Barren Ridge Renewable Transmission Project
Transmission Line Right of Way

That portion of the Southwest Quarter of the Northeast Quarter of Section 17, T. 32 S., R. 36 E., M.D.M., in the County of Kern, State of California, according to the Official Plat thereof, described in Deed recorded on April 28, 2000 as Instrument No. 0200051221 of Official Records in the office of the County Recorder of said County, lying within a strip of land, 200 feet wide, the northwesterly sideline thereof being coincident with the southeasterly sideline, and the southwesterly prolongation of said southeasterly line, of that certain strip of land, 250 feet wide, described in Final Order of Condemnation Case No. 98659, of the Superior Court of the State of California for the County of Kern, a certified copy thereof being recorded on October 8, 1971 as Instrument No. 28206 in Book 4584, page 838 of Official Records in the office of the County Recorder of said County.

Written by LBG
Checked by RW
Date 1-12-10



Legal Description Parcel No. 225027
APN 225-361-11
Barren Ridge Renewable Transmission Project
Transmission Line Right of Way

That portion of the Southeast Quarter of the Northwest Quarter of Section 17, T. 32 S., R. 36 E., M.D.M., in the County of Kern, State of California, according to the Official Plat thereof, described in Deed recorded on December 16, 1987 in Book 6076, page 348 of Official Records in the office of the County Recorder of said County, lying southeasterly of the northwesterly sideline of that certain strip of land, 250 feet wide, described in Parcel No. 116-C of Easement Deed recorded on September 27, 1950 in Book 1732, page 93 of Official Records in the office of the County Recorder of said County.

Written by LB
Checked by RW
Date 1-12-10



Legal Description Parcel No. 225028
APN 225-362-05
Barren Ridge Renewable Transmission Project
Transmission Line Right of Way

That portion of Northeast Quarter of the Southwest Quarter of Section 17, T. 32 S., R. 36 E., M.D.M., in the County of Kern, State of California, according to the Official Plat thereof, described in Deed recorded on March 25, 2005 as Instrument No. 0205072877 of Official Records in the office of the County Recorder of said County, lying within a strip of land, 200 feet wide, the northwesterly sideline thereof being coincident with the southeasterly sideline, and the southwesterly and northeasterly prolongations of said southeasterly sideline, of that certain strip of land, 250 feet wide, described in Deed recorded on August 5, 1969 in Book 4304, page 507 of Official Records in the office of the County Recorder of said County.

Written by LBG
Checked by EW
Date 1-12-10



Legal Description Parcel No. 225029
APN 225-362-03
Barren Ridge Renewable Transmission Project
Transmission Line Right of Way

Those portions of Southwest Quarter of the Southwest Quarter, and the West Half of the Southeast Quarter of the Southwest Quarter of Section 17, T. 32 S., R. 36 E., M.D.M., in the County of Kern, State of California, according to the Official Plat thereof, described in Deed recorded on January 19, 1990, in Book 6337, page 1070 of Official Records in the office of the County Recorder of said County, lying within a strip of land, 200 feet wide, the northwesterly sideline thereof being coincident with the southeasterly sideline, and the northeasterly prolongation of said southeasterly line, of that certain 250 foot wide strip of land described in Final Order of Condemnation Case No. 98659, of the Superior Court of the State of California for the County of Kern, a certified copy thereof being recorded on April 16, 1971 as Instrument No. 26346 in Book 4514, page 759 of Official Records in the office of the County Recorder of said County.


Written by *AGB*
Checked by *RW*
Date *1-12-10*



Legal Description Parcel No. 225030
APN 225-284-02
Barren Ridge Renewable Transmission Project
Transmission Line Right of Way

That portion of North Half of the Northwest Quarter of the Northwest Quarter of Section 20, T. 32 S., R. 36 E., M.D.M., in the County of Kern, State of California, according to the Official Plat thereof, described in Deed recorded on July 17, 2006 as Instrument No. 0206172312 of Official Records in the office of the County Recorder of said County, lying within a strip of land, 200 feet wide, the northwesterly sideline thereof being coincident with the southeasterly sideline, and the southwesterly and northeasterly prolongations of said southeasterly sideline, of that certain 250 foot wide strip of land described in Deed recorded on November 5, 1970 in Book 4454, page 929 of Official Records in the office of the County Recorder of said County.

Written by LBG
Checked by RW
Date 1-12-10



Legal Description Parcel No. 225031
APN 225-033-49
Barren Ridge Renewable Transmission Project
Transmission Line Right of Way

That portion of Northeast Quarter of the Northeast Quarter of the Northeast Quarter of Section 19, T. 32 S., R. 36 E., M.D.M., in the County of Kern, State of California, according to the Official Plat thereof, described in Deed recorded on December 21, 1999 as Instrument No. 0199180227 of Official Records in the office of the County Recorder of said County, lying southeasterly of the southeasterly sideline of that certain strip of land, 250 feet wide, described in Deed recorded on August 27, 1968, in Book 4191, page 231 of Official Records in the office of the County Recorder of said County.

Written by ABG
Checked by RW
Date 1-12-10



Legal Description Parcel No. 225032
APN 225-033-50
Barren Ridge Renewable Transmission Project
Transmission Line Right of Way

That portion of Southeast Quarter of the Northeast Quarter of the Northeast Quarter of Section 19, T. 32 S., R. 36 E., M.D.M., in the County of Kern, State of California, according to the Official Plat thereof, described in Deed recorded on December 21, 1999 as Instrument No. 0199180228 of Official Records in the office of the County Recorder of said County, lying within a strip of land, 200 feet wide, the northwesterly sideline thereof being coincident with the southeasterly sideline of that certain strip of land, 250 feet wide, described in Deed recorded on August 27, 1968, in Book 4191, page 231 of Official Records in the office of the County Recorder of said County.

Written by *LSB*
Checked by *RW*
Date *1-12-10*



Legal Description Parcel No. 225033
APN 225-033-51
Barren Ridge Renewable Transmission Project
Transmission Line Right of Way

That portion of Southwest Quarter of the Northeast Quarter of the Northeast Quarter of Section 19, T. 32 S., R. 36 E., M.D.M., in the County of Kern, State of California, according to the Official Plat thereof, described in Deed recorded on December 21, 1999 as Instrument No. 0199180226 of Official Records in the office of the County Recorder of said County, lying southeasterly of the southeasterly sideline of that certain strip of land, 250 feet wide, described in Deed recorded on August 27, 1968, in Book 4191, page 231 of Official Records in the office of the County Recorder of said County.



Written by LBG
Checked by RW
Date 1-12-10

Legal Description Parcel No. 225034
APN 225-033-37
Barren Ridge Renewable Transmission Project
Transmission Line Right of Way

That portion of West Half of the Easterly 652 feet of the Southeast Quarter of the Northeast Quarter of Section 19, T. 32 S., R. 36 E., M.D.M., in the County of Kern, State of California, according to the Official Plat thereof, described in Deed recorded on September 7, 2005 as Instrument No. 0205244695 of Official Records in the office of the County Recorder of said County, lying within a strip of land, 200 feet wide, the northwesterly sideline thereof being coincident with the southeasterly sideline of that certain strip of land, 250 feet wide, described in Deed recorded on August 27, 1968, in Book 4191, page 231 of Official Records in the office of the County Recorder of said County.



Written by LBG
Checked by RW
Date 1-12-10

Legal Description Parcel No. 225035
APN 225-033-36
Barren Ridge Renewable Transmission Project
Transmission Line Right of Way

That portion of the Southeast Quarter of the Northeast Quarter of Section 19, T. 32 S., R. 36 E., M.D.M., in the County of Kern, State of California, according to the Official Plat thereof, described in Parcel 2 of Grant Deed recorded on April 28, 2009 as Instrument No. 0209059498 of Official Records in the office of the County Recorder of said County, lying within a strip of land, 200.00 feet wide, the northwesterly sideline thereof being coincident with the southeasterly sideline of that certain strip of land, 250 feet wide, described in Deed recorded on August 27, 1968, in Book 4191, page 231 of Official Records in the office of the County Recorder of said County.

This property description has been prepared by me, or under my direction, in conformance with the Professional Land Surveyors Act.

Signature:

Louis B. Gomez

Date:

2/15/13



Written by	<i>L.B.G.</i>
Checked by	<i>RW</i>
Date	<i>2-13-13</i>

Legal Description Parcel No. 225036
APN 225-033-39
Barren Ridge Renewable Transmission Project
Transmission Line Right of Way

That portion of the South 545 feet of the Southeast Quarter of the Northeast Quarter of Section 19, T. 32 S., R. 36 E., M.D.M., in the County of Kern, State of California, according to the Official Plat thereof, described in Deed recorded on October 3, 2005 as Instrument No. 0205272035 of Official Records in the office of the County Recorder of said County, lying within a strip of land, 200 feet wide, the northwesterly sideline thereof being coincident with the southeasterly sideline of that certain strip of land, 250 feet wide, described in Deed recorded on August 27, 1968, in Book 4191, page 231 of Official Records in the office of the County Recorder of said County.



Written by LB
Checked by RW
Date 1-12-10

Legal Description Parcel No. 225037
APN 225-033-35
Barren Ridge Renewable Transmission Project
Transmission Line Right of Way

That portion of Southeast Quarter of the Southwest Quarter of the Northeast Quarter of Section 19, T. 32 S., R. 36 E., M.D.M., in the County of Kern, State of California, according to the Official Plat thereof, described in Deed recorded on August 15, 2006 as Instrument No. 0206200452 of Official Records in the office of the County Recorder of said County, lying southeasterly of the southeasterly sideline of that certain strip of land, 250 feet wide, described in Deed recorded on August 27, 1968, in Book 4191, page 231 of Official Records in the office of the County Recorder of said County.



Written by	<i>LBG</i>
Checked by	<i>RW</i>
Date	<i>1-12-10</i>

Legal Description Parcel No. 225040
APN 225-033-20
Barren Ridge Renewable Transmission Project
Transmission Line Right of Way

That portion of East Half of the East Half of the West Half of Section 19, T. 32 S., R. 36 E., M.D.M., in the County of Kern, State of California, according to the Official Plat thereof, described in Deed recorded on May 15, 1980 in Book 5285, page 1903 of Official Records in the office of the County Recorder of said County, lying within a strip of land, 200 feet wide, the northwesterly sideline thereof being coincident with the southeasterly sideline, and the southwesterly prolongation of said southeasterly sideline, of that certain 250 foot wide strip of land described in Deed recorded on December 22, 1969 in Book 4348, page 634 of Official Records in the office of the County Recorder of said County.

Written by	<i>LBG</i>
Checked by	<i>RW</i>
Date	<i>1-12-10</i>



Legal Description Parcel No. 225042
APN 225-101-03
Barren Ridge Renewable Transmission Project
Transmission Line Right of Way

That portion of Lot 1 of the Northwest Quarter of Section 30, T. 32 S., R. 36 E., M.D.M., in the County of Kern, State of California, according to the Official Plat thereof, described in Deed recorded on December 4, 2007 as Instrument No. 0207238891 of Official Records in the office of the County Recorder of said County, lying northwesterly of a line parallel with and distant 200 feet southeasterly of the southeasterly sideline of that certain strip of land, 250 feet wide, described in Deed recorded on October 1, 1969, in Book 4322, page 749 of Official Records in the office of the County Recorder of said County.



Written by	<i>LBG</i>
Checked by	<i>RW</i>
Date	<i>12-22-09</i>

Legal Description Parcel No. 247002
APN 247-031-16
Barren Ridge Renewable Transmission Project
Transmission Line Right of Way

Lots 4, 5, and 6 of Block 5 of Aqueduct City Tract, in the County of Kern, State of California, as per map thereof recorded in Book 2, page 19 of Maps in the office of the County Recorder of said County.

Written by	<u>AM</u>
Checked by	<u>CSB</u>
Date	<u>9/18/09</u>

Legal Description Parcel No. 247006
APN 247-031-10
Barren Ridge Renewable Transmission Project
Transmission Line Right of Way

Lot 40 of Block 5 of Aqueduct City Tract, in the County of Kern, State of California, as per map thereof recorded in Book 2, page 19 of Maps in the office of the County Recorder of said County.

Written by <i>AM</i>
Checked by <i>CSB</i>
Date <i>9/14/09</i>

Legal Description Parcel No. 247010
APN 247-032-21
Barren Ridge Renewable Transmission Project
Transmission Line Right of Way

Lots 8, 9, and 10 of Block 12 of Aqueduct City Tract, in the County of Kern, State of California, as per map thereof recorded in Book 2, page 19 of Maps in the office of the County Recorder of said County.

Written by	AM
Checked by	CB
Date	9/18/09

Legal Description Parcel No. 247016
APN 247-033-32
Barren Ridge Renewable Transmission Project
Transmission Line Right of Way

Lot 18 of Block 21 of Aqueduct City Tract, in the County of Kern, State of California, as per map thereof recorded in Book 2, page 19 of Maps in the office of the County Recorder of said County.

Written by	<i>AM</i>
Checked by	<i>AB</i>
Date	<i>9/18/09</i>

Legal Description Parcel No. 247018
APN 247-033-22
Barren Ridge Renewable Transmission Project
Transmission Line Right of Way

Lots 25, 26, 27, and 28 of Block 21 of Aqueduct City Tract, in the County of Kern, State of California, as per map thereof recorded in Book 2, page 19 of Maps in the office of the County Recorder of said County.

Written by	<i>AW</i>
Checked by	<i>035</i>
Date	<i>9/18/09</i>

Legal Description Parcel No. 247019
APN 247-033-28
Barren Ridge Renewable Transmission Project
Transmission Line Right of Way

Lots 29, 30, and 31 of Block 21 of Aqueduct City Tract, in the County of Kern, State of California, as per map thereof recorded in Book 2, page 19 of Maps in the office of the County Recorder of said County.

Written by	AM
Checked by	CRS
Date	9/18/09

Legal Description Parcel No. 247027
APN 247-061-07
Barren Ridge Renewable Transmission Project
Transmission Line Right of Way

Lots 44, 45, 46, 47, and 48 of Block 27 of Aqueduct City Tract, in the County of Kern, State of California,
as per map thereof recorded in Book 2, page 19 of Maps in the office of the County Recorder of said
County.

Written by	JK
Checked by	CKB
Date	9/18/09

Legal Description Parcel No. 247042
APN 247-121-09
Barren Ridge Renewable Transmission Project
Transmission Line Right of Way

Lots 37, 38, 39, and 40 of Block 55 of Aqueduct City Tract, in the County of Kern, State of California, as per map thereof recorded in Book 2, page 19 of Maps in the office of the County Recorder of said County. Excepting therefrom those portions of said Lots described in Final Order of Condemnation Case No. 99-244, of the Superior Court of the State of California for the County of Kern, a certified copy thereof being recorded on September 15, 1969, in Book 4317, page 313 of Official Records in the office of the County Recorder of said County.

Written by *AGS*
Checked by *AGS*
Date *9/21/09*

Legal Description Parcel No. 247047
APN 247-122-22
Barren Ridge Renewable Transmission Project
Transmission Line Right of Way

Lots 33, 34, and 35 of Block 58 of Aqueduct City Tract, in the County of Kern, State of California, as per map thereof recorded in Book 2, page 19 of Maps in the office of the County Recorder of said County.

Written by	<i>AM</i>
Checked by	<i>MS</i>
Date	<i>7/18/07</i>

Legal Description Parcel No. 247048
APN 247-122-28
Barren Ridge Renewable Transmission Project
Transmission Line Right of Way

Lots 36, 37, and 38 of Block 58 of Aqueduct City Tract, in the County of Kern, State of California, as per map thereof recorded in Book 2, page 19 of Maps in the office of the County Recorder of said County.

Written by	<i>AM</i>
Checked by	<i>AB</i>
Date	<i>9/18/09</i>

Legal Description Parcel No. 247049
APN 247-122-15
Barren Ridge Renewable Transmission Project
Transmission Line Right of Way

Lots 39, 40, 41, and 42 of Block 58 of Aqueduct City Tract, in the County of Kern, State of California, as per map thereof recorded in Book 2, page 19 of Maps in the office of the County Recorder of said County.

Written by	<i>AW</i>
Checked by	<i>AS</i>
Date	<i>9/18/07</i>

Legal Description Parcel No. 247051
APN 247-125-01
Barren Ridge Renewable Transmission Project
Transmission Line Right of Way

Lot 50 of Block 57 of Aqueduct City Tract, in the County of Kern, State of California, as per map thereof recorded in Book 2, page 19 of Maps in the office of the County Recorder of said County.

Written by	<i>DU</i>
Checked by	<i>ASB</i>
Date	<i>9/18/07</i>

Legal Description Parcel No. 247063
APN 247-136-20
Barren Ridge Renewable Transmission Project
Transmission Line Right of Way

Lots 39, 40, and 41 of Block 88 of Aqueduct City Tract, in the County of Kern, State of California, as per map thereof recorded in Book 2, page 19 of Maps in the office of the County Recorder of said County.

Written by	<i>AL</i>
Checked by	<i>AL</i>
Date	<i>9/18/09</i>

Legal Description Parcel No. 247065
APN 247-136-22
Barren Ridge Renewable Transmission Project
Transmission Line Right of Way

Lots 45 and 46 of Block 88 of Aqueduct City Tract, in the County of Kern, State of California, as per map thereof recorded in Book 2, page 19 of Maps in the office of the County Recorder of said County.

Written by	<i>JM</i>
Checked by	<i>OSB</i>
Date	<i>3/12/10</i>

Legal Description Parcel No. 247068
APN 247-135-26
Barren Ridge Renewable Transmission Project
Transmission Line Right of Way

Lot 16 of Block 89 of Aqueduct City Tract, in the County of Kern, State of California, as per map thereof recorded in Book 2, page 19 of Maps in the office of the County Recorder of said County.

Written by	<i>AW</i>
Checked by	<i>ABG</i>
Date	<i>9/18/09</i>

Legal Description Parcel No. 247075
APN 247-206-14
Barren Ridge Renewable Transmission Project
Transmission Line Right of Way

Lot 19 of Block 104 of Aqueduct City Tract, in the County of Kern, State of California, as per map thereof
recorded in Book 2, page 19 of Maps in the office of the County Recorder of said County.

Written by AV
Checked by AKB
Date 3/12/10

Exhibit B: Plat Maps



BARREN RIDGE SWITCHING STATION

T.31S., R.37E., M.D.M.

EXIST. DWP BISHOP JCT.-
DRINKWATER JCT.
T.L. R/W 31A

BARREN RIDGE S.S. -
HASKELL S.S. T.L. R/W 83

STATE HWY. 14

1" = 500'
KERN COUNTY

250'
200'



AREA OF PARCEL SOUGHT 1.302 AC.

AREA OF REMAINDER 9.615 AC.



TOTAL AREA OF LARGER PARCEL 10.917 AC.

REF:
PARCEL INDEX MAP L83-CM2
ASSESSOR'S MAP 469-290-04

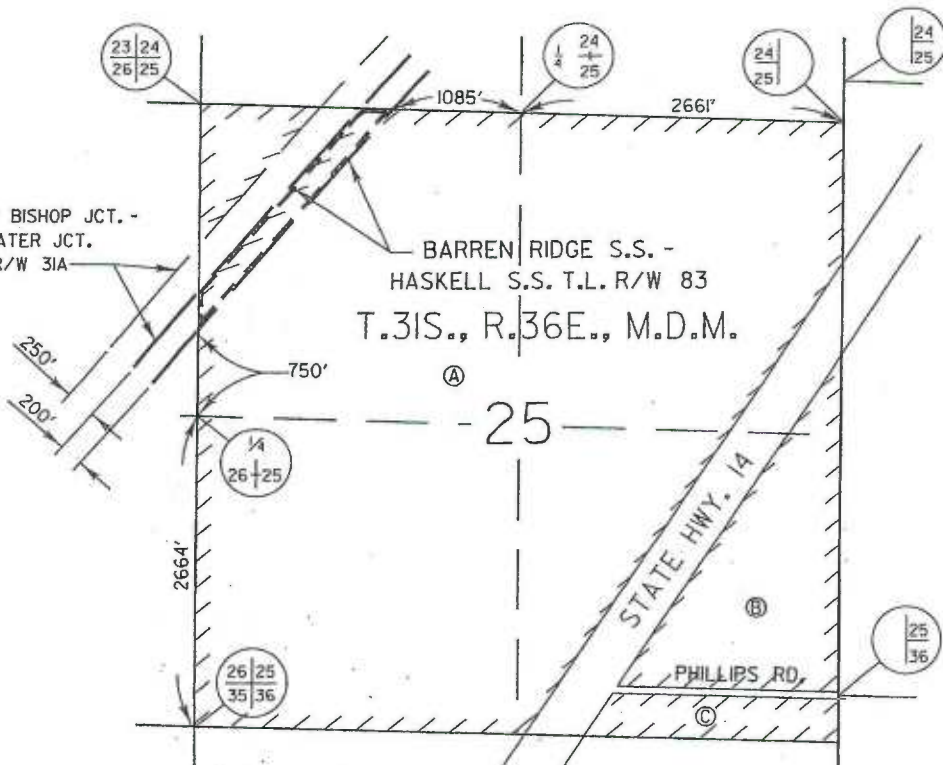
AREA CALCULATIONS WERE BASED ON DOCUMENTS AND/OR MAPS FILED OR RECORDED WITH CITY, COUNTY, OR OTHER GOVERNMENT AGENCIES AND AVAILABLE AS PUBLIC RECORDS; AND NOT VERIFIED FROM FIELD SURVEYS.

REVISION			PARCEL 469002		
NO	DRN	CKD	BARREN RIDGE S.S. TO HASKELL S.S. T.L. R/W		
ENGINEERING APPROVAL			DRN	CKD	
			AB	<i>EB</i>	<i>Edwards Malcom</i> 8/6/09
FINAL APPROVAL RELEASE SIGNATURE			DATE	ENGINEERING APPROVAL	FINAL APPROVAL RELEASE SIGNATURE
DESCRIPTION			POWER SYSTEM		DRAWING NUMBER
			DEPARTMENT OF WATER AND POWER		L83-CDR52
			CITY OF LOS ANGELES		



L83CDR52.DGN

EXIST. DWP BISHOP JCT. -
DRINKWATER JCT.
T.L. R/W 31A



BARREN RIDGE S.S. -
HASKELL S.S. T.L. R/W 83
T.31S., R.36E., M.D.M.

25

STATE HWY. 14

PHILLIPS RD.

KERN COUNTY

	AREA OF PARCEL SOUGHT	10.451 AC.
	AREA OF WESTERLY REMAINDER	13.786 AC.
	AREA OF EASTERLY REMAINDER	572.168 AC.
Ⓐ		495.087 AC.
Ⓑ		59.026 AC.
Ⓒ		18.055 AC.
	TOTAL AREA OF LARGER PARCEL	596.405 AC.

REF:
PARCEL INDEX MAP L83-CM3
ASSESSOR'S MAP 461-150-10

AREA CALCULATIONS WERE BASED ON DOCUMENTS AND/OR MAPS FILED OR RECORDED WITH CITY, COUNTY, OR OTHER GOVERNMENT AGENCIES AND AVAILABLE AS PUBLIC RECORDS; AND NOT VERIFIED FROM FIELD SURVEYS.

REVISION		PARCEL 461004	
NO	DRN	CKD	BARREN RIDGE S.S. TO HASKELL S.S. T.L. R/W
ENGINEERING APPROVAL	DRN	CKD	
	AB	GB	
FINAL APPROVAL RELEASE SIGNATURE	DATE		2/10/10
DESCRIPTION	POWER SYSTEM		DRAWING NUMBER
	DEPARTMENT OF WATER AND POWER		L83-CDR55
	CITY OF LOS ANGELES		

EXIST. DWP BISHOP JCT.-
DRINKWATER JCT.
T.L. R/W 31A

NORTHERLY LINE OF
T.32S., R.36 E., M.D.M.

SOUTHERLY LINE OF
T.31S., R.36E., M.D.M.
2

BARREN RIDGE S.S.-HASKELL S.S. T.L. R/W 83




250'

200'

3



KERN COUNTY

	AREA OF PARCEL SOUGHT	0.972 AC.
	AREA OF REMAINDER	77.280 AC.
	TOTAL AREA OF LARGER PARCEL	78.252 AC.

REVISION		
NO	DRN	CKD
ENGINEERING APPROVAL		
FINAL APPROVAL RELEASE SIGNATURE		DATE
DESCRIPTION		

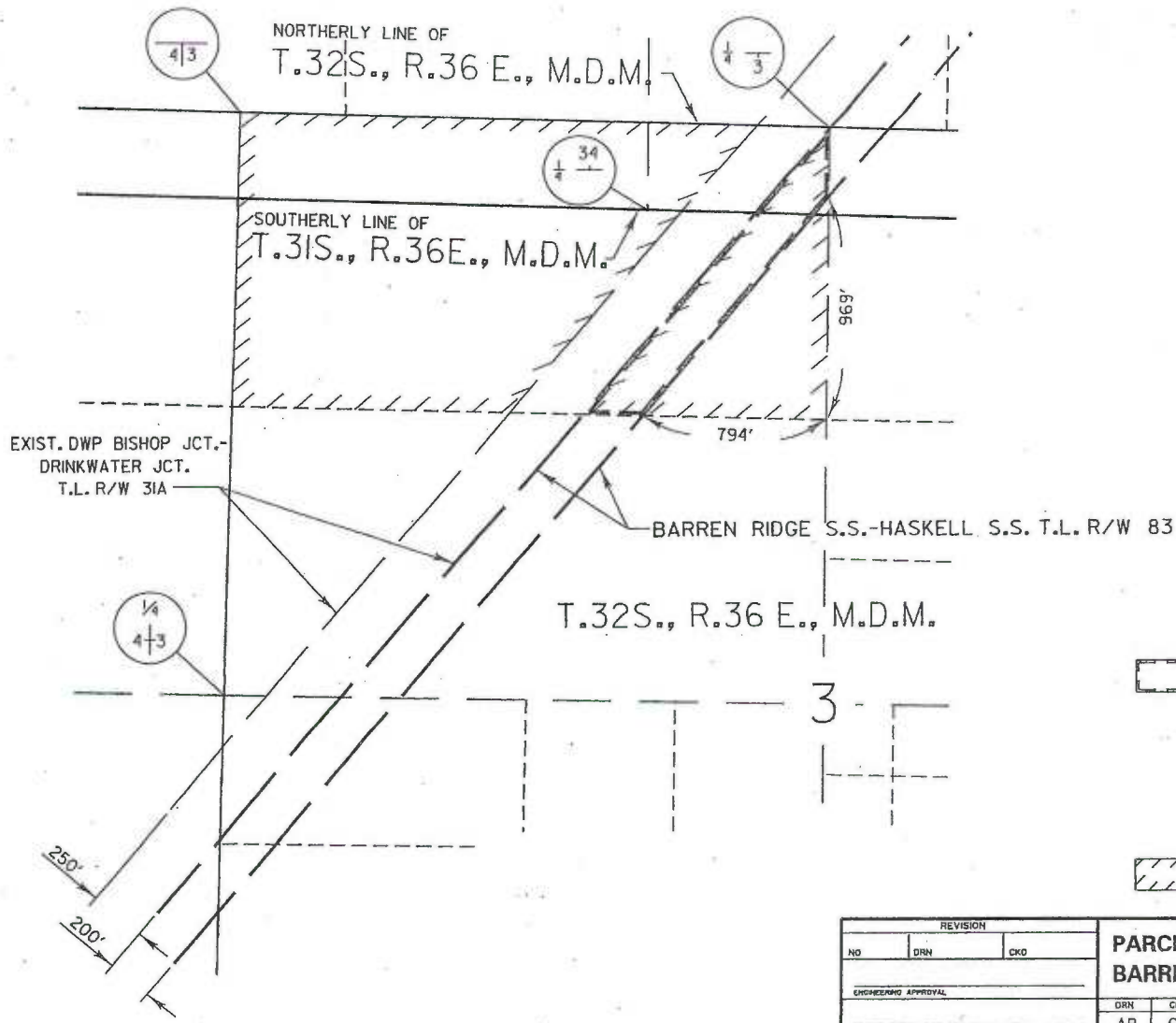
PARCEL 225001
BARREN RIDGE S.S. TO HASKELL S.S. T.L. R/W

DRN AB	CKD GB	<i>Amal W</i> ENGINEERING APPROVAL	<i>Eduardo Melero 2/2/00</i> FINAL APPROVAL RELEASE SIGNATURE DATE
POWER SYSTEM DEPARTMENT OF WATER AND POWER CITY OF LOS ANGELES			DRAWING NUMBER L83-CDR60

REF:
PARCEL INDEX MAP L83-CM4
ASSESSOR'S MAP 225-323-13

AREA CALCULATIONS WERE BASED ON DOCUMENTS AND/OR MAPS FILED OR RECORDED WITH CITY, COUNTY, OR OTHER GOVERNMENT AGENCIES AND AVAILABLE AS PUBLIC RECORDS; AND NOT VERIFIED FROM FIELD SURVEYS.

L83CDR60.DCN



KERN COUNTY

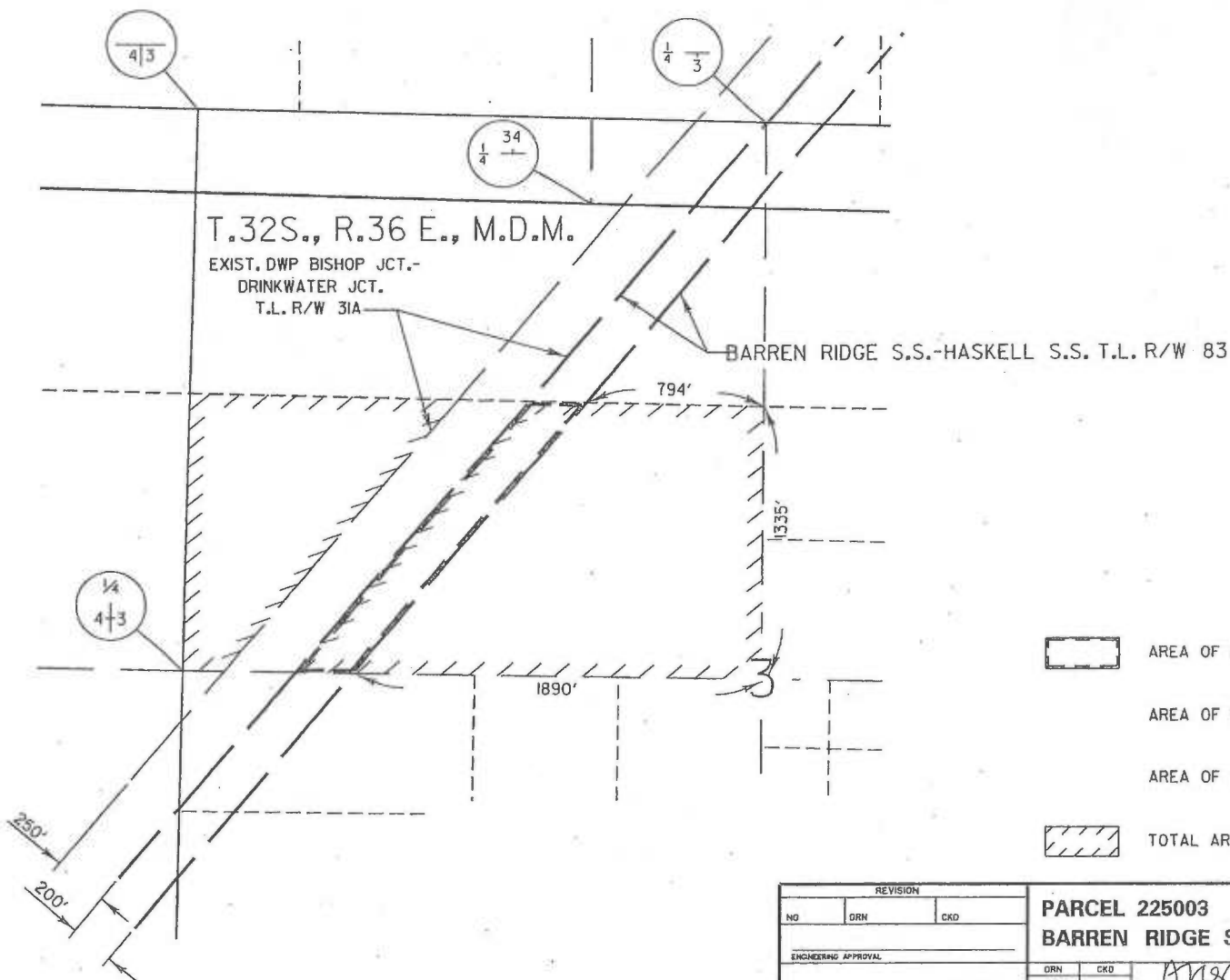
	AREA OF PARCEL SOUGHT	6.735 AC.
	AREA OF EASTERLY REMAINDER	8.828 AC.
	AREA OF WESTERLY REMAINDER	53.855 AC.
	TOTAL AREA OF LARGER PARCEL	69.418 AC.

REF:
 PARCEL INDEX MAP L83-CM4
 ASSESSOR'S MAP 225-321-01.

AREA CALCULATIONS WERE BASED ON DOCUMENTS AND/OR MAPS FILED OR RECORDED WITH CITY, COUNTY, OR OTHER GOVERNMENT AGENCIES AND AVAILABLE AS PUBLIC RECORDS; AND NOT VERIFIED FROM FIELD SURVEYS.



REVISION		
NO	DRN	CRD
ENGINEERING APPROVAL		
FINAL APPROVAL RELEASE SIGNATURE		DATE
DESCRIPTION		
PARCEL 225002 BARREN RIDGE S.S. TO HASKELL S.S. T.L. R/W		
DRN	CRD	
AB	GB	
ENGINEERING APPROVAL		DATE
		2/12/10
		POWER SYSTEM DEPARTMENT OF WATER AND POWER CITY OF LOS ANGELES
DRAWING NUMBER		L83-CDR61

L83CDR61.DGN





↑
N
↓

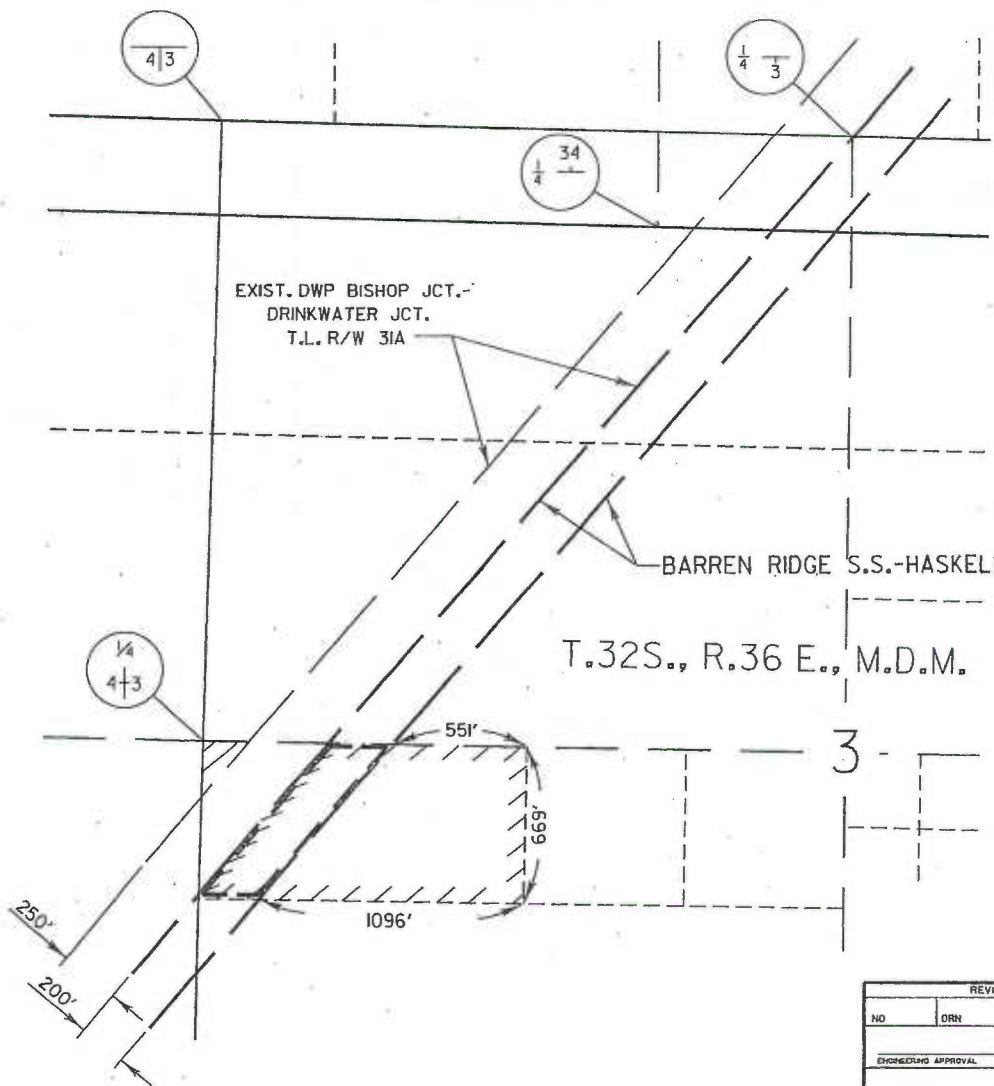
KERN COUNTY

	AREA OF PARCEL SOUGHT	7.995 AC.
	AREA OF EASTERLY REMAINDER	41.51 AC.
	AREA OF WESTERLY REMAINDER	22.850 AC.
	TOTAL AREA OF LARGER PARCEL	71.996 AC.





REF:
PARCEL INDEX MAP L83-CM4
ASSESSOR'S MAP 225-321-03

AREA CALCULATIONS WERE BASED ON DOCUMENTS AND/OR MAPS FILED OR RECORDED WITH CITY, COUNTY, OR OTHER GOVERNMENT AGENCIES AND AVAILABLE AS PUBLIC RECORDS; AND NOT VERIFIED FROM FIELD SURVEYS.

REVISION			PARCEL 225003	
NO	ORN	CKD	BARREN RIDGE S.S. TO HASKELL S.S. T.L. R/W	
ENGINEERING APPROVAL			ORN	CKD
FINAL APPROVAL RELEASE SIGNATURE			AB	GB
DESCRIPTION			 	
			POWER SYSTEM DEPARTMENT OF WATER AND POWER CITY OF LOS ANGELES	
			DRAWING NUMBER L83-CDR62	






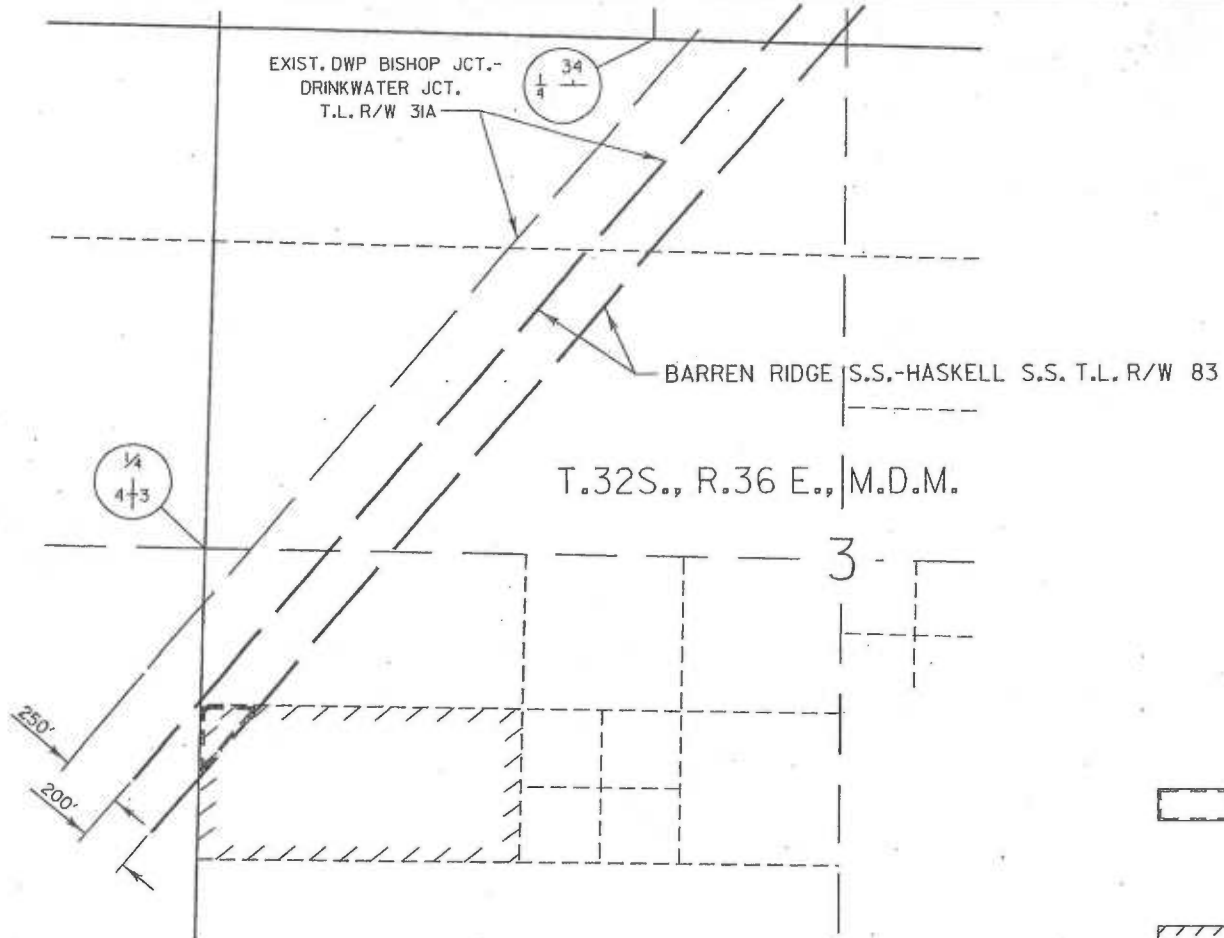
KERN COUNTY

	AREA OF PARCEL SOUGHT	4.005 AC.
	AREA OF EASTERLY REMAINDER	12.643 AC.
	AREA OF WESTERLY REMAINDER	0.585 AC.
	TOTAL AREA OF LARGER PARCEL	17.233 AC.




REF:
 PARCEL INDEX MAP L83-CM4
 ASSESSOR'S MAP 225-321-21

AREA CALCULATIONS WERE BASED ON DOCUMENTS AND/OR MAPS FILED OR RECORDED WITH CITY, COUNTY, OR OTHER GOVERNMENT AGENCIES AND AVAILABLE AS PUBLIC RECORDS; AND NOT VERIFIED FROM FIELD SURVEYS.

REVISION			PARCEL 225004 BARREN RIDGE S.S. TO HASKELL S.S. T.L. R/W	
NO	DRN	CKD	DRN	CKD
			AB	GB
ENGINEERING APPROVAL			 <small>ENGINEERING APPROVAL</small>	
FINAL APPROVAL RELEASE SIGNATURE			 <small>FINAL APPROVAL RELEASE SIGNATURE</small>	
DATE			 <small>DATE</small>	
DESCRIPTION			POWER SYSTEM DEPARTMENT OF WATER AND POWER CITY OF LOS ANGELES	
			DRAWING NUMBER L83-CDR63	




KERN COUNTY

	AREA OF PARCEL SOUGHT	0.875 AC.
	AREA OF REMAINDER	19.811 AC.
	TOTAL AREA OF LARGER PARCEL	20.686 AC.

REF:
 PARCEL INDEX MAP L83-CM4
 ASSESSOR'S MAP 225-321-22

AREA CALCULATIONS WERE BASED ON DOCUMENTS AND/OR MAPS FILED OR RECORDED WITH CITY, COUNTY, OR OTHER GOVERNMENT AGENCIES AND AVAILABLE AS PUBLIC RECORDS; AND NOT VERIFIED FROM FIELD SURVEYS.

REVISION		PARCEL 225005	
NO	DRN	CKD	BARREN RIDGE S.S. TO HASKELL S.S. T.L. R/W
ENGINEERING APPROVAL		DRN	CKD
		AB	GB
FINAL APPROVAL RELEASE SIGNATURE		 Eduardo Mahoney 2/12/10	
DATE		DATE	
DESCRIPTION		DRAWING NUMBER	
		L83-CDR64	
		POWER SYSTEM DEPARTMENT OF WATER AND POWER CITY OF LOS ANGELES	

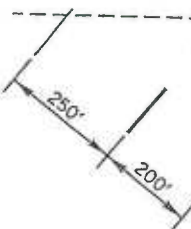


KERN COUNTY

EXIST. DWP BISHOP JCT.-
DRINKWATER JCT.
T.L. R/W 31A

BARREN RIDGE S.S.-HASKELL S.S. T.L. R/W 83

SECTION 9
T.32S., R.36 E., M.D.M.



	AREA OF PARCEL SOUGHT	0.503 AC.
	AREA OF REMAINDER	6.409 AC.
	TOTAL AREA OF LARGER PARCEL	6.912 AC.

REF:
PARCEL INDEX MAP L83-CM4
ASSESSOR'S MAP 225-343-03

AREA CALCULATIONS WERE BASED ON DOCUMENTS AND/OR MAPS FILED
OR RECORDED WITH CITY, COUNTY, OR OTHER GOVERNMENT AGENCIES AND
AVAILABLE AS PUBLIC RECORDS, AND NOT VERIFIED FROM FIELD SURVEYS.

REVISION		PARCEL 225007		POWER SYSTEM	
NO	DRN	CKD	BARREN RIDGE S.S. TO HASKELL S.S. T.L. R/W		DEPARTMENT OF WATER AND POWER
ENGINEERING APPROVAL			DRN	CKD	Edoardo Malcomy 2/12/10
FINAL APPROVAL RELEASE SIGNATURE			AB	GB	FINAL APPROVAL RELEASE SIGNATURE DATE
DESCRIPTION			CITY OF LOS ANGELES		DRAWING NUMBER
					L83-CDR66





EXIST. DWP BISHOP JCT.-
DRINKWATER JCT.
T.L. R/W 31A

BARREN RIDGE S.S.-HASKELL S.S. T.L. R/W 83

KERN COUNTY

250'
200'

SECTION 9
T.32S., R.36 E., M.D.M.


	AREA OF PARCEL SOUGHT	0.066 AC.
	AREA OF REMAINDER	10.015 AC.
	TOTAL AREA OF LARGER PARCEL	10.081 AC.

REF:
PARCEL INDEX MAP L83-CM4
ASSESSOR'S MAP 225-343-07

AREA CALCULATIONS WERE BASED ON DOCUMENTS AND/OR MAPS FILED
OR RECORDED WITH CITY, COUNTY, OR OTHER GOVERNMENT AGENCIES AND
AVAILABLE AS PUBLIC RECORDS; AND NOT VERIFIED FROM FIELD SURVEYS.

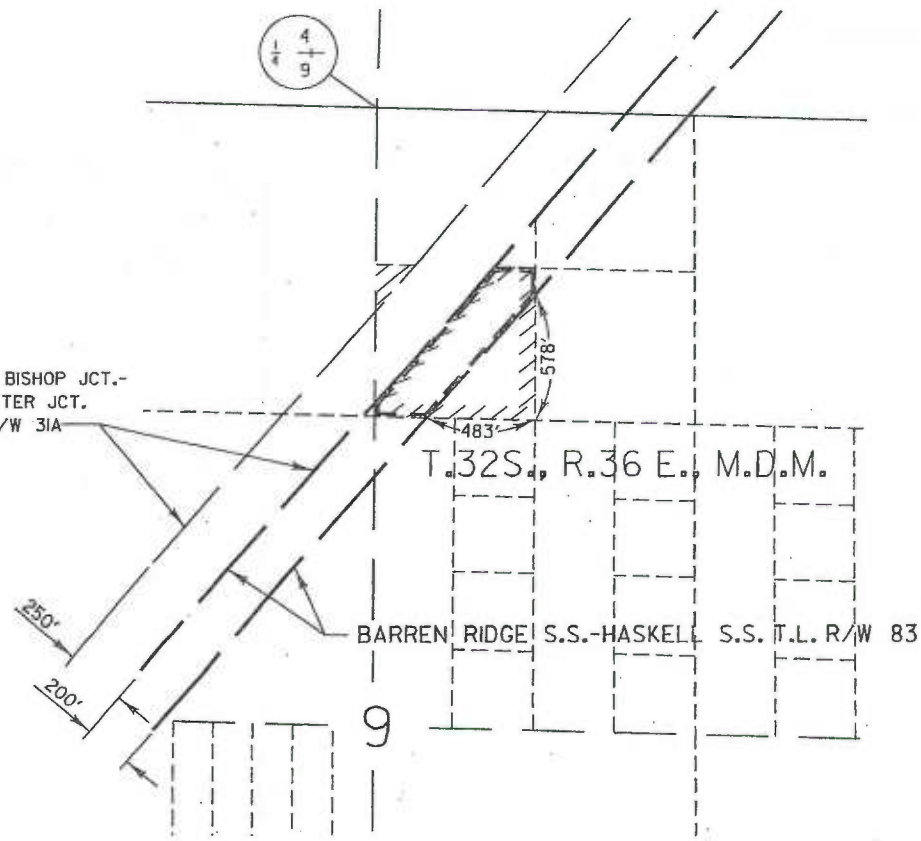
REVISION			PARCEL 225008	
NO	DRN	CKD	BARREN RIDGE S.S. TO HASKELL S.S. T.L. R/W	
ENGINEER'S APPROVAL			DRN	CKD
FINAL APPROVAL/RELEASE SIGNATURE			AB	GB
DESCRIPTION			POWER SYSTEM	
			DEPARTMENT OF WATER AND POWER	
			CITY OF LOS ANGELES	
			DRAWING NUMBER	
			L83-CDR67	

L83CDR67.DGN



KERN COUNTY

EXIST. DWP BISHOP JCT.-
DRINKWATER JCT.
T.L. R/W 31A



T. 32S., R. 36 E., M.D.M.

BARREN RIDGE S.S.-HASKELL S.S. T.L. R/W 83

	AREA OF PARCEL SOUGHT	3.802 AC.
	AREA OF EASTERLY REMAINDER	3.204 AC.
	AREA OF WESTERLY REMAINDER	0.298 AC.
	TOTAL AREA OF LARGER PARCEL	7.304 AC.

REF:
PARCEL INDEX MAP L83-CM4
ASSESSOR'S MAP 225-343-08

AREA CALCULATIONS WERE BASED ON DOCUMENTS AND/OR MAPS FILED OR RECORDED WITH CITY, COUNTY, OR OTHER GOVERNMENT AGENCIES AND AVAILABLE AS PUBLIC RECORDS, AND NOT VERIFIED FROM FIELD SURVEYS.

REVISION			NO		DRN		CKD		PARCEL 225009	
ENGINEERING APPROVAL			DWH		CKD				BARREN RIDGE S.S. TO HASKELL S.S. T.L. R/W	
PRJL APPROVAL RELEASE SIGNATURE			AB		GB		<i>Amal W</i>		<i>Edwards Malcom</i> 2/12/10	
DESCRIPTION			DATE		ENGINEERING APPROVAL		PRJL APPROVAL RELEASE SIGNATURE		DATE	
DWP			POWER SYSTEM		DEPARTMENT OF WATER AND POWER		CITY OF LOS ANGELES		DRAWING NUMBER	
									L83-CDR68	



L83CDR68.DGN



EXIST. DWP BISHOP JCT.-
DRINKWATER JCT.
T.L. R/W 31A

9
BARREN RIDGE S.S.-HASKELL S.S. T.L. R/W 83

T.32S., R.36E., M.D.M.



KERN COUNTY

	AREA OF PARCEL SOUGHT	0.692 AC.
	AREA OF REMAINDER	1.820 AC.
	TOTAL AREA OF LARGER PARCEL	2.512 AC.



REF:
PARCEL INDEX MAP L83-CM4
ASSESSOR'S MAP 225-402-03

AREA CALCULATIONS WERE BASED ON DOCUMENTS AND/OR MAPS FILED
OR RECORDED WITH CITY, COUNTY, OR OTHER GOVERNMENT AGENCIES AND
AVAILABLE AS PUBLIC RECORDS, AND NOT VERIFIED FROM FIELD SURVEYS.

REVISION					PARCEL 225014	
NO	DRN	CKD			BARREN RIDGE S.S. TO HASKELL S.S. T.L. R/W	
ENGINEERING APPROVAL			DRN	CKD		
FINAL APPROVAL RELEASE SIGNATURE			AB	CB	<i>Angela W.</i>	<i>Edward Melany 2/14/10</i>
DESCRIPTION			POWER SYSTEM		DRAWING NUMBER	
			DEPARTMENT OF WATER AND POWER		L83-CDR72	
			CITY OF LOS ANGELES			

L83CDRT2.DGN

EXIST. DWP BISHOP JCT.-
DRINKWATER JCT. T.L. R/W 31A



BARREN RIDGE S.S.-HASKELL S.S. T.L. R/W 83

1/4
8+9



KERN COUNTY

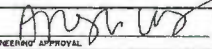

SECTION 9
T.32S., R.36 E., M.D.M.

	AREA OF PARCEL SOUGHT	1.66 AC.
	AREA OF REMAINDER	0.00 AC.
	TOTAL AREA OF LARGER PARCEL	1.66 AC.

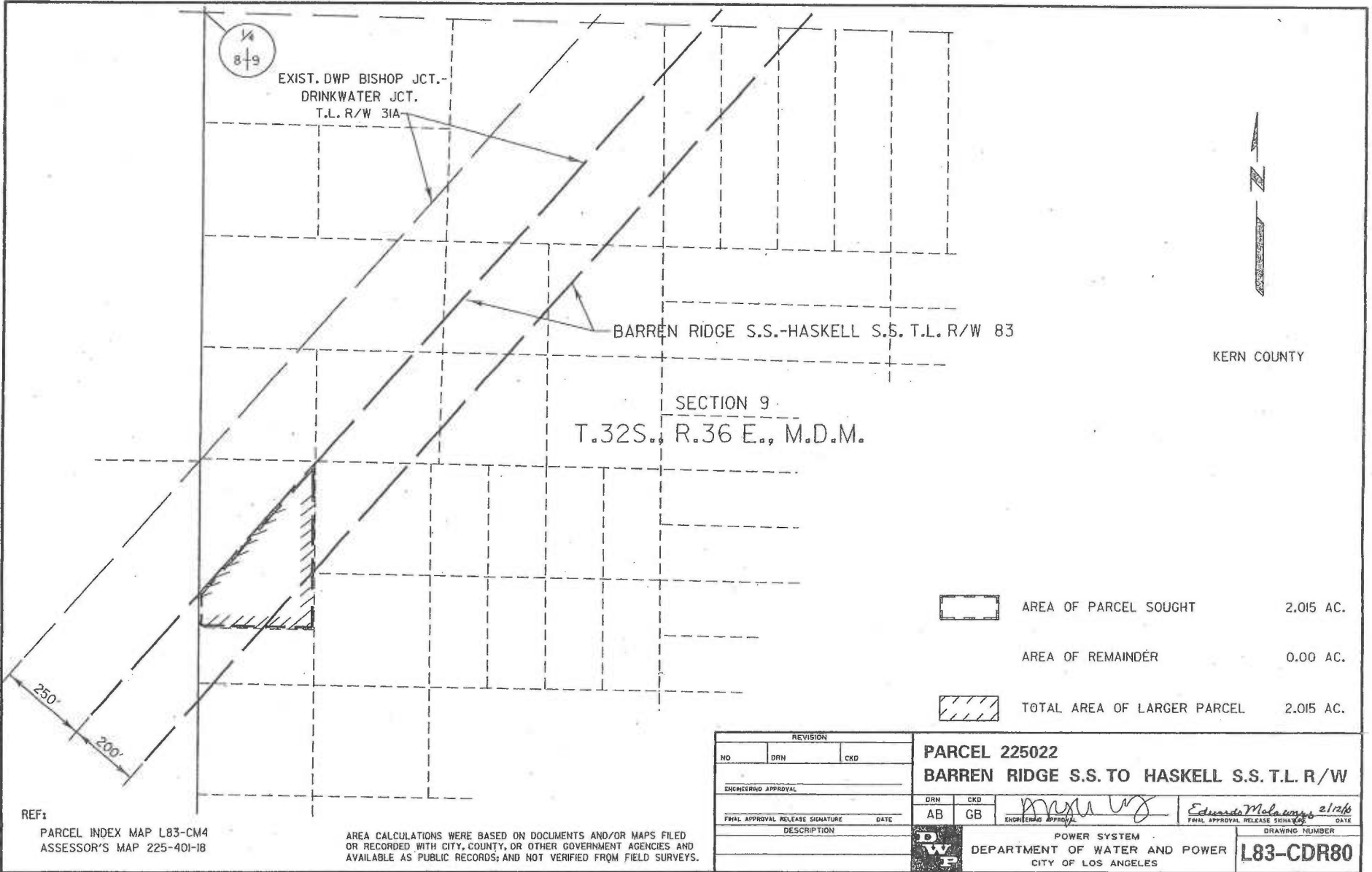
250'
200'

REF:
PARCEL INDEX MAP L83-CM4
ASSESSOR'S MAP 225-401-06

AREA CALCULATIONS WERE BASED ON DOCUMENTS AND/OR MAPS FILED
OR RECORDED WITH CITY, COUNTY, OR OTHER GOVERNMENT AGENCIES AND
AVAILABLE AS PUBLIC RECORDS; AND NOT VERIFIED FROM FIELD SURVEYS.

REVISION			PARCEL 225017	
NO	DRN	CKD	BARREN RIDGE S.S. TO HASKELL S.S. T.L. R/W	
ENGINEERING APPROVAL			DRN	CKD
FINAL APPROVAL RELEASE SIGNATURE			AB	GB
DATE			 Eduardo Malagon 2/14/06 <small>FINAL APPROVAL RELEASE SIGNATURE DATE</small>	
DESCRIPTION			 POWER SYSTEM DEPARTMENT OF WATER AND POWER CITY OF LOS ANGELES	
			DRAWING NUMBER L83-CDR75	

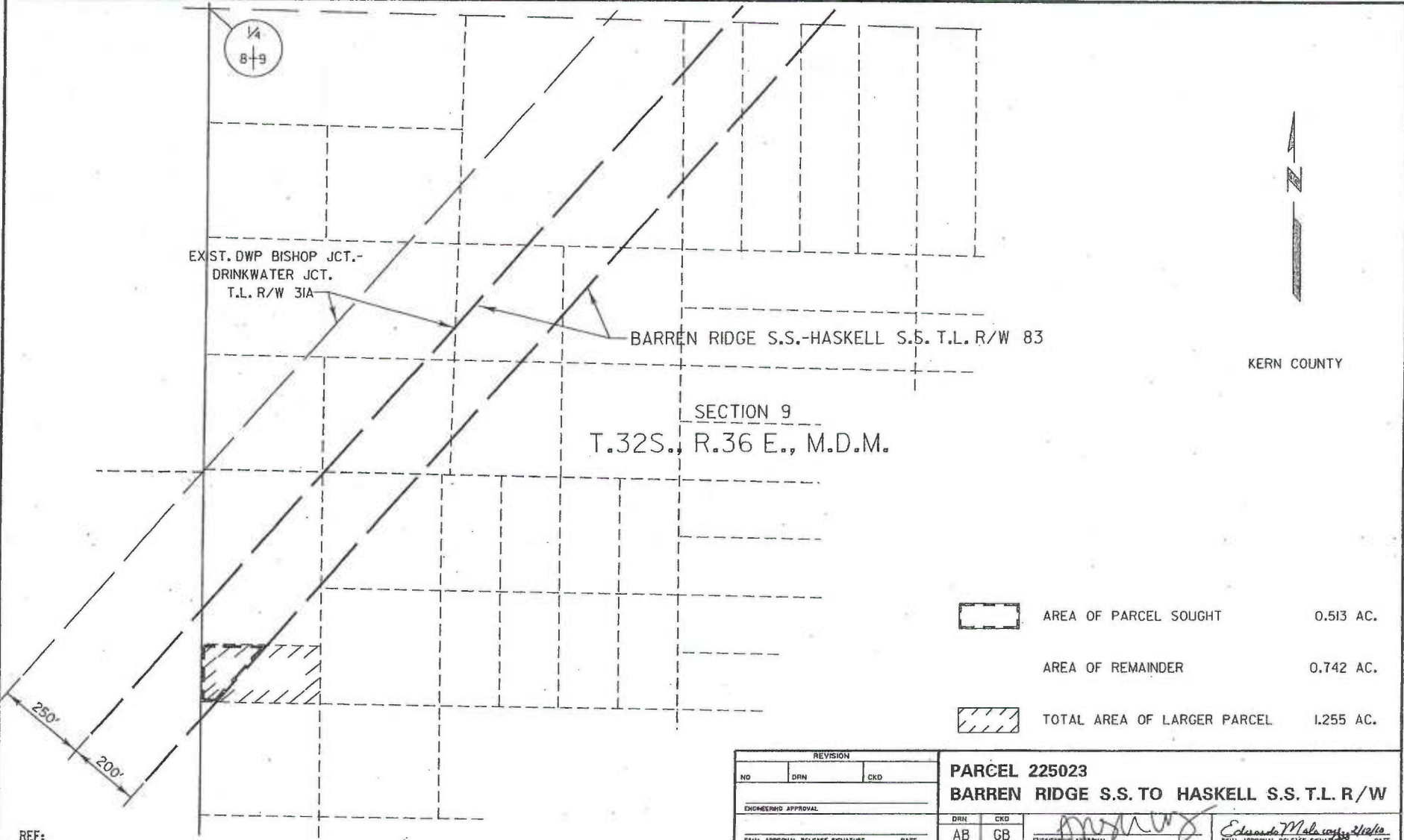




REF:
PARCEL INDEX MAP L83-CM4
ASSESSOR'S MAP 225-401-1B




AREA CALCULATIONS WERE BASED ON DOCUMENTS AND/OR MAPS FILED
OR RECORDED WITH CITY, COUNTY, OR OTHER GOVERNMENT AGENCIES AND
AVAILABLE AS PUBLIC RECORDS; AND NOT VERIFIED FROM FIELD SURVEYS.



REVISION			NO.		DRN		CKD	
ENGINEERING APPROVAL			DRN		CKD		PARCEL 225022	
FINAL APPROVAL RELEASE SIGNATURE			AB		GB		BARREN RIDGE S.S. TO HASKELL S.S. T.L. R/W	
DATE			EDUARDO MELANCON		2/12/16		DATE	
DESCRIPTION			POWER SYSTEM		DEPARTMENT OF WATER AND POWER		DRAWING NUMBER	
			CITY OF LOS ANGELES		L83-CDR80			



REF:
 PARCEL INDEX MAP L83-CM4
 ASSESSOR'S MAP 225-401-32

AREA CALCULATIONS WERE BASED ON DOCUMENTS AND/OR MAPS FILED OR RECORDED WITH CITY, COUNTY, OR OTHER GOVERNMENT AGENCIES AND AVAILABLE AS PUBLIC RECORDS; AND NOT VERIFIED FROM FIELD SURVEYS.

	AREA OF PARCEL SOUGHT	0.513 AC.
	AREA OF REMAINDER	0.742 AC.
	TOTAL AREA OF LARGER PARCEL	1.255 AC.

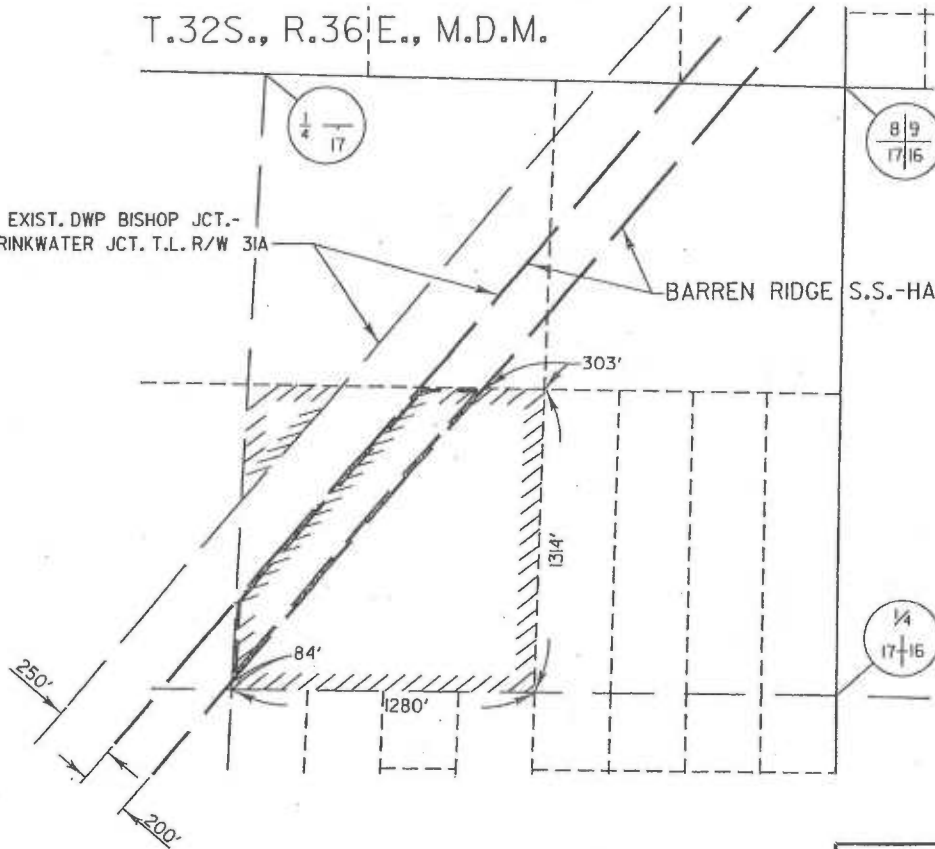
REVISION			PARCEL 225023	
NO	DRN	CKD	BARREN RIDGE S.S. TO HASKELL S.S. T.L. R/W	
ENGINEER'S APPROVAL			DRN	CKD
			AB	GB
FINAL APPROVAL RELEASE SIGNATURE		DATE	 Edson M. Malaga, Jr. <small>FINAL APPROVAL RELEASE SIGNATURE DATE</small>	
DESCRIPTION			 POWER SYSTEM DEPARTMENT OF WATER AND POWER CITY OF LOS ANGELES	
			DRAWING NUMBER L83-CDR81	

T.32S., R.36E., M.D.M.

EXIST. DWP BISHOP JCT.-
DRINKWATER JCT. T.L. R/W 31A

BARREN RIDGE S.S.-HASKELL S.S. T.L. R/W 83

KERN COUNTY



	AREA OF PARCEL SOUGHT	6.330 AC.
	AREA OF EASTERLY REMAINDER	24.787 AC.
	AREA OF WESTERLY REMAINDER	1.969 AC.
	TOTAL AREA OF LARGER PARCEL	33.086 AC.

REF:
PARCEL INDEX MAP L83-CM5
ASSESSOR'S MAP 225-361-10

AREA CALCULATIONS WERE BASED ON DOCUMENTS AND/OR MAPS FILED OR RECORDED WITH CITY, COUNTY, OR OTHER GOVERNMENT AGENCIES AND AVAILABLE AS PUBLIC RECORDS, AND NOT VERIFIED FROM FIELD SURVEYS.

REVISION		PARCEL 225026	
NO	DRN	CKD	BARREN RIDGE S.S. TO HASKELL S.S. T.L. R/W
ENGINEERING APPROVAL		DRN	CKD
FINAL APPROVAL RELEASE SIGNATURE		AB	GB
DESCRIPTION		POWER SYSTEM	
		DEPARTMENT OF WATER AND POWER	
		CITY OF LOS ANGELES	
		DRAWING NUMBER	
		L83-CDR86	

T.32S., R.36 E., M.D.M.

S.E. 1/4 OF N.W. 1/4 SECTION 17






KERN COUNTY

BARREN RIDGE S.S.-HASKELL S.S. T.L. R/W 83



EXIST. DWP BISHOP JCT.-
DRINKWATER JCT. T.L. R/W 31A

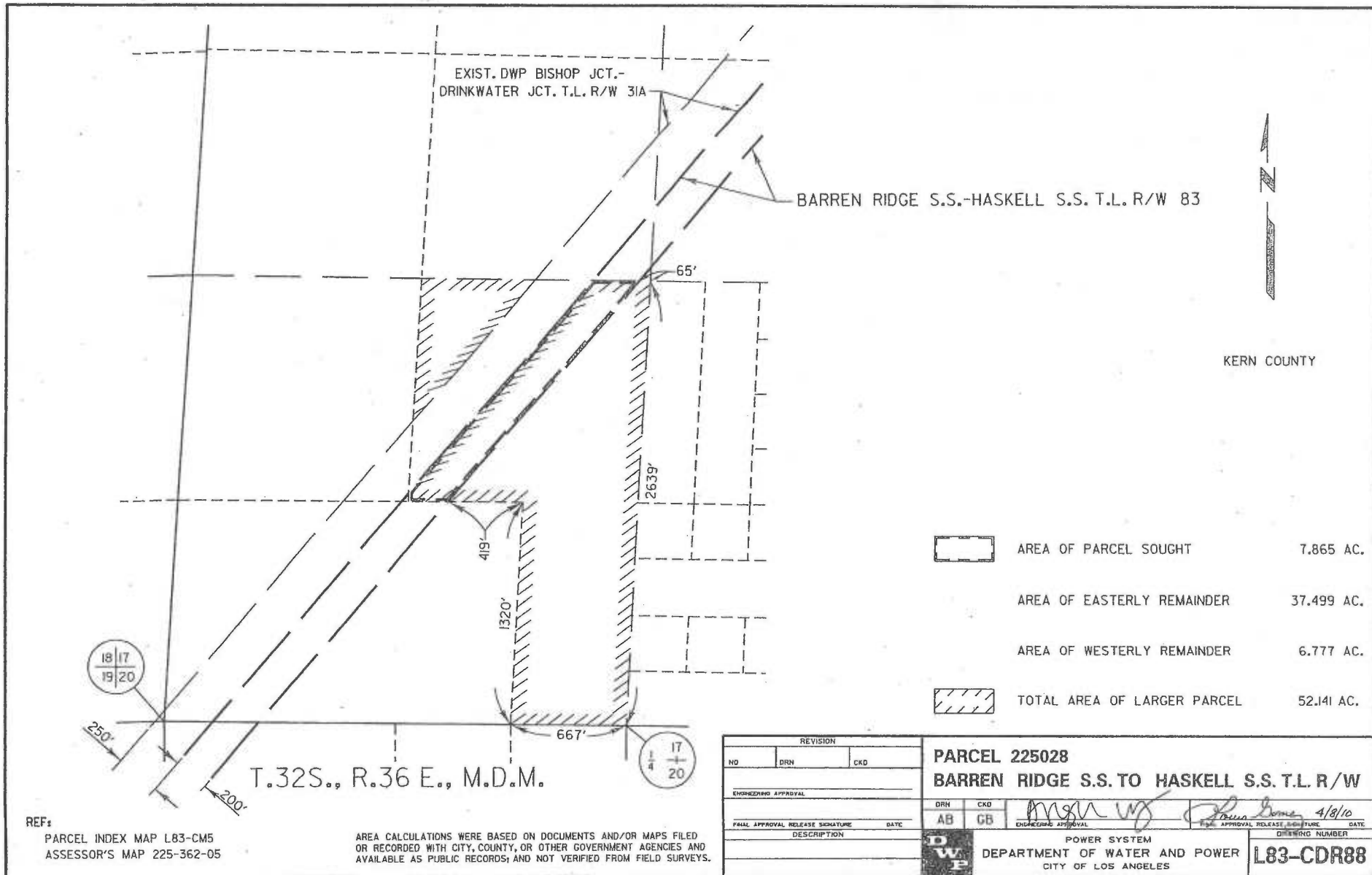


	AREA OF PARCEL SOUGHT	6,277 AC.
	EXISTING DWP EASEMENT SOUGHT	4,708 AC.
	AREA OF REMAINING PARCEL SOUGHT	1,569 AC.
	AREA OF WESTERLY REMAINDER	33,569 AC.
	TOTAL AREA OF LARGER PARCEL	39,846 AC.

REF:
PARCEL INDEX MAP L83-CM5
ASSESSOR'S MAP 225-361-11

AREA CALCULATIONS WERE BASED ON DOCUMENTS AND/OR MAPS FILED
OR RECORDED WITH CITY, COUNTY, OR OTHER GOVERNMENT AGENCIES AND
AVAILABLE AS PUBLIC RECORDS; AND NOT VERIFIED FROM FIELD SURVEYS.

REVISION			PARCEL 225027	
NO	DRN	CKD	BARREN RIDGE S.S. TO HASKELL S.S. T.L. R/W	
ENGINEERING APPROVAL			DRN	CKD
FINAL APPROVAL RELEASE SIGNATURE DATE			AB	GB
DESCRIPTION			 4/8/10 <small>ENGINEERING APPROVAL</small> <small>FINAL APPROVAL RELEASE SIGNATURE</small> <small>DATE</small>	
			 POWER SYSTEM DEPARTMENT OF WATER AND POWER CITY OF LOS ANGELES	
			DRAWING NUMBER L83-CDR87	



	AREA OF PARCEL SOUGHT	7.865 AC.
	AREA OF EASTERLY REMAINDER	37.499 AC.
	AREA OF WESTERLY REMAINDER	6.777 AC.
	TOTAL AREA OF LARGER PARCEL	52.141 AC.

18 17
19 20

17
20

T.32S., R.36 E., M.D.M.

REF:
PARCEL INDEX MAP L83-CM5
ASSESSOR'S MAP 225-362-05

AREA CALCULATIONS WERE BASED ON DOCUMENTS AND/OR MAPS FILED OR RECORDED WITH CITY, COUNTY, OR OTHER GOVERNMENT AGENCIES AND AVAILABLE AS PUBLIC RECORDS; AND NOT VERIFIED FROM FIELD SURVEYS.

REVISION			NO		DRN		CKD	
ENGINEERING APPROVAL								
DRN				CKD		DATE		
AB				GB		4/8/10		
FINAL APPROVAL RELEASE SIGNATURE								
DESCRIPTION								
DWP						POWER SYSTEM		
DEPARTMENT OF WATER AND POWER						CITY OF LOS ANGELES		
DRAWING NUMBER						L83-CDR88		

T.32S., R.36 E., M.D.M.





EXIST. DWP BISHOP JCT.-
DRINKWATER JCT. T.L. R/W 31A

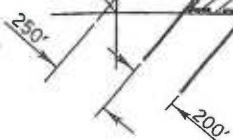
BARREN RIDGE S.S.-HASKELL S.S. T.L. R/W 83

KERN COUNTY

18 17
19 20

17
20

	AREA OF PARCEL SOUGHT	7.879 AC.
	AREA OF EASTERLY REMAINDER	28.048 AC.
	AREA OF WESTERLY REMAINDER	14.701 AC.
	TOTAL AREA OF LARGER PARCEL	50.628 AC.

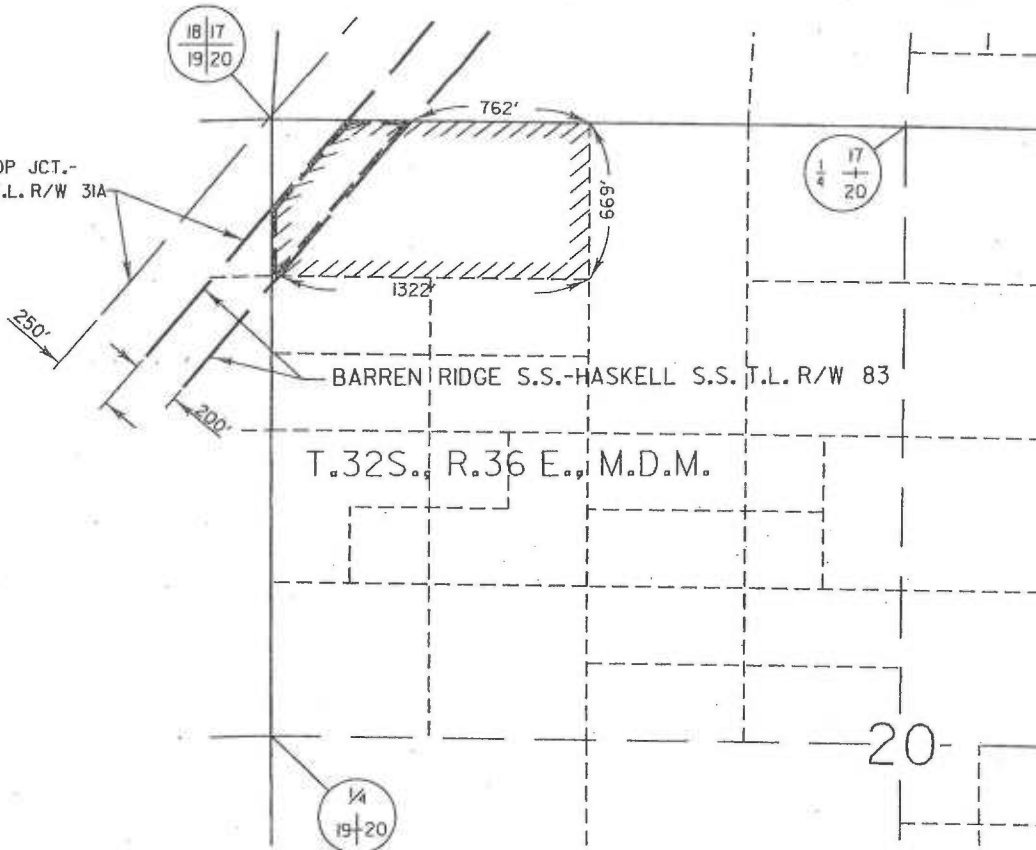


REF:
PARCEL INDEX MAP L83-CM5
ASSESSOR'S MAP 225-362-03

AREA CALCULATIONS WERE BASED ON DOCUMENTS AND/OR MAPS FILED OR RECORDED WITH CITY, COUNTY, OR OTHER GOVERNMENT AGENCIES AND AVAILABLE AS PUBLIC RECORDS; AND NOT VERIFIED FROM FIELD SURVEYS.

REVISION			NO		DRN		CKD	
ENGINEERING APPROVAL			DRN		CKD		DATE	
FINAL APPROVAL RELEASE SIGNATURE			AB		GB		DATE	
DESCRIPTION			POWER SYSTEM		DEPARTMENT OF WATER AND POWER		CITY OF LOS ANGELES	
			DRAWING NUMBER		L83-CDR89			

EXIST. DWP BISHOP JCT.-
DRINKWATER JCT. T.L. R/W 31A



BARREN RIDGE S.S.-HASKELL S.S. T.L. R/W 83

T.32S., R.36 E., M.D.M.

KERN COUNTY

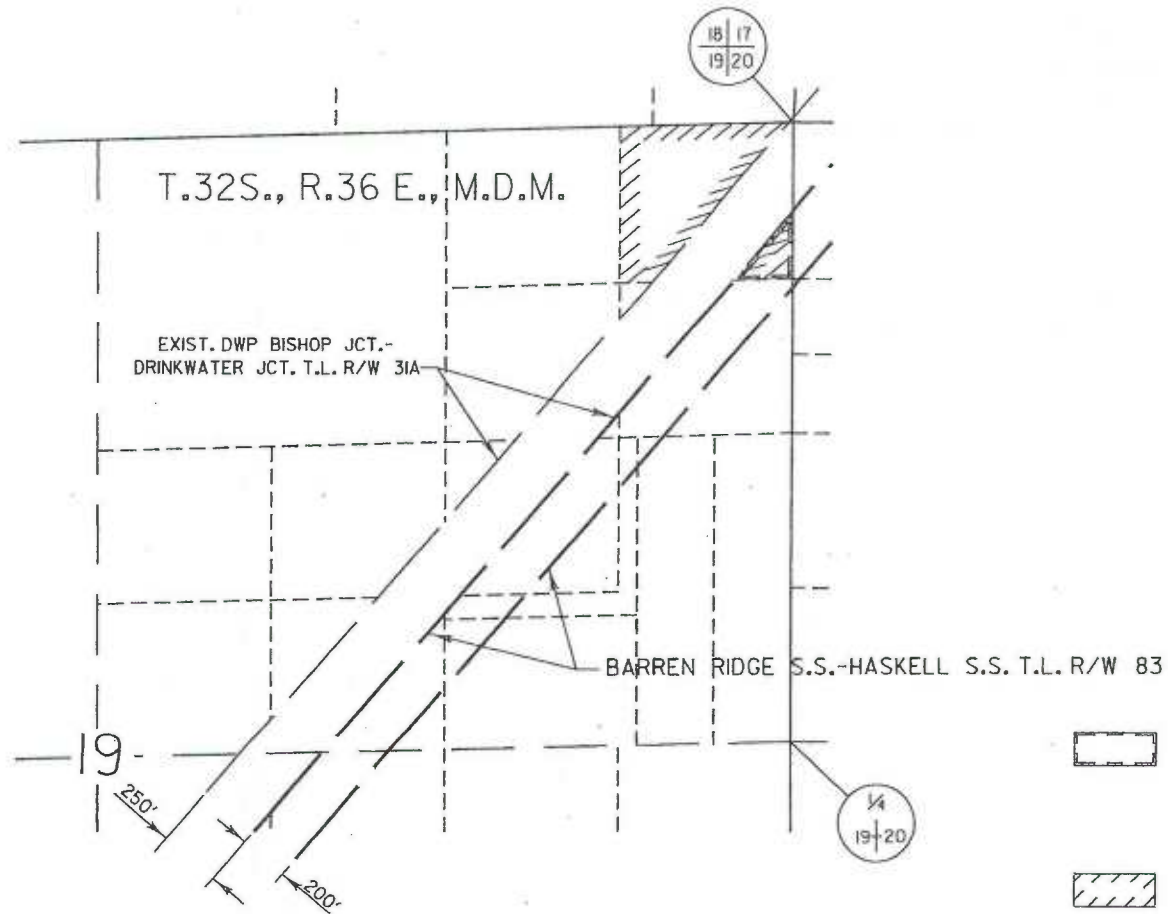
	AREA OF PARCEL SOUGHT	3.126 AC.
	AREA OF REMAINDER	16.016 AC.
	TOTAL AREA OF LARGER PARCEL	19.142 AC.

REF:
PARCEL INDEX MAP L83-CM5
ASSESSOR'S MAP 225-284-02



AREA CALCULATIONS WERE BASED ON DOCUMENTS AND/OR MAPS FILED OR RECORDED WITH CITY, COUNTY, OR OTHER GOVERNMENT AGENCIES AND AVAILABLE AS PUBLIC RECORDS; AND NOT VERIFIED FROM FIELD SURVEYS.

REVISION			NO		DRN	CKD
ENGINEERING APPROVAL			DRN	CKD		
FINAL APPROVAL RELEASE SIGNATURE			DATE	ENGINEERING APPROVAL	4/8/10	
DESCRIPTION					POWER SYSTEM DEPARTMENT OF WATER AND POWER CITY OF LOS ANGELES	
			DRAWING NUMBER		L83-CDR90	

L83CDR90 DGN





N
↑
KERN COUNTY

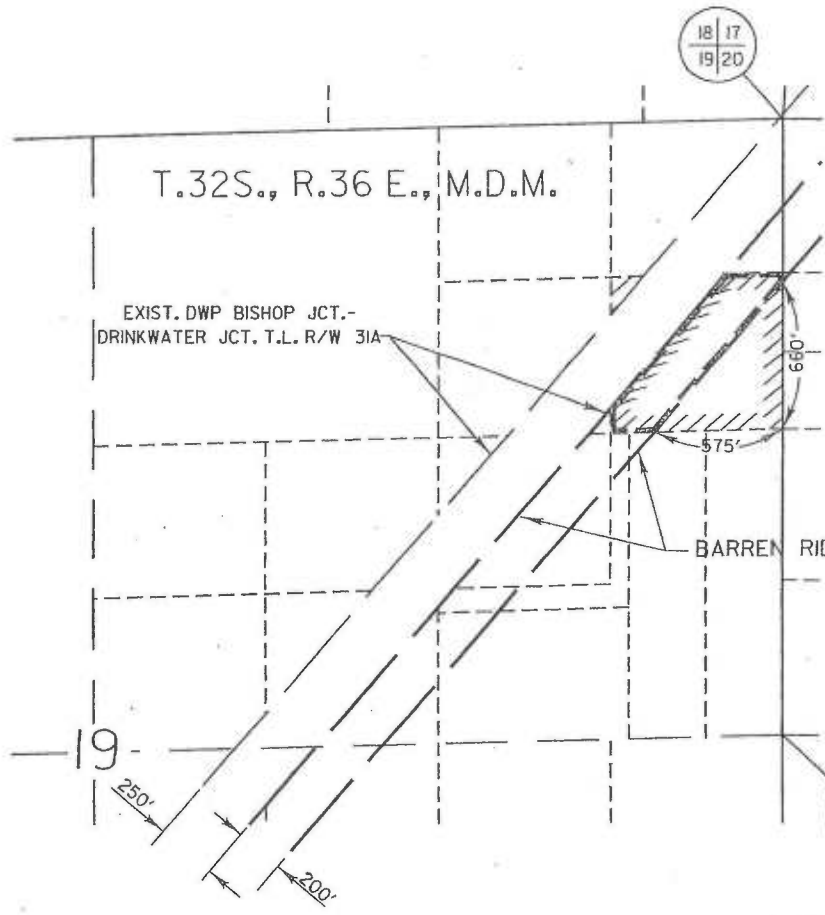
	AREA OF PARCEL SOUGHT	0.916 AC.
	AREA OF REMAINDER	6.391 AC.
	TOTAL AREA OF LARGER PARCEL	7.307 AC.

REF:
PARCEL INDEX MAP L83-CM5
ASSESSOR'S MAP 225-033-49



AREA CALCULATIONS WERE BASED ON DOCUMENTS AND/OR MAPS FILED OR RECORDED WITH CITY, COUNTY, OR OTHER GOVERNMENT AGENCIES AND AVAILABLE AS PUBLIC RECORDS; AND NOT VERIFIED FROM FIELD SURVEYS.

REVISION				
NO	DRN	CKD		
ENGINEERING APPROVAL			DRN	CKD
			AB	GB
FINAL APPROVAL RELEASE SIGNATURE			 <small>ENGINEERING APPROVAL</small> <small>FINAL APPROVAL RELEASE SIGNATURE</small>	
DESCRIPTION			DATE	
			9/8/10	
			DRAWING NUMBER	
			L83-CDR91	


POWER SYSTEM
DEPARTMENT OF WATER AND POWER
 CITY OF LOS ANGELES



KERN COUNTY

	AREA OF PARCEL SOUGHT	3.986 AC.
	AREA OF EASTERLY REMAINDER	4.355 AC.
	AREA OF WESTERLY REMAINDER	0.204 AC.
	TOTAL AREA OF LARGER PARCEL	8.545 AC.

REVISION		NO.		DATE		CD	
ENGINEERING APPROVAL		DATE		SIGNATURE		DATE	
FINAL APPROVAL RELEASE SIGNATURE		DATE		SIGNATURE		DATE	
DESCRIPTION		DATE		SIGNATURE		DATE	
POWER SYSTEM		DEPARTMENT OF WATER AND POWER		CITY OF LOS ANGELES		DRAWING NUMBER	
PARCEL 225032		BARREN RIDGE S.S. TO HASKELL S.S. T.L. R/W		4/8/10		L83-CDR92	

REF: PARCEL INDEX MAP L83-CM5
ASSESSOR'S MAP 225-033-50

AREA CALCULATIONS WERE BASED ON DOCUMENTS AND/OR MAPS FILED OR RECORDED WITH CITY, COUNTY, OR OTHER GOVERNMENT AGENCIES AND AVAILABLE AS PUBLIC RECORDS; AND NOT VERIFIED FROM FIELD SURVEYS.

L83CDR92.DGN

18 | 17
19 | 20


SECTION 18

SECTION 19
T.32S., R.36 E., M.D.M.



EXIST. DWP BISHOP JCT.-
DRINKWATER JCT. T.L. R/W 31A

S.W. ¼ OF N.E. ¼ OF
N.E. ¼ OF SECTION 19

BARREN RIDGE S.S.-HASKELL S.S. T.L. R/W 83



KERN COUNTY

	AREA OF PARCEL SOUGHT	0.185 AC.
	AREA OF REMAINDER	8.402 AC.
	TOTAL AREA OF LARGER PARCEL	8.587 AC.

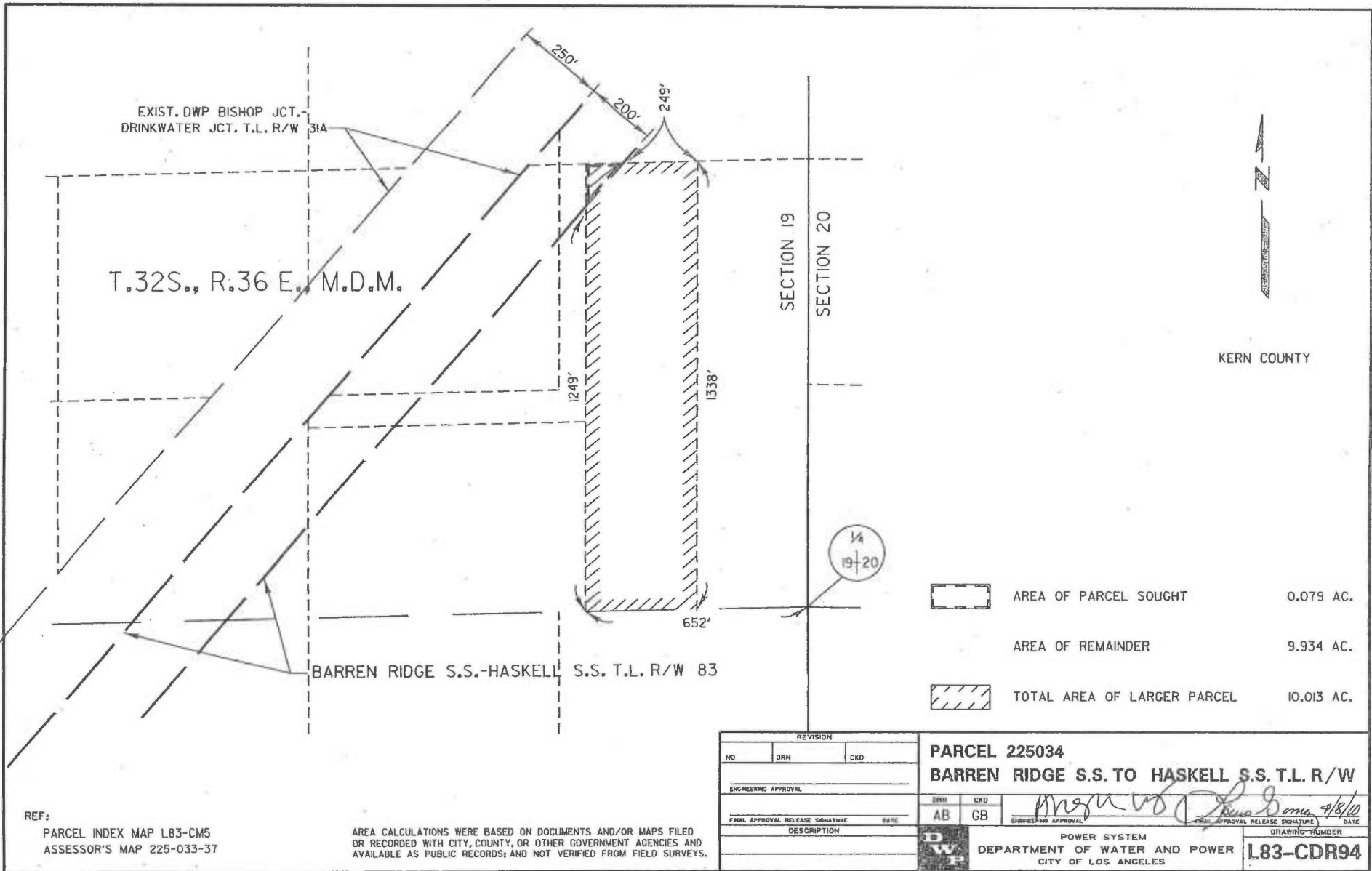
250'




200'

REF:
PARCEL INDEX MAP L83-CM5
ASSESSOR'S MAP 225-033-51

AREA CALCULATIONS WERE BASED ON DOCUMENTS AND/OR MAPS FILED
OR RECORDED WITH CITY, COUNTY, OR OTHER GOVERNMENT AGENCIES AND
AVAILABLE AS PUBLIC RECORDS; AND NOT VERIFIED FROM FIELD SURVEYS.

REVISION			NO		DRN	CHKD	PARCEL 225033	
								BARREN RIDGE S.S. TO HASKELL S.S. T.L. R/W
ENGINEERING APPROVAL							DRN	CHKD
FINAL APPROVAL RELEASE SIGNATURE							AB	GB
DESCRIPTION							POWER SYSTEM	
							DEPARTMENT OF WATER AND POWER	
							CITY OF LOS ANGELES	
							DRAWING NUMBER	
							L83-CDR93	

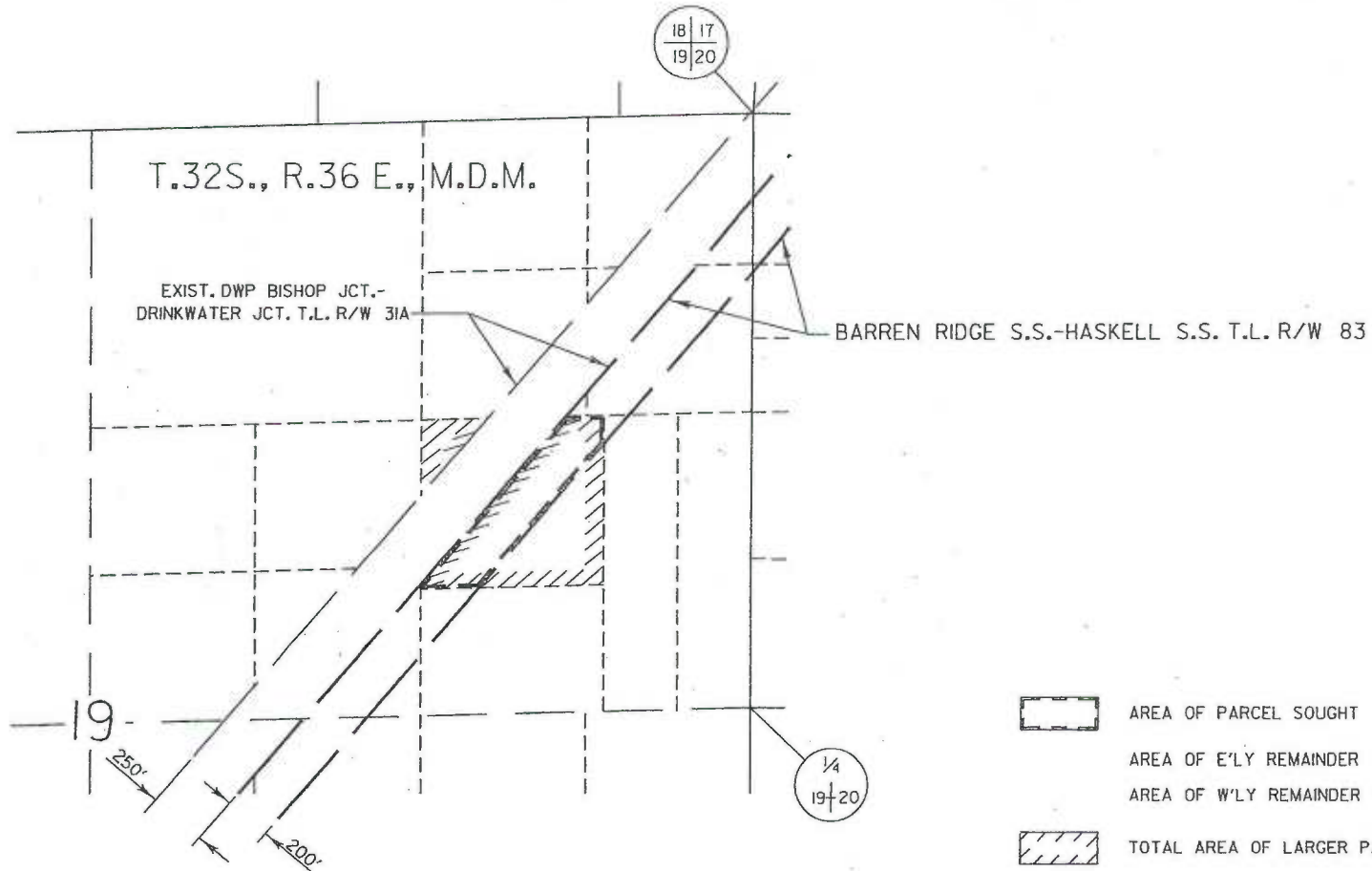


	AREA OF PARCEL SOUGHT	0.079 AC.
	AREA OF REMAINDER	9.934 AC.
	TOTAL AREA OF LARGER PARCEL	10.013 AC.

REVISION			PARCEL 225034	
NO	DRN	CKD	BARREN RIDGE S.S. TO HASKELL S.S. T.L. R/W	
ENGINEERING APPROVAL			DRN	CKD
FINAL APPROVAL RELEASE SIGNATURE			AB	GB
DESCRIPTION			POWER SYSTEM	
			DEPARTMENT OF WATER AND POWER	
			CITY OF LOS ANGELES	
			DRAWING NUMBER	
			L83-CDR94	



REF:
 PARCEL INDEX MAP L83-CM5
 ASSESSOR'S MAP 225-033-37

AREA CALCULATIONS WERE BASED ON DOCUMENTS AND/OR MAPS FILED OR RECORDED WITH CITY, COUNTY, OR OTHER GOVERNMENT AGENCIES AND AVAILABLE AS PUBLIC RECORDS; AND NOT VERIFIED FROM FIELD SURVEYS.



↑
N
↓

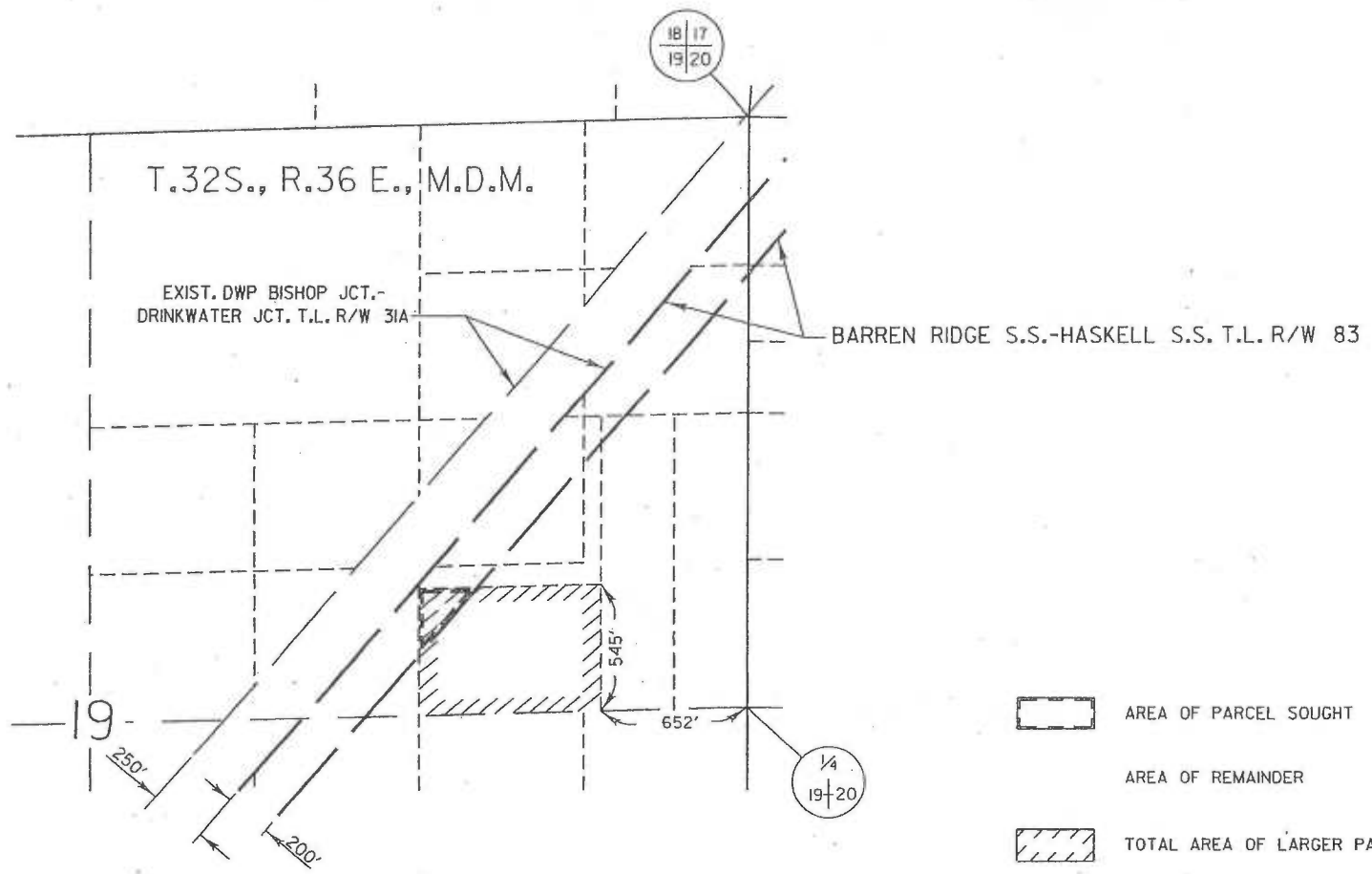
KERN COUNTY

	AREA OF PARCEL SOUGHT	4.763 AC.
	AREA OF E'LY REMAINDER	4.923 AC.
	AREA OF W'LY REMAINDER	0.962 AC.
	TOTAL AREA OF LARGER PARCEL	10.648 AC.




REVISION				PARCEL 225035 BARREN RIDGE S.S. TO HASKELL S.S. T.L. R/W			
NO	1	DRN	AB				
ENGINEER APPROVAL <i>Angela Ung</i>				DRN AB		CKD GB	
FINAL APPROVAL RELEASE SIGNATURE <i>Chia Fern</i>				DATE 3-20-13		ENGINEERING APPROVAL <i>Angela Ung</i>	
DESCRIPTION MODIFIED SOUGHT PARCEL.				POWER SYSTEM DEPARTMENT OF WATER AND POWER CITY OF LOS ANGELES			
						DRAWING NUMBER L83-CDR95	


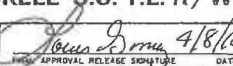
REF:
PARCEL INDEX MAP L83-CM5
ASSESSOR'S MAP 225-033-36

AREA CALCULATIONS WERE BASED ON DOCUMENTS AND/OR MAPS FILED OR RECORDED WITH CITY, COUNTY, OR OTHER GOVERNMENT AGENCIES AND AVAILABLE AS PUBLIC RECORDS; AND NOT VERIFIED FROM FIELD SURVEYS.



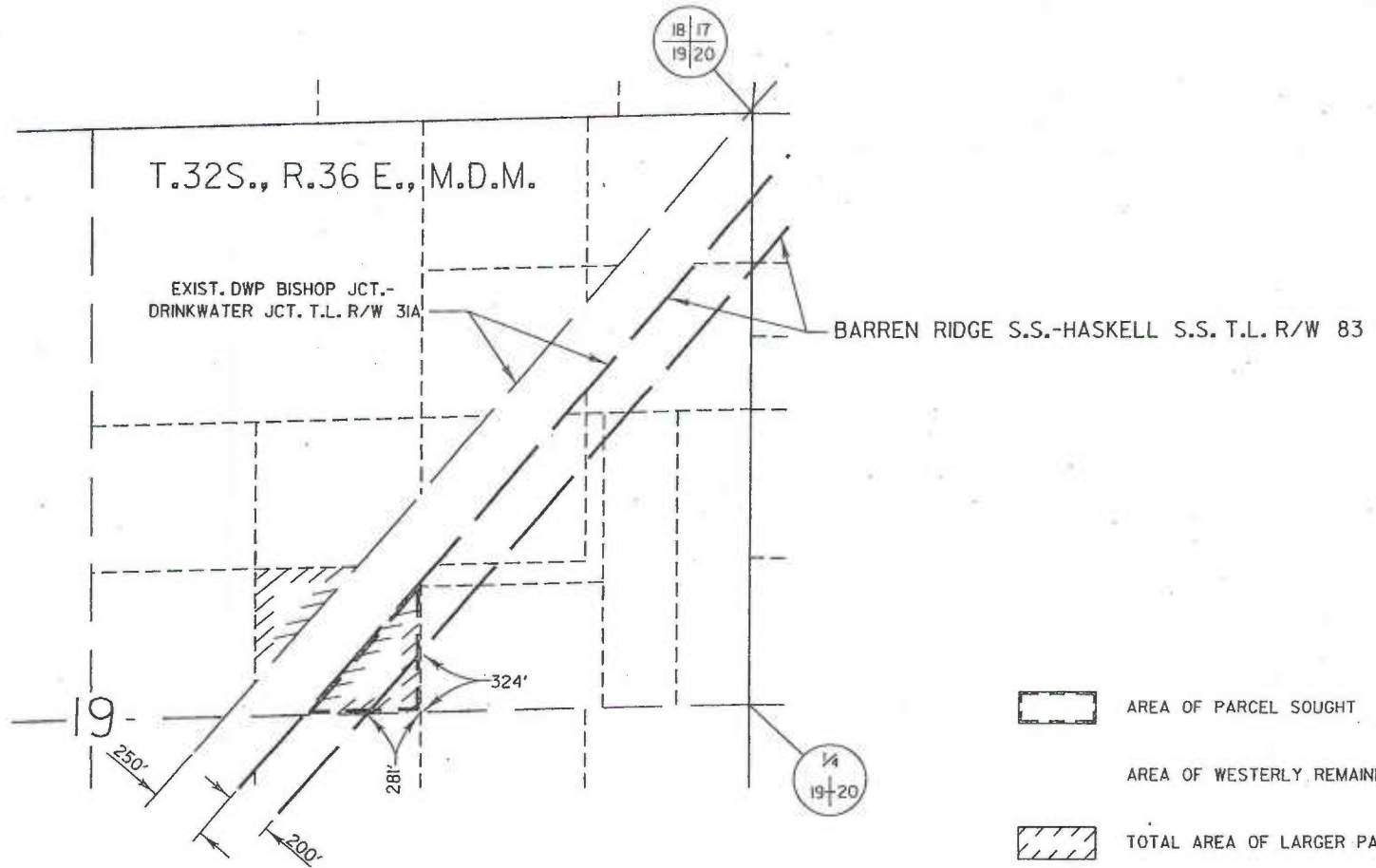
KERN COUNTY

	AREA OF PARCEL SOUGHT	0.491 AC.
	AREA OF REMAINDER	9.564 AC.
	TOTAL AREA OF LARGER PARCEL	10.055 AC.

REVISION			NO		DRN		CKD	
ENGINEERING APPROVAL								
			DRN		CKD			
			AB		CB			
FINAL APPROVAL RELEASE SIGNATURE			DATE		ENGINEERING APPROVAL		FINAL APPROVAL RELEASE SIGNATURE DATE	
DESCRIPTION			PARCEL 225036 BARREN RIDGE S.S. TO HASKELL S.S. T.L. R/W   4/8/10					
			POWER SYSTEM DEPARTMENT OF WATER AND POWER CITY OF LOS ANGELES					
			DRAWING NUMBER					
			L83-CDR96					

REF:
 PARCEL INDEX MAP L83-CM5
 ASSESSOR'S MAP 225-033-39

AREA CALCULATIONS WERE BASED ON DOCUMENTS AND/OR MAPS FILED OR RECORDED WITH CITY, COUNTY, OR OTHER GOVERNMENT AGENCIES AND AVAILABLE AS PUBLIC RECORDS; AND NOT VERIFIED FROM FIELD SURVEYS.



KERN COUNTY

	AREA OF PARCEL SOUGHT	4.025 AC.
	AREA OF WESTERLY REMAINDER	2.292 AC.
	TOTAL AREA OF LARGER PARCEL	6.317 AC.

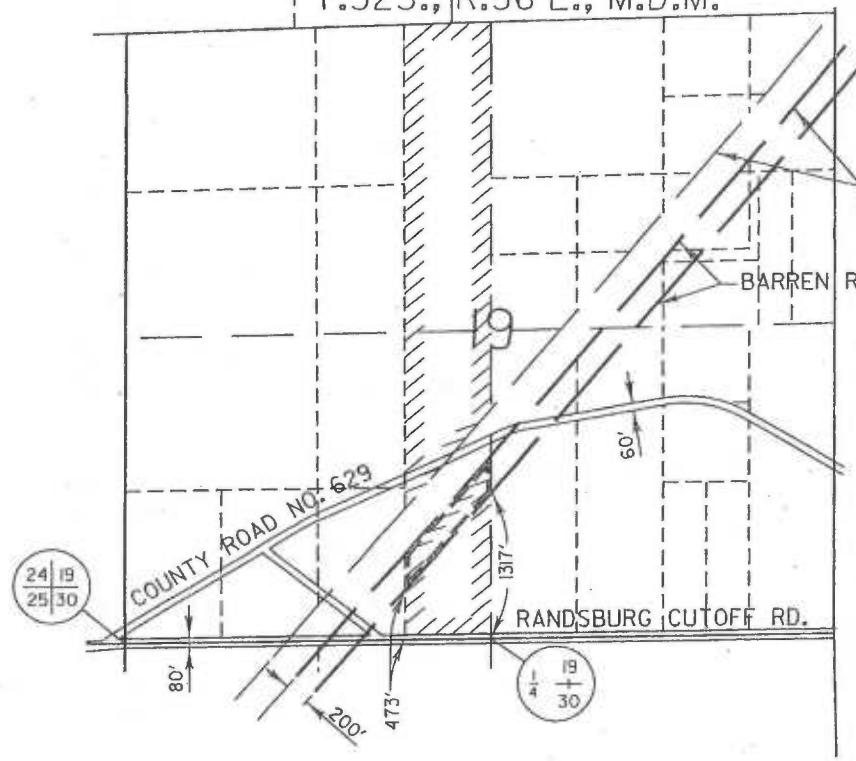
REF:
 PARCEL INDEX MAP L83-CM5
 ASSESSOR'S MAP 225-033-35

AREA CALCULATIONS WERE BASED ON DOCUMENTS AND/OR MAPS FILED OR RECORDED WITH CITY, COUNTY, OR OTHER GOVERNMENT AGENCIES AND AVAILABLE AS PUBLIC RECORDS, AND NOT VERIFIED FROM FIELD SURVEYS.

REVISION			NO		DRN	CKD	PARCEL 225037 BARREN RIDGE S.S. TO HASKELL S.S. T.L. R/W
ENGINEERING APPROVAL			DRN	CKD	 Greg W. Song 9/18/10		
FINAL APPROVAL RELEASE SIGNATURE			DATE	AB	GB	ENGINEERING APPROVAL	FINAL APPROVAL RELEASE SIGNATURE
DESCRIPTION			POWER SYSTEM		DEPARTMENT OF WATER AND POWER		CITY OF LOS ANGELES
							DRAWING NUMBER
							L83-CDR97

L83CDR97.DGN



T.32S., R.36 E., M.D.M.



EXIST. DWP BISHOP JCT.-
DRINKWATER JCT. T.L. R/W 31A

BARREN RIDGE S.S.-HASKELL S.S. T.L. R/W 83

KERN COUNTY

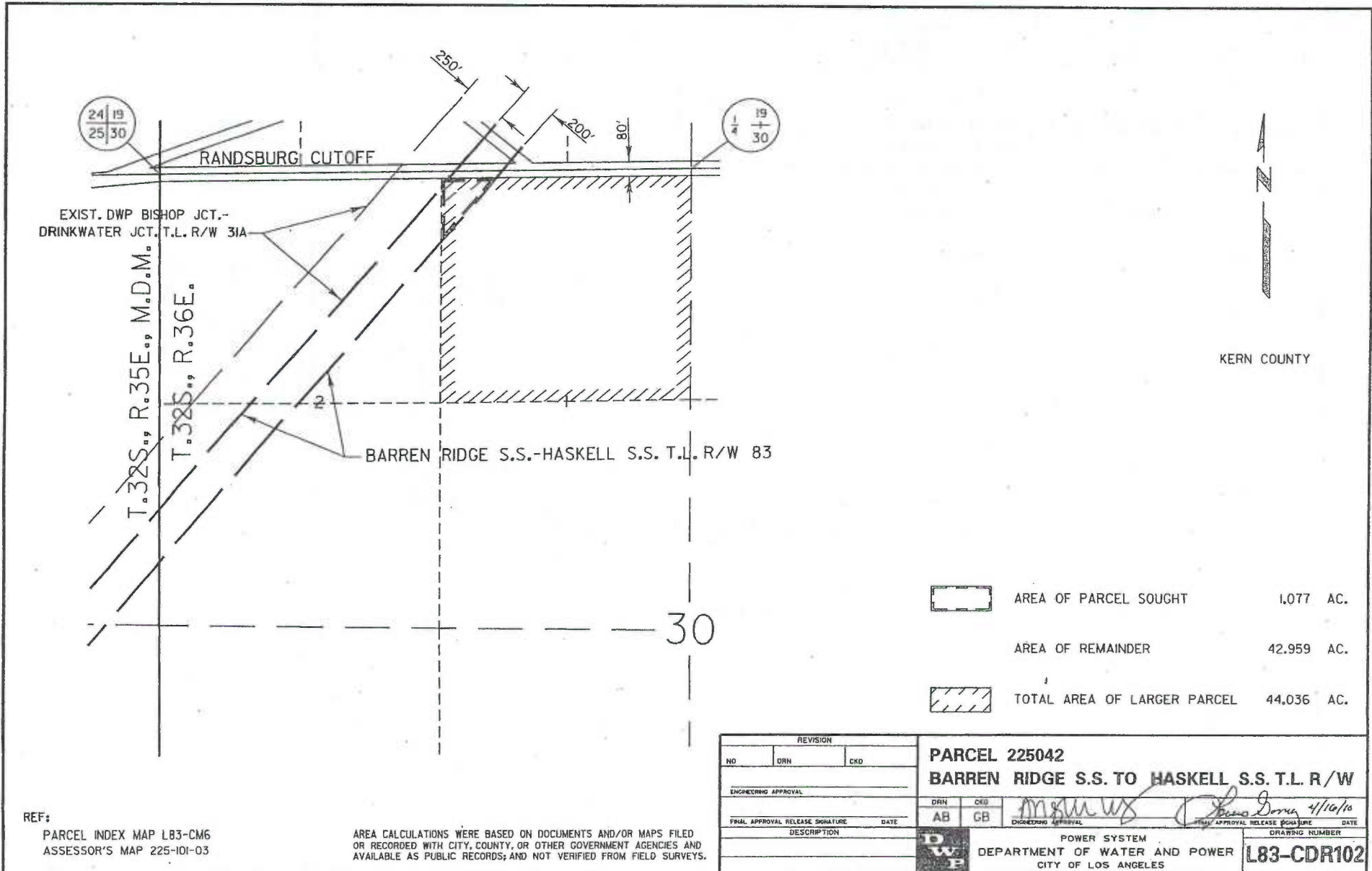
	AREA OF PARCEL SOUGHT	5.213 AC.
	AREA OF NORTHERLY REMAINDER	61,956 AC.
	AREA OF SOUTHERLY REMAINDER	14,307 AC.
	TOTAL AREA OF LARGER PARCEL	81,476 AC.

REVISION		PARCEL 225040	
HD	DRN	CKD	BARREN RIDGE S.S. TO HASKELL S.S. T.L. R/W
ENGINEERING APPROVAL		DRN	CKD
FINAL APPROVAL RELEASE SIGNATURE		AB	CB
DATE		4/8/10	
DESCRIPTION		POWER SYSTEM	
		DEPARTMENT OF WATER AND POWER	
		CITY OF LOS ANGELES	
		DRAWING NUMBER	
		L83-CDR100	



REF:
PARCEL INDEX MAP L83-CM5
ASSESSOR'S MAP 225-033-20

AREA CALCULATIONS WERE BASED ON DOCUMENTS AND/OR MAPS FILED OR RECORDED WITH CITY, COUNTY, OR OTHER GOVERNMENT AGENCIES AND AVAILABLE AS PUBLIC RECORDS; AND NOT VERIFIED FROM FIELD SURVEYS.

L83CDR100.DGN



KERN COUNTY

	AREA OF PARCEL SOUGHT	1.077 AC.
	AREA OF REMAINDER	42.959 AC.
	TOTAL AREA OF LARGER PARCEL	44.036 AC.

30

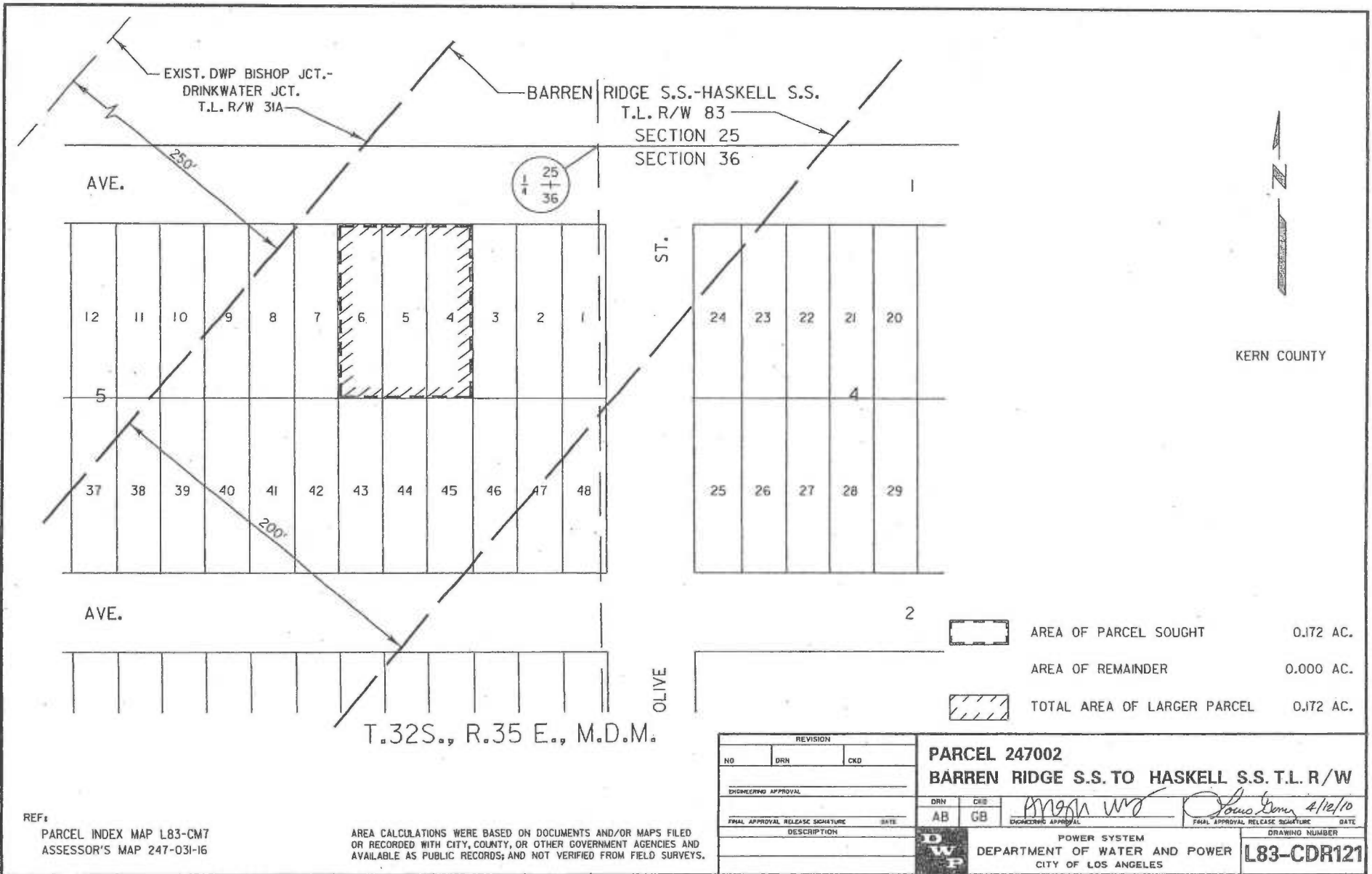
REF:
 PARCEL INDEX MAP L83-CM6
 ASSESSOR'S MAP 225-101-03

AREA CALCULATIONS WERE BASED ON DOCUMENTS AND/OR MAPS FILED OR RECORDED WITH CITY, COUNTY, OR OTHER GOVERNMENT AGENCIES AND AVAILABLE AS PUBLIC RECORDS; AND NOT VERIFIED FROM FIELD SURVEYS.

REVISION		
NO	DRN	CKD
ENGINEERING APPROVAL		
DRN	CKD	
AB	GB	
FINAL APPROVAL RELEASE SIGNATURE		DATE
		4/16/10
DESCRIPTION		DRAWING NUMBER
		L83-CDR102

PARCEL 225042
BARREN RIDGE S.S. TO HASKELL S.S. T.L. R/W

POWER SYSTEM
 DEPARTMENT OF WATER AND POWER
 CITY OF LOS ANGELES

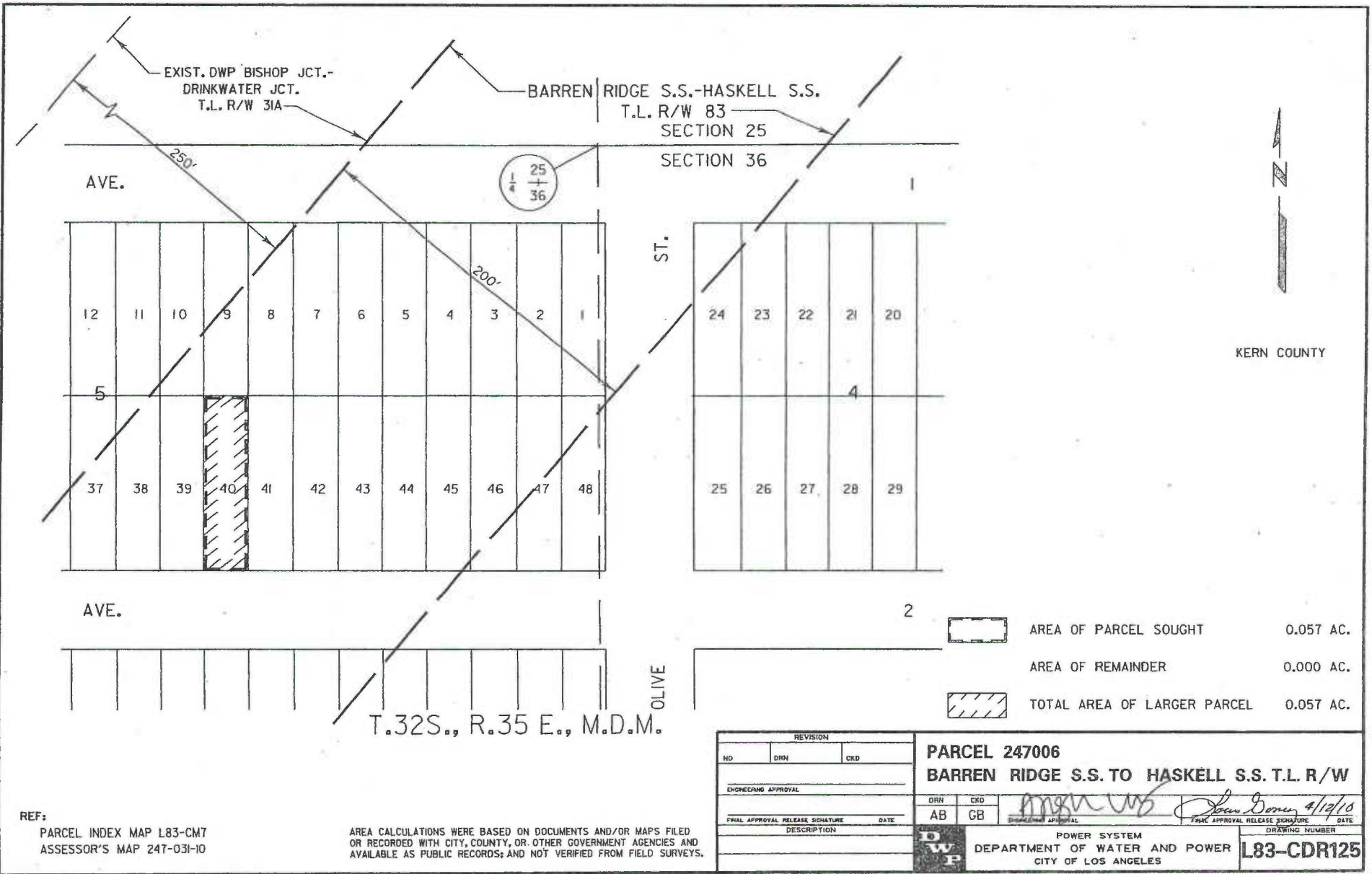


REF: PARCEL INDEX MAP L83-CM7
ASSESSOR'S MAP 247-031-16




AREA CALCULATIONS WERE BASED ON DOCUMENTS AND/OR MAPS FILED OR RECORDED WITH CITY, COUNTY, OR OTHER GOVERNMENT AGENCIES AND AVAILABLE AS PUBLIC RECORDS; AND NOT VERIFIED FROM FIELD SURVEYS.


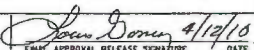
REVISION			PARCEL 247002			
NO	DRN	CKD	BARREN RIDGE S.S. TO HASKELL S.S. T.L. R/W			
ENGINEERING APPROVAL			DRN	CRS	POWER SYSTEM	
FINAL APPROVAL RELEASE SIGNATURE			AB	GB	DEPARTMENT OF WATER AND POWER	
DATE			ENGINEERING APPROVAL		FINAL APPROVAL RELEASE SIGNATURE	
DESCRIPTION			CITY OF LOS ANGELES		DRAWING NUMBER	
			DWP		L83-CDR121	

L83CDR121.DGN



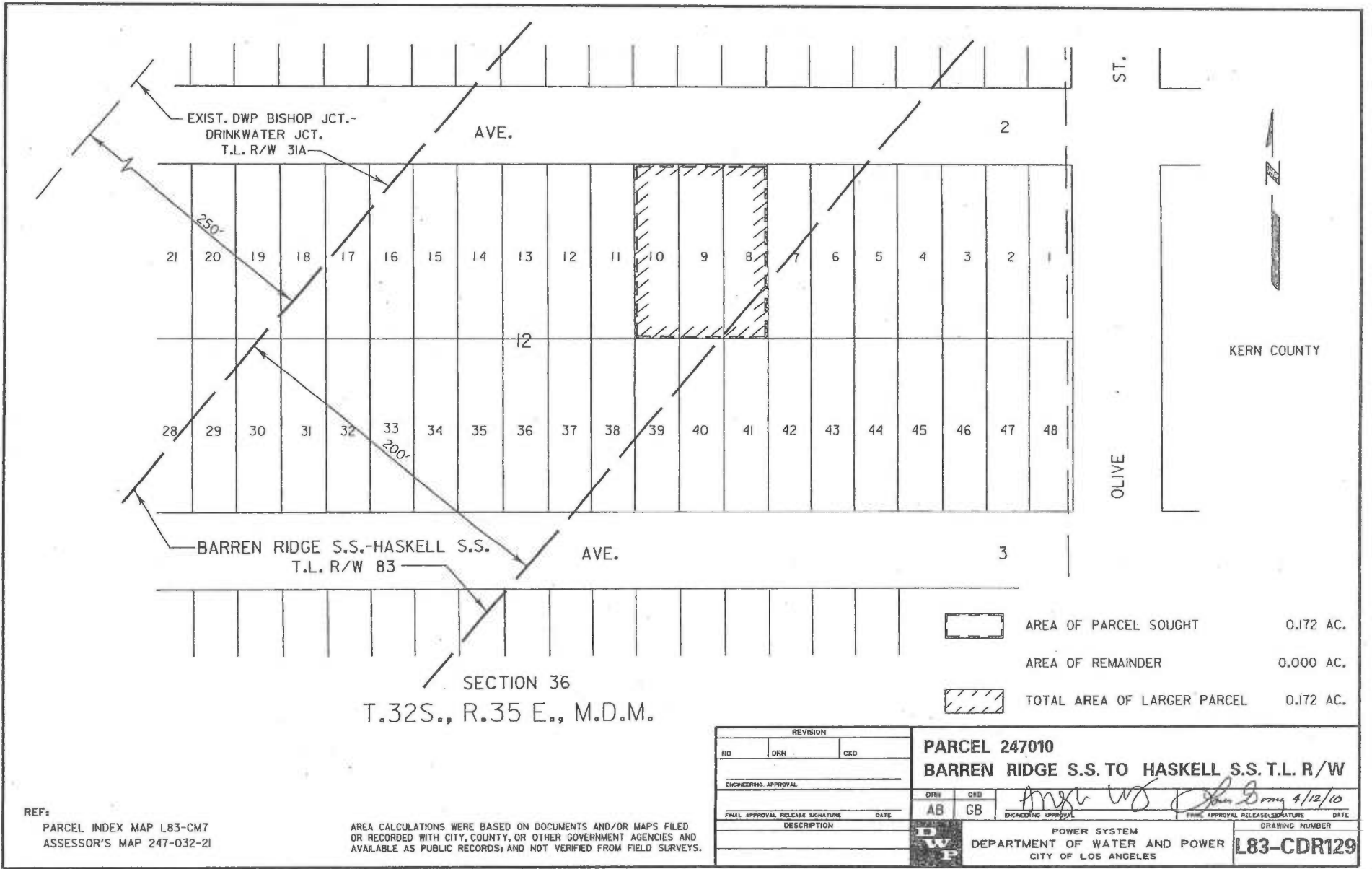
T.32S., R.35 E., M.D.M.



	AREA OF PARCEL SOUGHT	0.057 AC.
	AREA OF REMAINDER	0.000 AC.
	TOTAL AREA OF LARGER PARCEL	0.057 AC.

REVISION			NO		DRN		CKD	
PARCEL 247006								
BARREN RIDGE S.S. TO HASKELL S.S. T.L. R/W								
ENGINEERING APPROVAL			DRN	CKD	 			
FINAL APPROVAL RELEASE SIGNATURE			AB	GB				
DESCRIPTION			DATE		POWER SYSTEM DEPARTMENT OF WATER AND POWER CITY OF LOS ANGELES			
					DRAWING NUMBER			
					L83-CDR125			

REF:
 PARCEL INDEX MAP L83-CM7
 ASSESSOR'S MAP 247-031-10

AREA CALCULATIONS WERE BASED ON DOCUMENTS AND/OR MAPS FILED OR RECORDED WITH CITY, COUNTY, OR OTHER GOVERNMENT AGENCIES AND AVAILABLE AS PUBLIC RECORDS; AND NOT VERIFIED FROM FIELD SURVEYS.

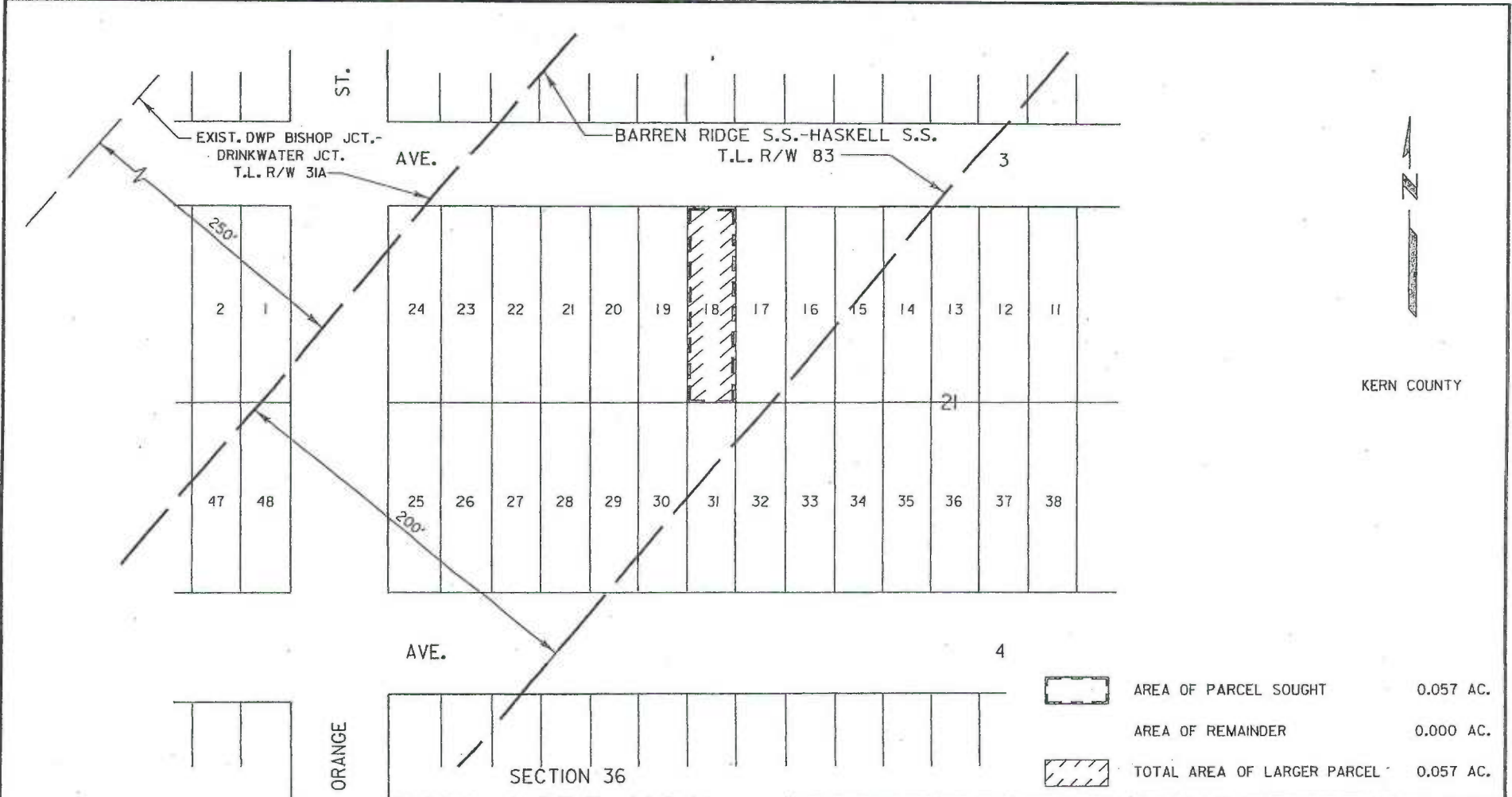





	AREA OF PARCEL SOUGHT	0.172 AC.
	AREA OF REMAINDER	0.000 AC.
	TOTAL AREA OF LARGER PARCEL	0.172 AC.

REVISION			NO		DRN		CRD	
ENGINEERING APPROVAL								
FINAL APPROVAL RELEASE SIGNATURE			DATE			DRAWING NUMBER		
DESCRIPTION			DATE			DRAWING NUMBER		
DWP			POWER SYSTEM			DRAWING NUMBER		
DWP			DEPARTMENT OF WATER AND POWER			L83-CDR129		
DWP			CITY OF LOS ANGELES			L83-CDR129		

REF:
 PARCEL INDEX MAP L83-CM7
 ASSESSOR'S MAP 247-032-21

AREA CALCULATIONS WERE BASED ON DOCUMENTS AND/OR MAPS FILED OR RECORDED WITH CITY, COUNTY, OR OTHER GOVERNMENT AGENCIES AND AVAILABLE AS PUBLIC RECORDS, AND NOT VERIFIED FROM FIELD SURVEYS.



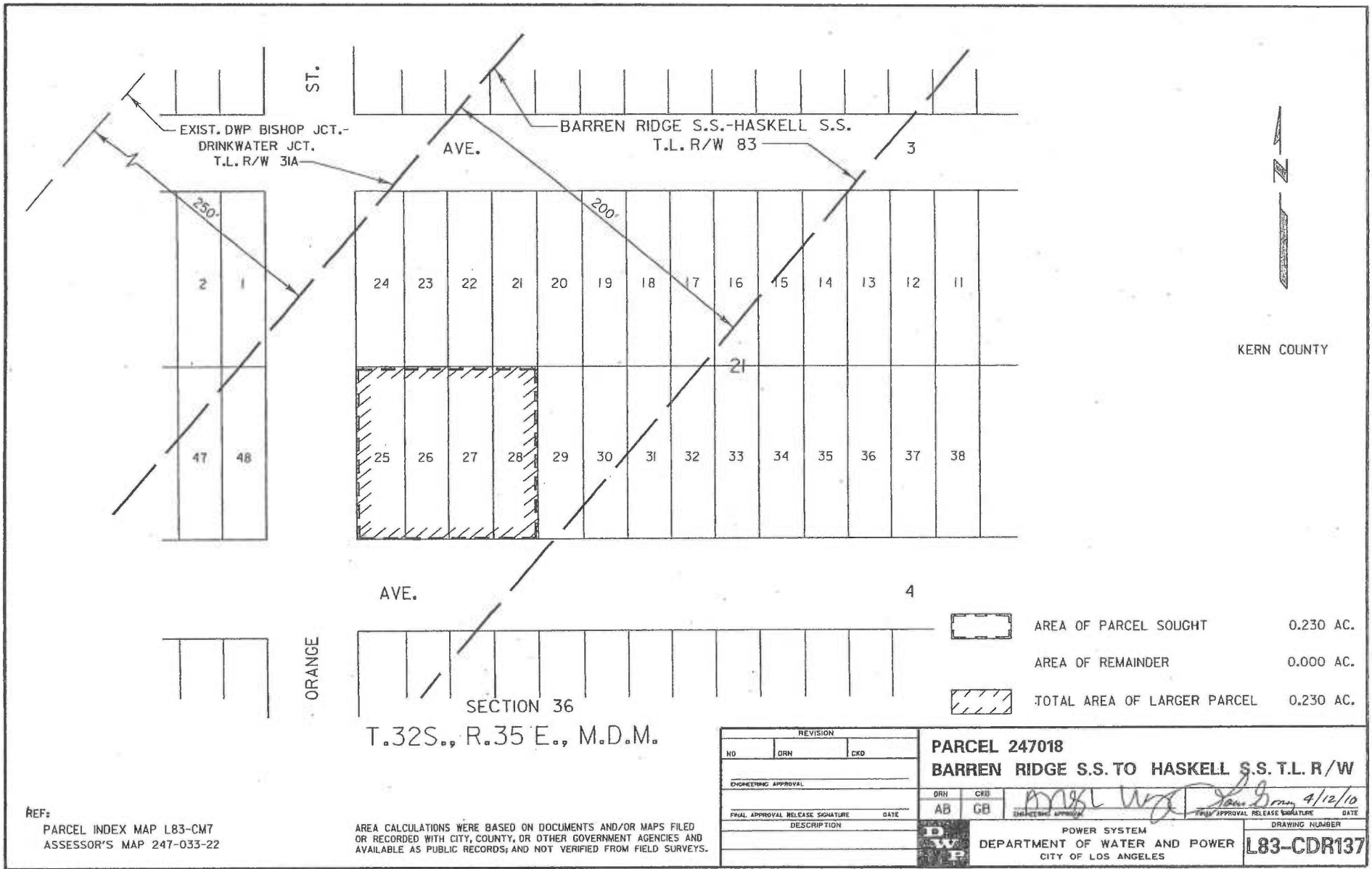
	AREA OF PARCEL SOUGHT	0.057 AC.
	AREA OF REMAINDER	0.000 AC.
	TOTAL AREA OF LARGER PARCEL	0.057 AC.

SECTION 36
T.32S., R.35 E., M.D.M.




REVISION			PARCEL 247016	
NO	DRN	CKD	BARREN RIDGE S.S. TO HASKELL S.S. T.L. R/W	
ENGINEERING APPROVAL			DRN	CKD
FINAL APPROVAL RELEASE SIGNATURE			AB	GB
DATE			4/12/10	
DESCRIPTION			POWER SYSTEM	
			DEPARTMENT OF WATER AND POWER	
			CITY OF LOS ANGELES	
			DRAWING NUMBER	
			L83-CDR135	

REF:
PARCEL INDEX MAP L83-CM7
ASSESSOR'S MAP 247-033-32

AREA CALCULATIONS WERE BASED ON DOCUMENTS AND/OR MAPS FILED OR RECORDED WITH CITY, COUNTY, OR OTHER GOVERNMENT AGENCIES AND AVAILABLE AS PUBLIC RECORDS; AND NOT VERIFIED FROM FIELD SURVEYS.



KERN COUNTY

	AREA OF PARCEL SOUGHT	0.230 AC.
	AREA OF REMAINDER	0.000 AC.
	TOTAL AREA OF LARGER PARCEL	0.230 AC.

REVISION		
NO	DRN	CKD
ENGINEERING APPROVAL		
FINAL APPROVAL RELEASE SIGNATURE DATE		
DESCRIPTION		

PARCEL 247018
BARREN RIDGE S.S. TO HASKELL S.S. T.L. R/W

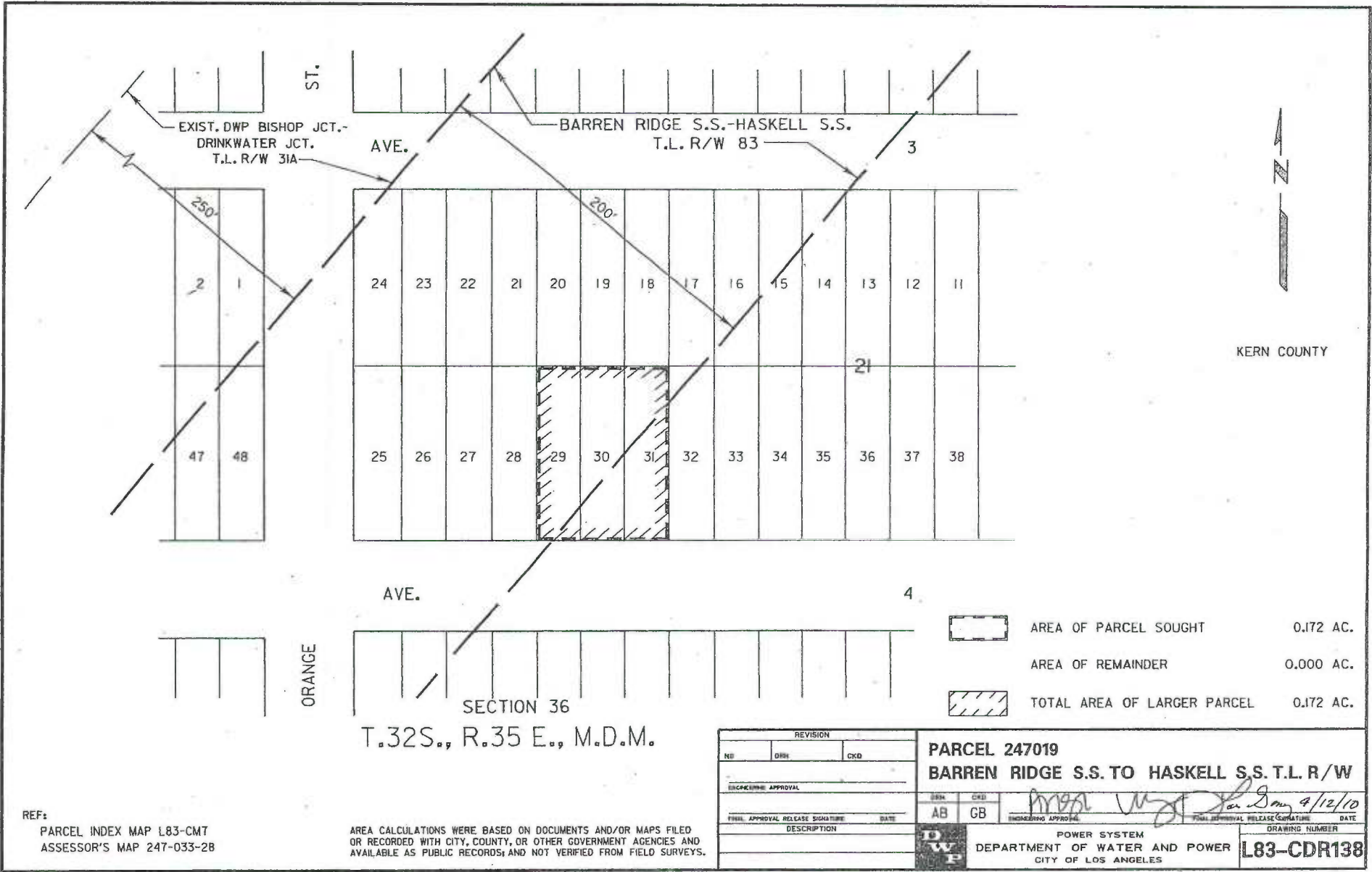
DRN	CKD	DATE
AB	GB	4/12/10

POWER SYSTEM
 DEPARTMENT OF WATER AND POWER
 CITY OF LOS ANGELES

DRAWING NUMBER
L83-CDR137

AREA CALCULATIONS WERE BASED ON DOCUMENTS AND/OR MAPS FILED OR RECORDED WITH CITY, COUNTY, OR OTHER GOVERNMENT AGENCIES AND AVAILABLE AS PUBLIC RECORDS; AND NOT VERIFIED FROM FIELD SURVEYS.

REF:
 PARCEL INDEX MAP L83-CM7
 ASSESSOR'S MAP 247-033-22



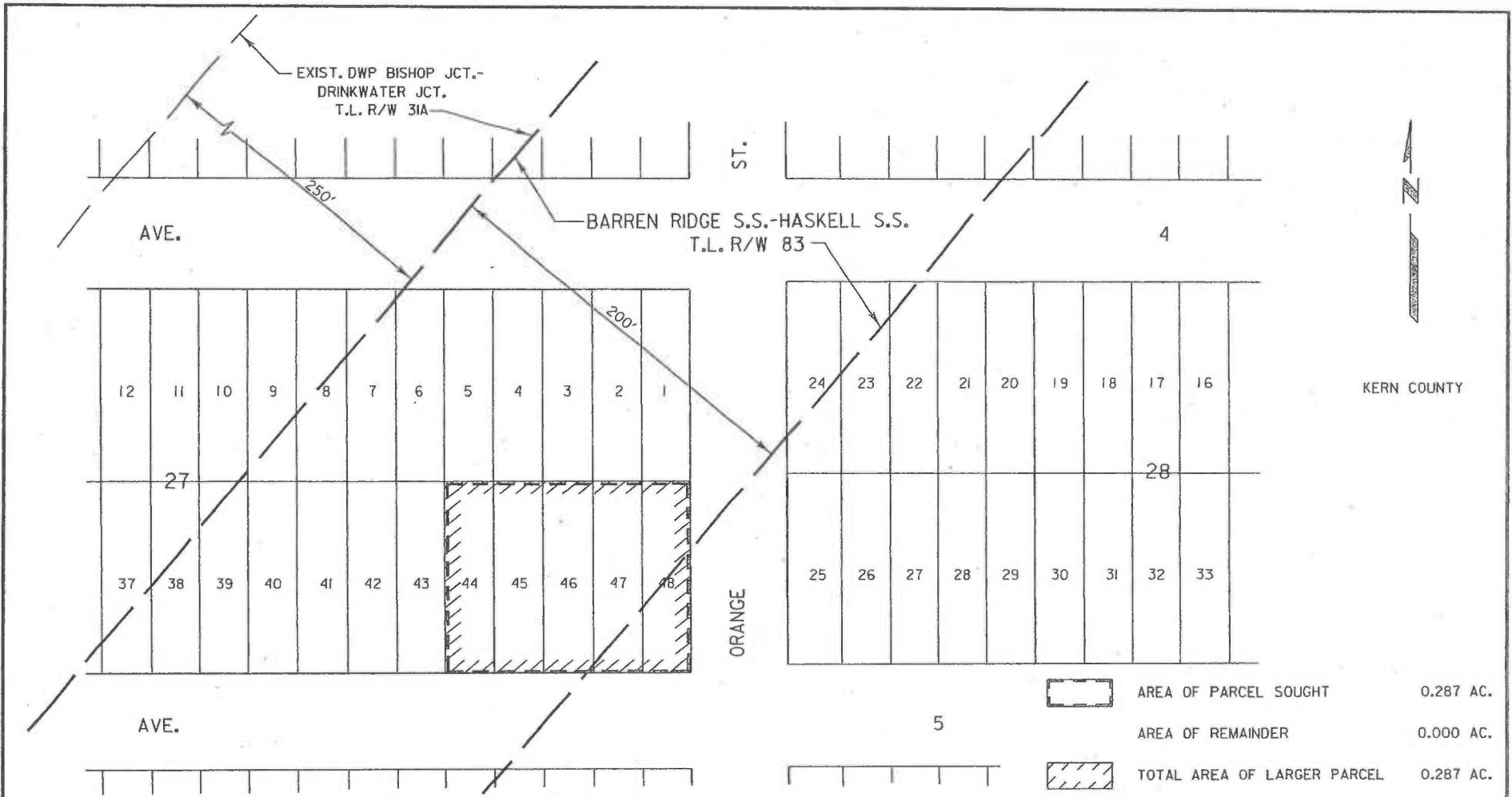
	AREA OF PARCEL SOUGHT	0.172 AC.
	AREA OF REMAINDER	0.000 AC.
	TOTAL AREA OF LARGER PARCEL	0.172 AC.

SECTION 36
T.32S., R.35 E., M.D.M.

REF:
PARCEL INDEX MAP L83-CM7
ASSESSOR'S MAP 247-033-28

AREA CALCULATIONS WERE BASED ON DOCUMENTS AND/OR MAPS FILED OR RECORDED WITH CITY, COUNTY, OR OTHER GOVERNMENT AGENCIES AND AVAILABLE AS PUBLIC RECORDS; AND NOT VERIFIED FROM FIELD SURVEYS.

REVISION			PARCEL 247019	
NO	DATE	CHKD	BARREN RIDGE S.S. TO HASKELL S.S. T.L. R/W	
ENCLOSURE APPROVAL			ENR	CKD
FINAL APPROVAL RELEASE SIGNATURE			AB	GB
DESCRIPTION			 ENGINEERING APPROVAL DATE 9/12/10	
			POWER SYSTEM DEPARTMENT OF WATER AND POWER CITY OF LOS ANGELES	
			DRAWING NUMBER L83-CDR138	



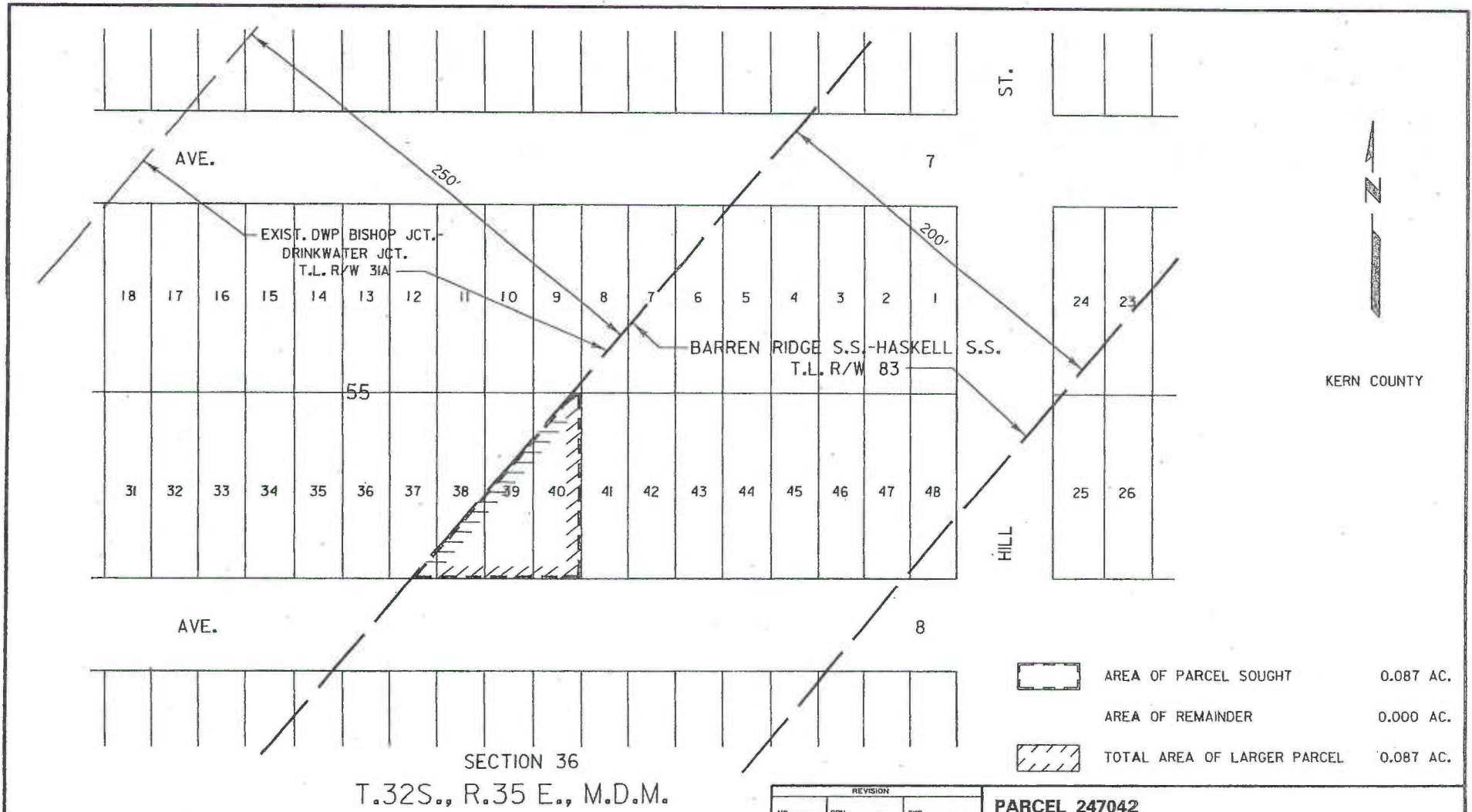
SECTION 36
T.32S., R.35 E., M.D.M.

	AREA OF PARCEL SOUGHT	0.287 AC.
	AREA OF REMAINDER	0.000 AC.
	TOTAL AREA OF LARGER PARCEL	0.287 AC.

REVISION			PARCEL 247027 BARREN RIDGE S.S. TO HASKELL S.S. T.L. R/W	
NO	DRN	CKD	DRN	CKD
			AB	GB
ENGINEERING APPROVAL		 		
FINAL APPROVAL RELEASE SIGNATURE				
DATE		4/2/10		
DESCRIPTION				POWER SYSTEM DEPARTMENT OF WATER AND POWER CITY OF LOS ANGELES
				DRAWING NUMBER L83-CDR146

REF:
PARCEL INDEX MAP L83-CM7
ASSESSOR'S MAP 247-061-07

AREA CALCULATIONS WERE BASED ON DOCUMENTS AND/OR MAPS FILED OR RECORDED WITH CITY, COUNTY, OR OTHER GOVERNMENT AGENCIES AND AVAILABLE AS PUBLIC RECORDS; AND NOT VERIFIED FROM FIELD SURVEYS.

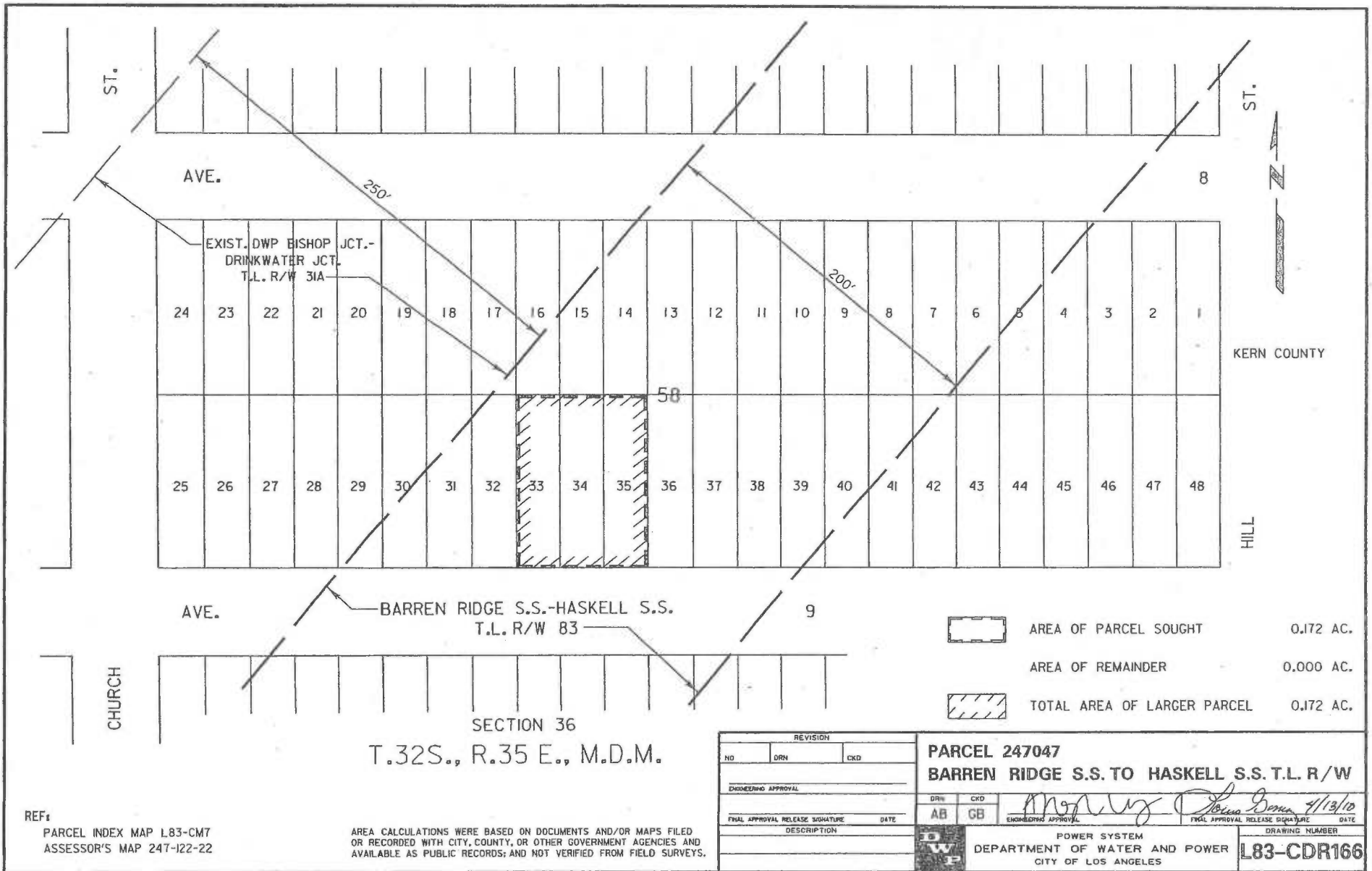


	AREA OF PARCEL SOUGHT	0.087 AC.
	AREA OF REMAINDER	0.000 AC.
	TOTAL AREA OF LARGER PARCEL	0.087 AC.

REF:
PARCEL INDEX MAP L83-CM7
ASSESSOR'S MAP 247-121-09

AREA CALCULATIONS WERE BASED ON DOCUMENTS AND/OR MAPS FILED OR RECORDED WITH CITY, COUNTY, OR OTHER GOVERNMENT AGENCIES AND AVAILABLE AS PUBLIC RECORDS, AND NOT VERIFIED FROM FIELD SURVEYS.

REVISION			PARCEL 247042	
NO	DRN	CKD	BARREN RIDGE S.S. TO HASKELL S.S. T.L. R/W	
ENGINEERING APPROVAL			DRN	CKD
FINAL APPROVAL RELEASE SIGNATURE			AB	GB
DATE			4/13/10	
DESCRIPTION			POWER SYSTEM	
			DEPARTMENT OF WATER AND POWER	
			CITY OF LOS ANGELES	
			DRAWING NUMBER	
			L83-CDR161	

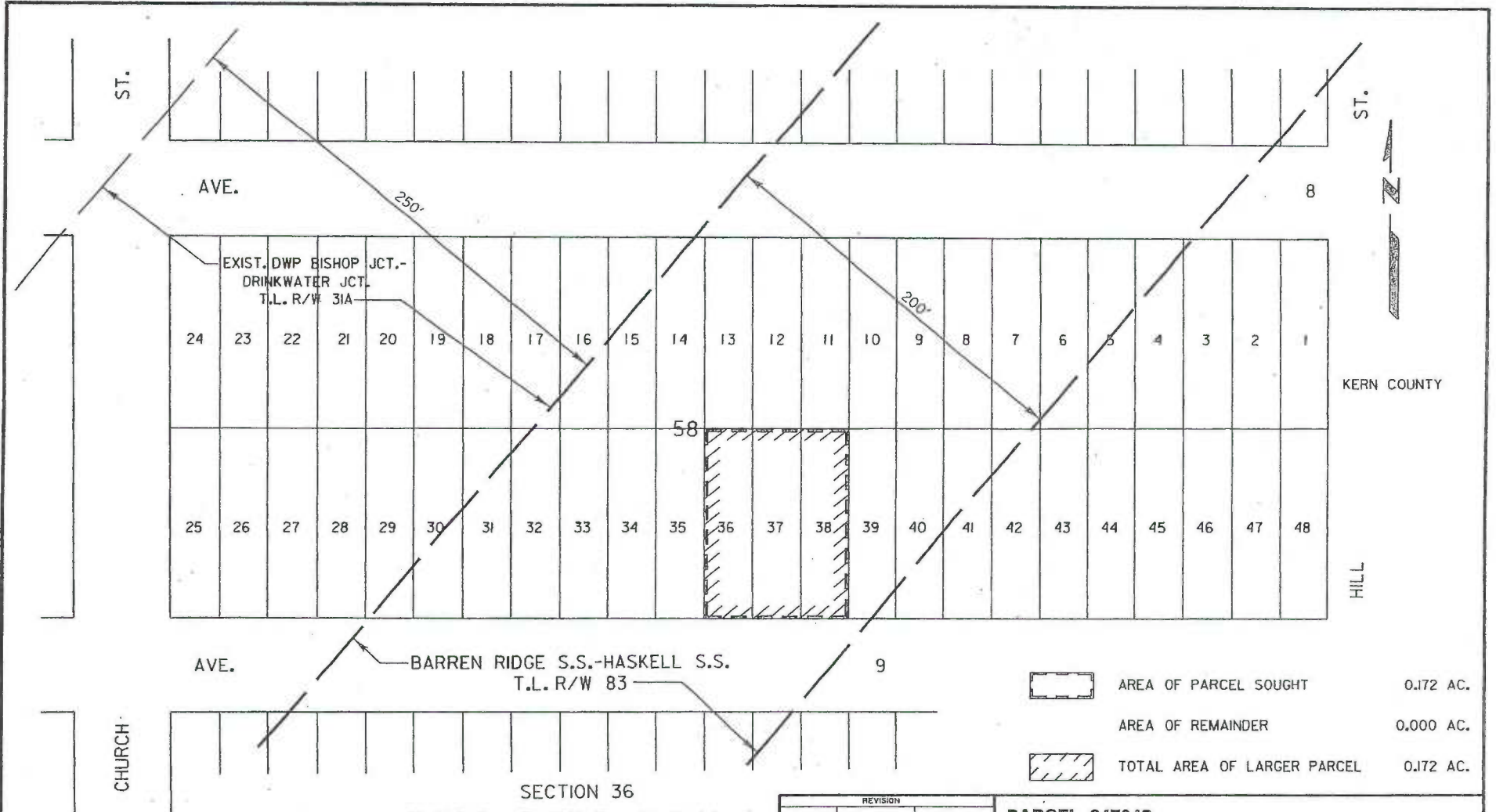


SECTION 36
T.32S., R.35 E., M.D.M.

REF:
PARCEL INDEX MAP L83-CM7
ASSESSOR'S MAP 247-122-22




AREA CALCULATIONS WERE BASED ON DOCUMENTS AND/OR MAPS FILED OR RECORDED WITH CITY, COUNTY, OR OTHER GOVERNMENT AGENCIES AND AVAILABLE AS PUBLIC RECORDS; AND NOT VERIFIED FROM FIELD SURVEYS.

REVISION			NO		DRN	CKD
ENGINEERING APPROVAL						
FINAL APPROVAL RELEASE SIGNATURE					DATE	
DESCRIPTION						
PARCEL 247047 BARREN RIDGE S.S. TO HASKELL S.S. T.L. R/W				DRN	CKD	
				AB	GB	
				ENGINEERED APPROVAL		DATE
				POWER SYSTEM		DRAWING NUMBER
				DEPARTMENT OF WATER AND POWER		L83-CDR166
				CITY OF LOS ANGELES		



KERN COUNTY

HILL

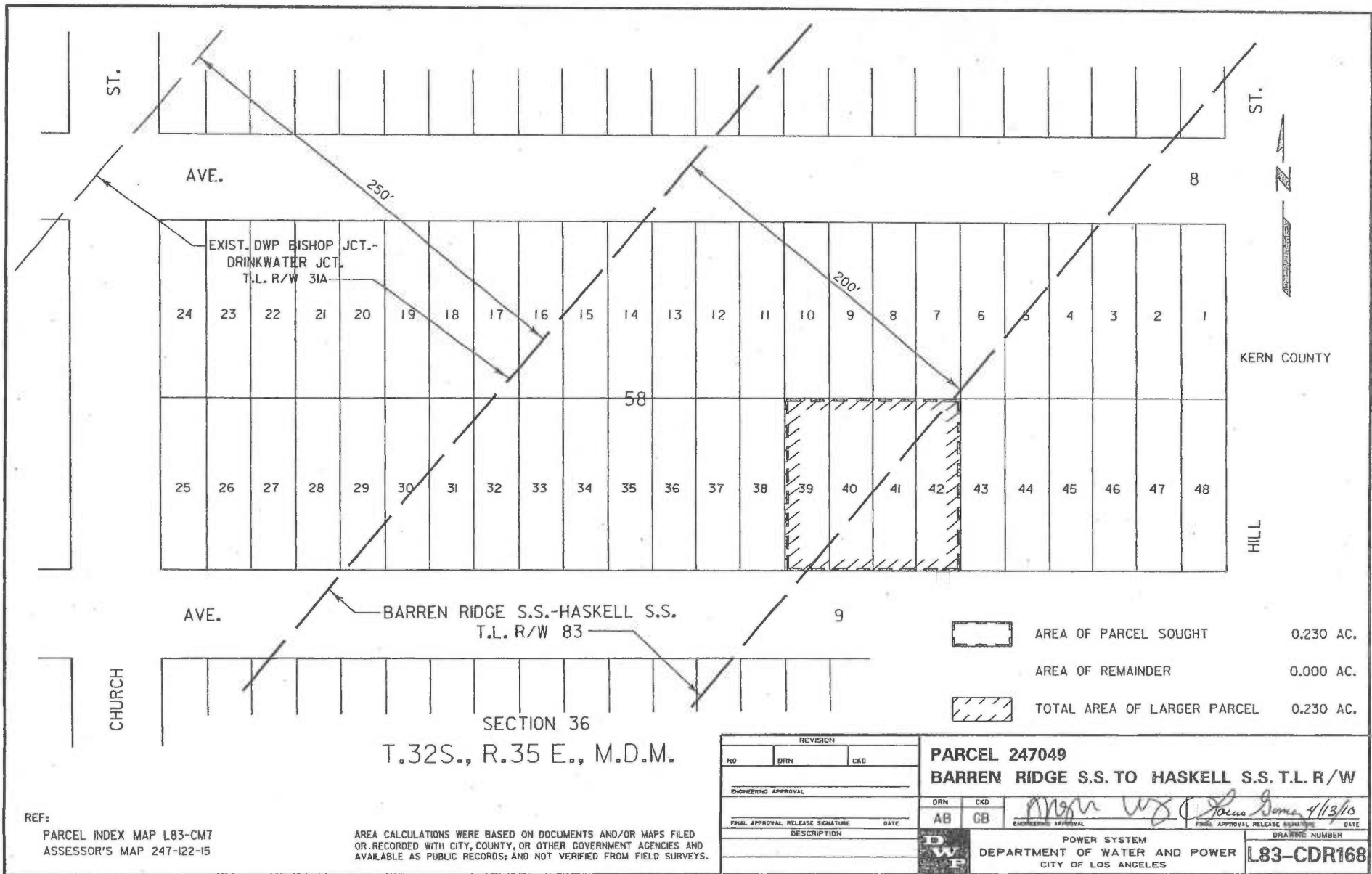
	AREA OF PARCEL SOUGHT	0.172 AC.
	AREA OF REMAINDER	0.000 AC.
	TOTAL AREA OF LARGER PARCEL	0.172 AC.

SECTION 36
T.32S., R.35 E., M.D.M.

REF:
PARCEL INDEX MAP L83-CM7
ASSESSOR'S MAP 247-I22-28.

AREA CALCULATIONS WERE BASED ON DOCUMENTS AND/OR MAPS FILED OR RECORDED WITH CITY, COUNTY, OR OTHER GOVERNMENT AGENCIES AND AVAILABLE AS PUBLIC RECORDS; AND NOT VERIFIED FROM FIELD SURVEYS.

REVISION			DWN		CKD		DATE	
NO.	DRN	CKD	AB	GB	[Signature]		4/13/10	
ENGR/DRG APPROVAL			ENGR/DRG APPROVAL			DATE		
FRIL APPROVAL RELEASE SIGNATURE			FRIL APPROVAL RELEASE SIGNATURE			DATE		
DESCRIPTION			DESCRIPTION			DATE		
			POWER SYSTEM			DRAWING NUMBER		
			DEPARTMENT OF WATER AND POWER			L83-CDR167		
			CITY OF LOS ANGELES					



REF:
 PARCEL INDEX MAP L83-CM7
 ASSESSOR'S MAP 247-122-15

AREA CALCULATIONS WERE BASED ON DOCUMENTS AND/OR MAPS FILED
 OR RECORDED WITH CITY, COUNTY, OR OTHER GOVERNMENT AGENCIES AND
 AVAILABLE AS PUBLIC RECORDS; AND NOT VERIFIED FROM FIELD SURVEYS.

REVISION			PARCEL 247049	
NO	DRN	CKD	BARREN RIDGE S.S. TO HASKELL S.S. T.L. R/W	
			DRN	CKD
ENGINEERING APPROVAL			AB	CB
FINAL APPROVAL RELEASE SIGNATURE			Morgan W. Jones 4/13/10	
DATE			ENGINEERING APPROVAL	
DESCRIPTION			FINAL APPROVAL RELEASE SIGNATURE	
			DATE	
			DRAWING NUMBER	
			L83-CDR168	
			POWER SYSTEM DEPARTMENT OF WATER AND POWER CITY OF LOS ANGELES	

AVE.

8

ST.

EXIST. DWP BISHOP JCT.-
DRINKWATER JCT.
T.L. R/W 31A

6

5

4

3

2

1

24

23

22

21

20

19

18

17

16

15

14

13

12

11

10

57

250'

58

200'

45

46

47

48

49

50

25

26

27

28

29

30

31

32

33

34

35

36

37

38

39

BARREN RIDGE S.S.-HASKELL S.S.
T.L. R/W 83

AVE.


9

CHURCH



AREA OF PARCEL SOUGHT 0.057 AC.

AREA OF REMAINDER 0.000 AC.



TOTAL AREA OF LARGER PARCEL 0.057 AC.

SECTION 36

T.32S., R.35 E., M.D.M.



REF:
PARCEL INDEX MAP L83-CM7
ASSESSOR'S MAP 247-125-01

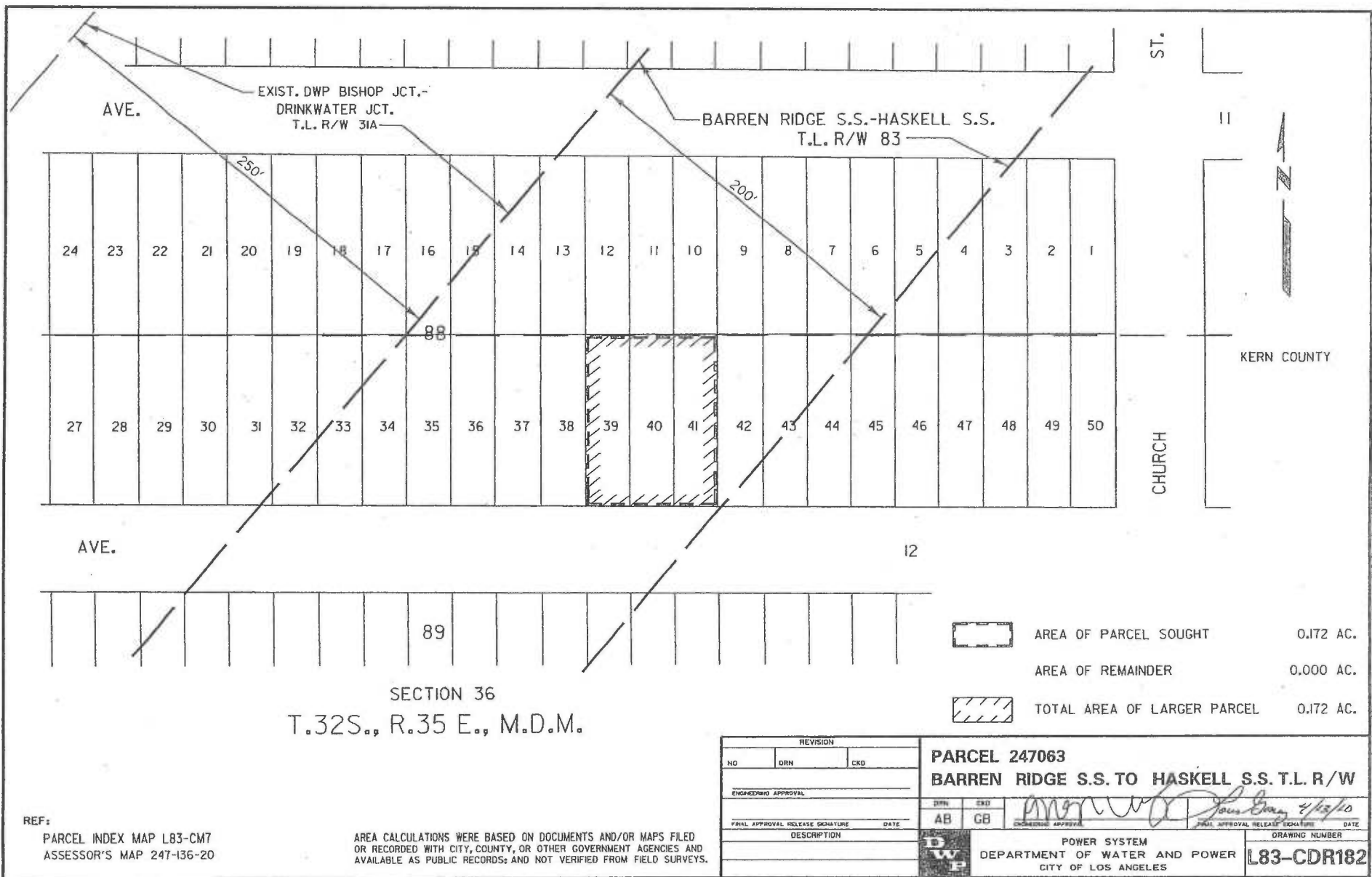
AREA CALCULATIONS WERE BASED ON DOCUMENTS AND/OR MAPS FILED
OR RECORDED WITH CITY, COUNTY, OR OTHER GOVERNMENT AGENCIES AND
AVAILABLE AS PUBLIC RECORDS, AND NOT VERIFIED FROM FIELD SURVEYS.




REVISION		NO		DRN		CRD	
ENGINEERING APPROVAL							
PRIN. APPROVAL RELEASE SIGNATURE				DATE			
DESCRIPTION							
DWP		POWER SYSTEM		DEPARTMENT OF WATER AND POWER		CITY OF LOS ANGELES	
DRN		CRD		ENGINEERING APPROVAL		PRIN. APPROVAL RELEASE SIGNATURE DATE	
AB		GB		<i>Angela...</i>		<i>4/13/10</i>	
DRAWING NUMBER						L83-CDR170	



KERN COUNTY

L83CDR170.DGN



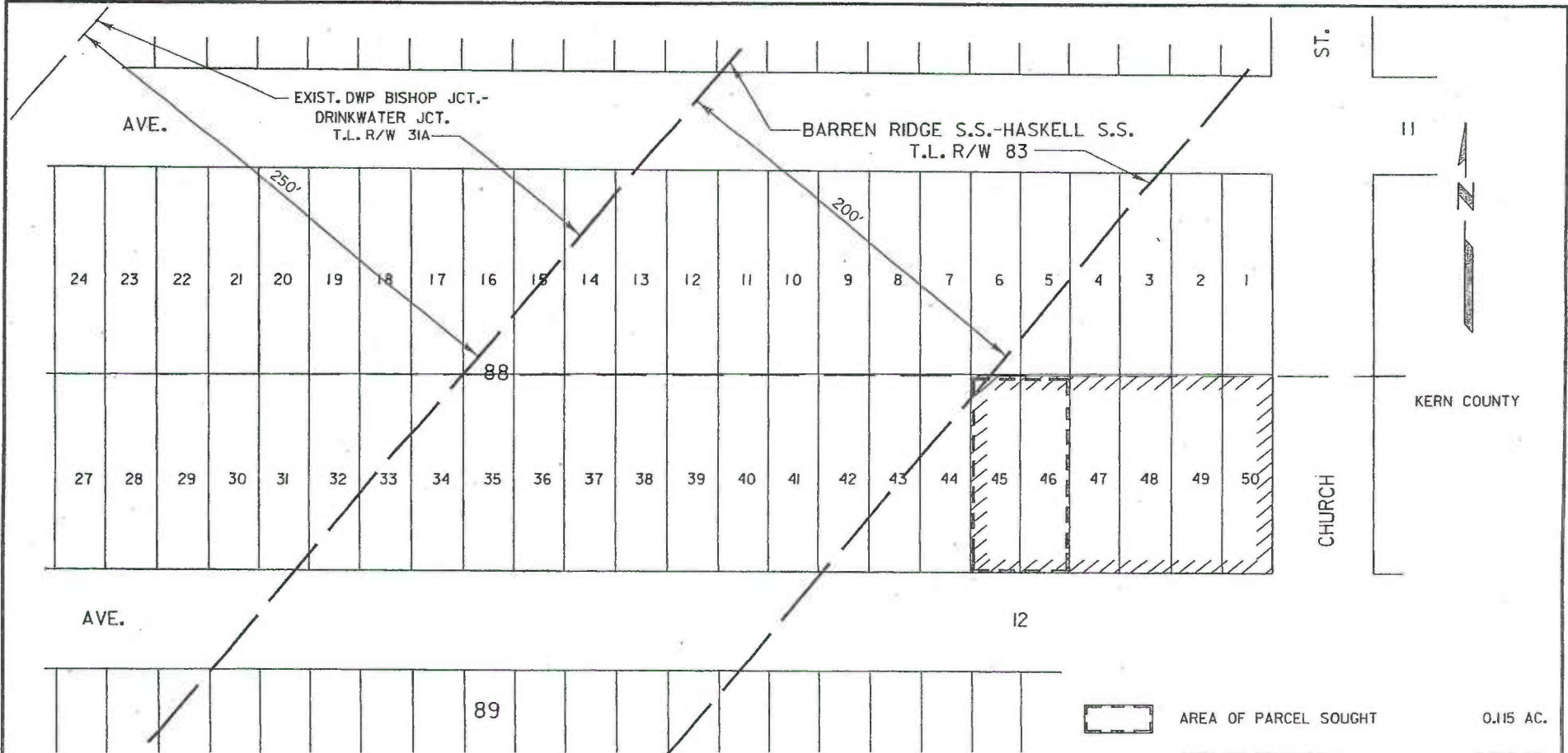
	AREA OF PARCEL SOUGHT	0.172 AC.
	AREA OF REMAINDER	0.000 AC.
	TOTAL AREA OF LARGER PARCEL	0.172 AC.

SECTION 36
T.32S., R.35 E., M.D.M.




REVISION			PARCEL 247063		DRAWING NUMBER L83-CDR182
NO	DRN	CKD	BARREN RIDGE S.S. TO HASKELL S.S. T.L. R/W		
ENGINEERING APPROVAL			DRN	CKD	DATE
FINAL APPROVAL RELEASE SIGNATURE			AB	GB	DATE
DESCRIPTION			POWER SYSTEM		DATE
			DEPARTMENT OF WATER AND POWER		
			CITY OF LOS ANGELES		

REF:
PARCEL INDEX MAP L83-CM7
ASSESSOR'S MAP 247-136-20

AREA CALCULATIONS WERE BASED ON DOCUMENTS AND/OR MAPS FILED OR RECORDED WITH CITY, COUNTY, OR OTHER GOVERNMENT AGENCIES AND AVAILABLE AS PUBLIC RECORDS; AND NOT VERIFIED FROM FIELD SURVEYS.



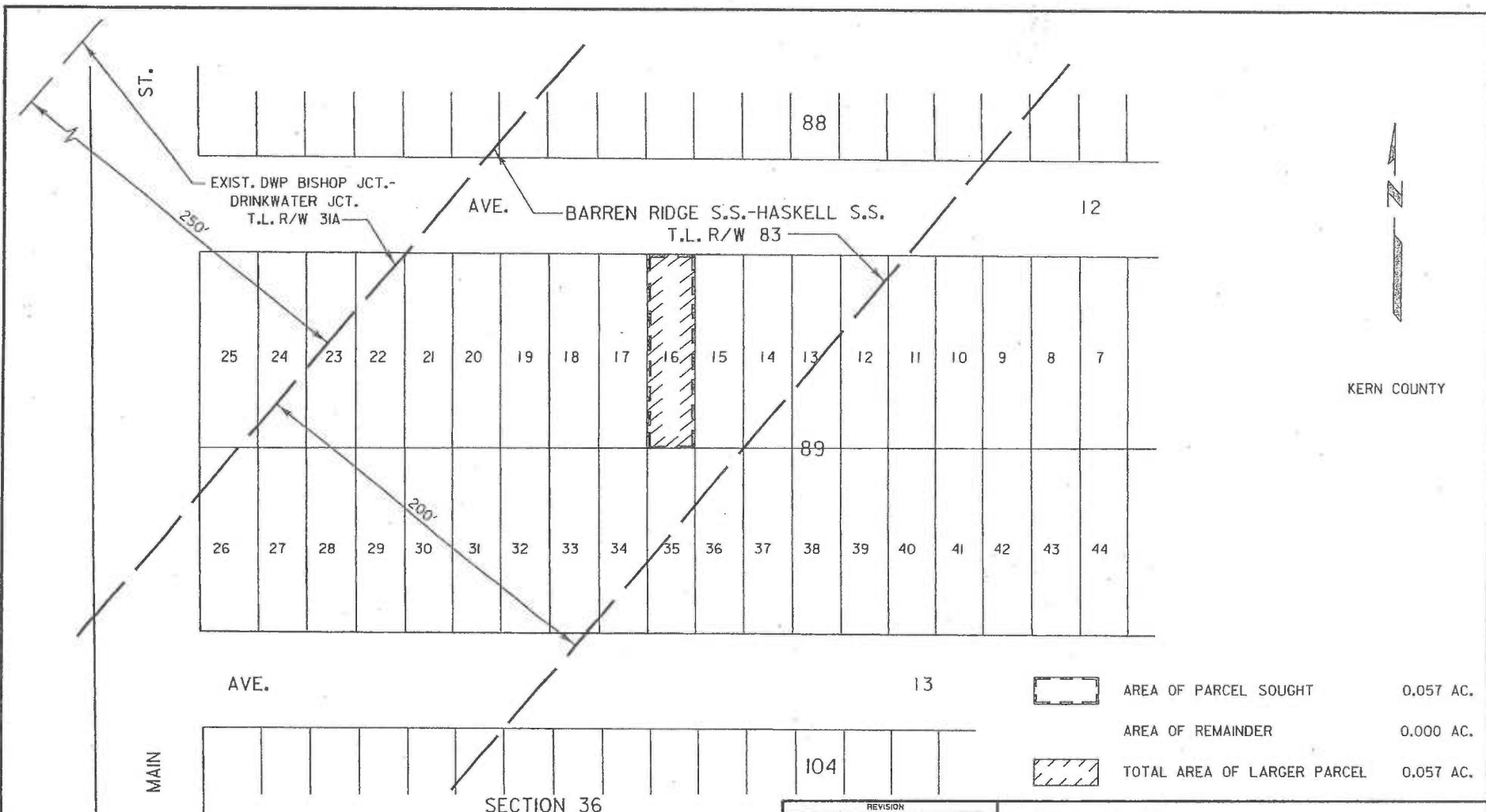
SECTION 36
T.32S., R.35 E., M.D.M.

	AREA OF PARCEL SOUGHT	0.115 AC.
	AREA OF REMAINDER	0.229 AC.
	TOTAL AREA OF LARGER PARCEL	0.344 AC.

REVISION			PARCEL 247065	
NO	DRN	CKD	BARREN RIDGE S.S. TO HASKELL S.S. T.L. R/W	
ENGINEERING APPROVAL			DRN	CKD
FINAL APPROVAL RELEASE SIGNATURE			AB	GB
DATE			4/13/10	
DESCRIPTION			POWER SYSTEM	
DWP			DEPARTMENT OF WATER AND POWER	
			CITY OF LOS ANGELES	
			DRAWING NUMBER	
			L83-CDR184	

REF:
PARCEL INDEX MAP L83-CM7
ASSESSOR'S MAP 247-136-22

AREA CALCULATIONS WERE BASED ON DOCUMENTS AND/OR MAPS FILED OR RECORDED WITH CITY, COUNTY, OR OTHER GOVERNMENT AGENCIES AND AVAILABLE AS PUBLIC RECORDS; AND NOT VERIFIED FROM FIELD SURVEYS.



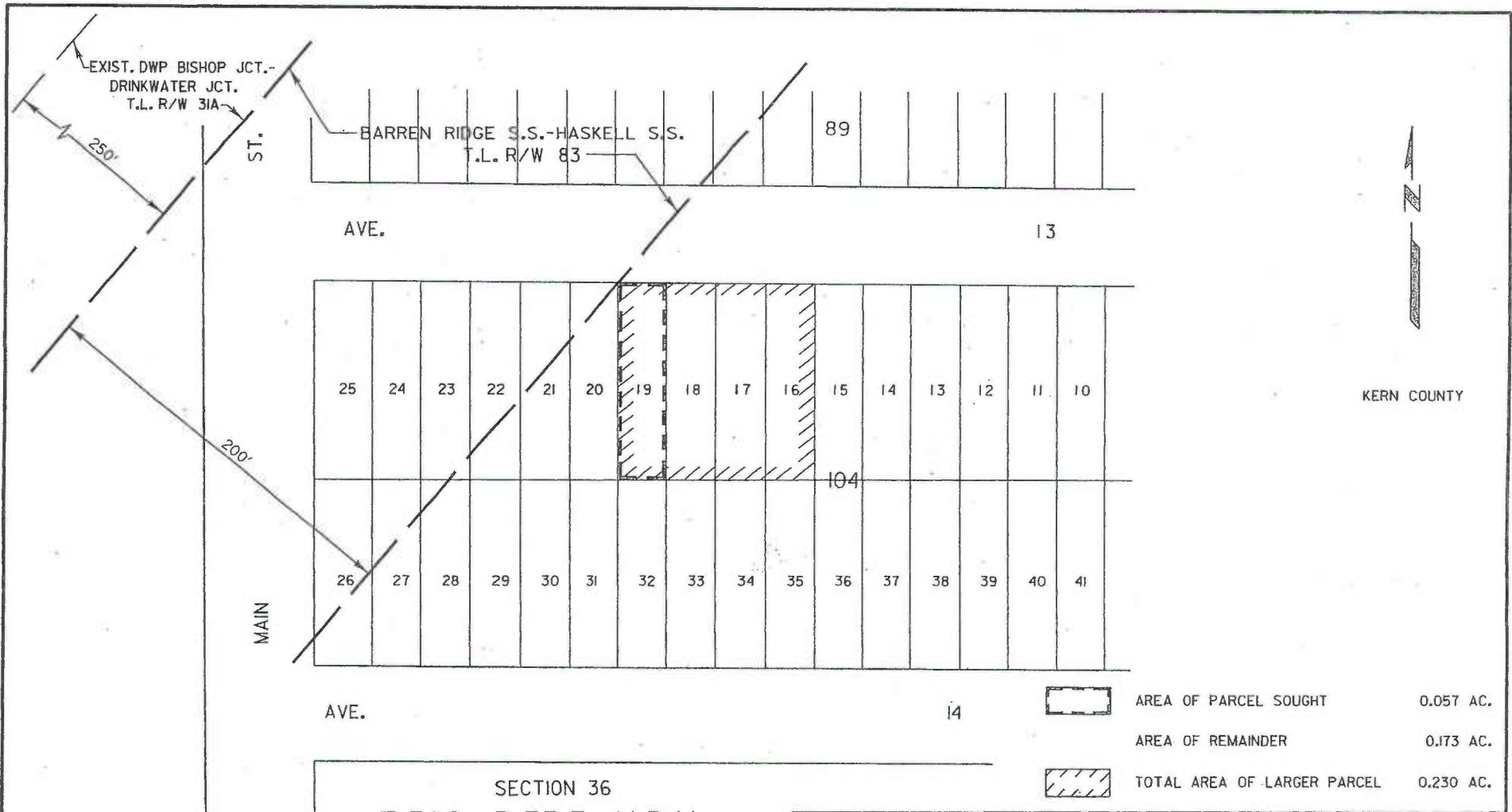
SECTION 36
T.32S., R.35 E., M.D.M.

	AREA OF PARCEL SOUGHT	0.057 AC.
	AREA OF REMAINDER	0.000 AC.
	TOTAL AREA OF LARGER PARCEL	0.057 AC.

REF:
PARCEL INDEX MAP L83-CM7
ASSESSOR'S MAP 247-135-26

AREA CALCULATIONS WERE BASED ON DOCUMENTS AND/OR MAPS FILED OR RECORDED WITH CITY, COUNTY, OR OTHER GOVERNMENT AGENCIES AND AVAILABLE AS PUBLIC RECORDS; AND NOT VERIFIED FROM FIELD SURVEYS.

REVISION			PARCEL 247068	
NO	DRN	CKD	BARREN RIDGE S.S. TO HASKELL S.S. T.L. R/W	
ENGINEERING APPROVAL			DRN	CKD
			AB	GB
FINAL APPROVAL RELEASE SIGNATURE			 <small>ENGINEER APPROVAL</small>	
DATE			4/13/10	
DESCRIPTION			POWER SYSTEM DEPARTMENT OF WATER AND POWER CITY OF LOS ANGELES	
				DRAWING NUMBER
				L83-CDR187



KERN COUNTY

	AREA OF PARCEL SOUGHT	0.057 AC.
	AREA OF REMAINDER	0.173 AC.
	TOTAL AREA OF LARGER PARCEL	0.230 AC.

REF:
PARCEL INDEX MAP L83-CM7
ASSESSOR'S MAP 247-206-14

AREA CALCULATIONS WERE BASED ON DOCUMENTS AND/OR MAPS FILED OR RECORDED WITH CITY, COUNTY, OR OTHER GOVERNMENT AGENCIES AND AVAILABLE AS PUBLIC RECORDS, AND NOT VERIFIED FROM FIELD SURVEYS.

REVISION			PARCEL 247075	
NO	DRN	CKD	BARREN RIDGE S.S. TO HASKELL S.S. T.L. R/W	
ENGINEERING APPROVAL			DRN	CKD
			EPM	GB
FINAL APPROVAL RELEASE SIGNATURE DATE			4/12/10 <small>ENGINEERING APPROVAL</small> <small>FINAL APPROVAL RELEASE SIGNATURE</small> <small>DATE</small>	
DESCRIPTION			POWER SYSTEM DEPARTMENT OF WATER AND POWER CITY OF LOS ANGELES	
			DRAWING NUMBER L83-CDR244	