

ORDINANCE NO. _____

An ordinance finding that the public interest and necessity require the acquisition by eminent domain of those certain real properties located in the vicinity southwest of Rosamond in Kern County, to the Los Angeles County Line and south to the area west of Lancaster and then south to the vicinity of the California Aqueduct in Los Angeles County and legally described in Attachment A (attached hereto and incorporated by reference) (Properties) for the Barren Ridge Renewables Transmission Project (BRRTP).

**THE PEOPLE OF THE CITY OF LOS ANGELES
DO ORDAIN AS FOLLOWS:**

Section 1. The City Council of the City of Los Angeles hereby approves, ratifies and makes the findings and authorizations set forth in Resolution No. 015-090, adopted by the Board of Water and Power Commissioners of the Department of Water and Power of the City of Los Angeles (LADWP Board).

Sec. 2. The City Council finds and determines that:

- (a) The environmental impacts of the BRRTP were evaluated in the Environmental Impact Statement/Environmental Impact Report (EIS/EIR) adopted and certified by the LADWP Board on September 18, 2012.
- (b) In accordance with the California Environmental Quality Act (CEQA) Guidelines Section 15162, no subsequent or supplemental Environmental Impact Report is required for the BRRTP, and the City Council has reviewed and considered the EIS/EIR as part of the process of determining whether to acquire the Properties.

Sec. 3. The City Council further finds and determines that:

- (a) The public interest and necessity require the BRRTP.
- (b) The BRRTP is planned or located in the manner that will be most compatible with the greatest public good and the least private injury.
- (c) The Properties described in this ordinance (Attachment A) are necessary for the BRRTP.
- (d) That either the offer required by Section 7267.2 of the Government Code has been made to the owner or owners of record, or the offer has not been made because the owner cannot be located with reasonable diligence.

- (e) Remnants of some of the Properties being acquired may be left in such size, shape or condition to render them of little or no value and are, accordingly, acquired as uneconomic remnants as provided by Code of Civil Procedure Section 1240.410.

Sec. 4. The City Attorney is hereby authorized and directed to take all steps necessary to commence legal proceedings, in a court of competent jurisdiction, to acquire the Properties by eminent domain. Counsel is also authorized and directed to seek and obtain Orders for Prejudgment Possession of said Properties in accordance with the Eminent Domain law. Counsel may enter into stipulated Orders for Prejudgment Possession and/or Possession and Use Agreements, where such agreements constitute the functional equivalent of an Order for Prejudgment Possession. Counsel is further authorized to correct any errors or to make or agree to any non-material changes to the legal description of the real properties that are deemed necessary for the conduct of the condemnation action or other proceedings or transactions required to acquire the Properties. Counsel, with the concurrence and approval of LADWP management, shall have the authority to make and agree to minor adjustments to the location of property to be acquired and to provide for physical improvements or alterations, such as access roads, culverts and other facilities, so as to mitigate Project effects to remainder property while accommodating the elements and necessities of the BRRTP. Counsel is further authorized, subject to the approval of LADWP's Board when required, to compromise and settle such eminent domain proceedings, if such negotiated settlement can be reached, and in that event, to take all necessary action to complete the acquisition, including entering into stipulations as to judgment and other matters, and to cause all such payments to be made.

Sec. 5. The City Clerk shall certify to the passage of this ordinance and have it published in accordance with Council policy, either in a daily newspaper circulated in the City of Los Angeles or by posting for ten days in three public places in the City of Los Angeles: one copy on the bulletin board located at the Main Street entrance to the Los Angeles City Hall; one copy on the bulletin board located at the Main Street entrance to the Los Angeles City Hall East; and one copy on the bulletin board located at the Temple Street entrance to the Los Angeles County Hall of Records.

I hereby certify that this ordinance was passed by the Council of the City of Los Angeles, **by a vote of not less than two-thirds** of all its members, at its meeting of _____.

HOLLY L. WOLCOTT, City Clerk


By _____ Deputy

Approved _____

Mayor

Approved as to Form and Legality

MICHAEL N. FEUER, City Attorney

By  _____
TIMOTHY J. CHUNG
Deputy City Attorney

Date 12/3/14

File No. _____

ATTACHMENT A
LEGAL DESCRIPTION OF PROPERTIES

Legal Description Parcel No. 315013
APN 315-102-01
Barren Ridge Renewable Transmission Project
Transmission Line Right of Way

Lot 8 of Tract No. 3263 in the County of Kern, State of California, as per map thereof recorded in Book 19,
page 117, of Maps in the office of the County Recorder of said County.

This property description has been prepared
by me, or under my direction, in conformance
with the Professional Land Surveyors Act.

Signature: Louis B. Gomez

Date: 9/12/12



Written by	<u>LBG</u>
Checked by	<u>LV</u>
Date	<u>9/12/12</u>

Legal Description Parcel No. 315015
APN 315-102-03
Barren Ridge Renewable Transmission Project
Transmission Line Right of Way

Lot 10 of Tract No. 3263 in the County of Kern, State of California, as per map thereof recorded in Book 19, page 117, of Maps in the office of the County Recorder of said County.

This property description has been prepared by me, or under my direction, in conformance with the Professional Land Surveyors Act.

Signature:

Louis B Gomez

Date:

9/12/12



Written by	<i>LBG</i>
Checked by	<i>AM</i>
Date	<u>09/10/12</u>

Legal Description Parcel No. 315016
APN 315-102-04
Barren Ridge Renewable Transmission Project
Transmission Line Right of Way

Lot 11 of Tract No. 3263 in the County of Kern, State of California, as per map thereof recorded in Book 19, page 117, of Maps in the office of the County Recorder of said County.

This property description has been prepared by me, or under my direction, in conformance with the Professional Land Surveyors Act.

Signature: Louis B Gomez
Date: 9/12/12



Written by	<u>AL</u>
Checked by	<u>AB</u>
Date	<u>9-10-12</u>

Legal Description Parcel No. 315018
APN 315-111-07
Barren Ridge Renewable Transmission Project
Transmission Line Right of Way

Lot 13 of Tract No. 3263 in the County of Kern, State of California, as per map thereof recorded in Book 19, page 117, of Maps in the office of the County Recorder of said County.

This property description has been prepared by me, or under my direction, in conformance with the Professional Land Surveyors Act.

Signature: Louis B Gomez
Date: 9/26/12



Written by	<u>LBG</u>
Checked by	<u>AK</u>
Date	<u>9/3/12</u>

Legal Description Parcel No. 315021
APN 315-111-04
Barren Ridge Renewable Transmission Project
Transmission Line Right of Way

That portion of Lot 16 of Tract No. 3263 in the County of Kern, State of California, as per map thereof recorded in Book 19, page 117, of Maps in the office of the County Recorder of said County, described in Deed recorded on September 28, 2004 as Instrument No. 0204234946 of Official Records in said office of the County Recorder, lying within a strip of land, 310 feet wide, the northwesterly sideline thereof being coincident with the southeasterly sideline of that certain strip of land, 250 feet wide, described in Deed recorded on October 23, 1968 as Instrument No. 63921, in Book 4209, page 474, of Official Records in said office of the County Recorder.

This property description has been prepared by me, or under my direction, in conformance with the Professional Land Surveyors Act.

Signature: Louis B. Gomez

Date: 10-10-12



Written by	<u>L.B.G.</u>
Checked by	<u>RW</u>
Date	<u>10-9-12</u>

Legal Description Parcel No, 315022
APN 315-111-02
Barren Ridge Renewable Transmission Project
Transmission Line Right of Way

That portion of Lot 18 of Tract No. 3263 in the County of Kern, State of California, as per map thereof recorded in Book 19, page 117, of Maps in the office of the County Recorder of said County, described in Deed recorded on May 26, 1994 as Instrument No. 082548, in Book 7039, page 41, of Official Records in said office of the County Recorder, lying within a strip of land, 310 feet wide, the northwesterly sideline thereof being coincident with the southeasterly sideline of that certain strip of land, 250 feet wide, described in Deed recorded on October 23, 1968 as Instrument No. 63921, in Book 4209, page 474, of Official Records in said office of the County Recorder.



This property description has been prepared by me, or under my direction, in conformance with the Professional Land Surveyors Act.

Signature: Louis B. Gomez

Date: 10-10-12

Written by	<u>L.B.G.</u>
Checked by	<u>R.W.</u>
Date	<u>10-4-12</u>

Legal Description Parcel No. 315023
APN 315-111-01
Barren Ridge Renewable Transmission Project
Transmission Line Right of Way

Lot 17 of Tract No. 3263 in the County of Kern, State of California, as per map thereof recorded in Book 19, page 117, of Maps in the office of the County Recorder of said County.

This property description has been prepared by me, or under my direction, in conformance with the Professional Land Surveyors Act.

Signature: Louis B. Gomez
Date: 9/26/12



Written by	<u>LBG</u>
Checked by	<u>AM</u>
Date	<u>9/26/12</u>

Legal Description Parcel No. 315024
APN 315-141-01
Barren Ridge Renewable Transmission Project
Transmission Line Right of Way

Lot 75 of Tract No. 3263 in the County of Kern, State of California, as per map thereof recorded in Book 19, page 117, of Maps in the office of the County Recorder of said County.

This property description has been prepared by me, or under my direction, in conformance with the Professional Land Surveyors Act.

Signature: _____

Louis B Gomez
Date: 9/26/12



Written by	<i>LBG</i>
Checked by	<i>PLU</i>
Date	<u>9/13/12</u>

Legal Description Parcel No. 315025
APN 315-141-06
Barren Ridge Renewable Transmission Project
Transmission Line Right of Way

Lot 78 of Tract No. 3263 in the County of Kern, State of California, as per map thereof recorded in Book 19, page 117, of Maps in the office of the County Recorder of said County.

This property description has been prepared by me, or under my direction, in conformance with the Professional Land Surveyors Act.

Signature: _____

Louis B Gomez

Date: _____

9/26/12



Written by	<i>LBG</i>
Checked by	<i>LBG</i>
Date	<i>9/13/12</i>

Legal Description Parcel No. 315029
APN 315-151-01
Barren Ridge Renewable Transmission Project
Transmission Line Right of Way

Lot 82 of Tract No. 3263 in the County of Kern, State of California, as per map thereof recorded in
Book 19, page 117, of Maps in the office of the County Recorder of said County.

This property description has been prepared
by me, or under my direction, in conformance
with the Professional Land Surveyors Act.

Signature:

Louis B. Gomez

Date:

9/20/12



Written by	<i>L.B.G.</i>
Checked by	<i>AM</i>
Date	<i>9/13/12</i>

Legal Description Parcel No. 315030
APN 315-151-02
Barren Ridge Renewable Transmission Project
Transmission Line Right of Way

Lot 83 of Tract No. 3263 in the County of Kern, State of California, as per map thereof recorded in Book 19, page 117, of Maps in the office of the County Recorder of said County.

This property description has been prepared by me, or under my direction, in conformance with the Professional Land Surveyors Act.

Signature: Louis B. Gomez
Date: 9/26/12



Written by ABG
Checked by AV
Date 9/13/12

Legal Description Parcel No. 315031
APN 315-151-03
Barren Ridge Renewable Transmission Project
Transmission Line Right of Way

Lot 84 of Tract No. 3263 in the County of Kern, State of California, as per map thereof recorded in Book 19, page 117, of Maps in the office of the County Recorder of said County.

This property description has been prepared by me, or under my direction, in conformance with the Professional Land Surveyors Act.

Signature: Louis B. Gomez
Date: 9/26/12



Written by LBG
Checked by ML
Date 9/13/12

Legal Description Parcel No. 315032
APN 315-151-04
Barren Ridge Renewable Transmission Project
Transmission Line Right of Way

Lot 85 of Tract No. 3263 in the County of Kern, State of California, as per map thereof recorded in Book 19, page 117, of Maps in the office of the County Recorder of said County.

This property description has been prepared by me, or under my direction, in conformance with the Professional Land Surveyors Act.

Signature: *Louis B. Gomez*
Date: 9/20/12



Written by LBG
Checked by AM
Date 09/13/12

Legal Description Parcel No. 315033
APN 315-151-05
Barren Ridge Renewable Transmission Project
Transmission Line Right of Way

That portion of Lot 86 of Tract No. 3263 in the County of Kern, State of California, as per map thereof recorded in Book 19, page 117, of Maps in the office of the County Recorder of said County, described in Deed recorded on July 20, 2005 as Instrument No. 0205187929 of Official Records in said office of the County Recorder, lying within a strip of land, 310 feet wide, the northwesterly sideline thereof being coincident with the southeasterly sideline of that certain strip of land, 250 feet wide, described in Deed recorded on October 23, 1968 as Instrument No. 63921, in Book 4209, page 474, of Official Records in said office of the County Recorder.

This property description has been prepared by me, or under my direction, in conformance with the Professional Land Surveyors Act.

Signature: *Louis B. Gomez*
Date: 9/26/12



Written by LBG
Checked by AK
Date 9/13/12

Legal Description Parcel No. 315034
APN 315-151-06
Barren Ridge Renewable Transmission Project
Transmission Line Right of Way

That portion of Lot 87 of Tract No. 3263 in the County of Kern, State of California, as per map thereof recorded in Book 19, page 117, of Maps in the office of the County Recorder of said County, described in Deed recorded on July 21, 1992 as Instrument No. 103012, in Book 6703, page 1582, of Official Records in said office of the County Recorder, lying within a strip of land, 310 feet wide, the northwesterly sideline thereof being coincident with the southeasterly sideline of that certain strip of land, 250 feet wide, described in Deed recorded on October 23, 1968 as Instrument No. 63921, in Book 4209, page 474, of Official Records in said office of the County Recorder.

This property description has been prepared by me, or under my direction, in conformance with the Professional Land Surveyors Act.

Signature: _____

Louis B. Gomez

Date: _____

9/26/12



Written by	<i>LBG</i>
Checked by	<i>AM</i>
Date	<i>9/13/12</i>

Legal Description Parcel No. 252002
APN 252-341-18
Barren Ridge Renewable Transmission Project
Transmission Line Right of Way

That portion of the Northwest Quarter of the Southwest Quarter of the Northwest Quarter of Fractional Section 18, T. 9 N., R. 13 W., S.B.M. in the County of Kern, State of California, according to the official plat thereof, described in Deed recorded on November 25, 1998 as Instrument No. 0198164048 of Official Records in the office of the County Recorder of said County, lying within a strip of land, 310 feet wide, the northwesterly sideline thereof being coincident with the southeasterly sideline, and the northeasterly and southwesterly prolongations of said southeasterly sideline, of that certain strip of land, 250 feet wide, described in Deed recorded on August 30, 1968 as Instrument No. 50885, in Book 4192, page 421, of Official Records in said office of the County Recorder.

This property description has been prepared by me, or under my direction, in conformance with the Professional Land Surveyors Act.

Signature:

Louis B. Gomez

Date:

9/26/12



Written by	<i>LBG</i>
Checked by	<i>AM</i>
Date	9/13/12

Legal Description Parcel No. 359001
APN 359-051-22
Barren Ridge Renewable Transmission Project
Transmission Line Right of Way

That portion of the East Half of the Northwest Quarter of the Northeast Quarter of Section 24, T. 9 N., R. 14 W., S.B.M., in the County of Kern, State of California, according to the official plat thereof, described in Parcel 21 of Deed recorded on September 1, 2006 as Instrument No. 0206218448 of Official Records in the office of the County Recorder of said County, lying within a strip of land, 400 feet wide, the northwesterly sideline thereof being coincident with the southeasterly sideline, and the southwesterly and northeasterly prolongations of said southeasterly sideline, of that certain strip of land, 250 feet wide, described in Deed recorded on July 30, 1968 as Instrument No. 44119, in Book 4183, page 79, of Official Records in said office of the County Recorder.

This property description has been prepared by me, or under my direction, in conformance with the Professional Land Surveyors Act.

Signature: Louis B. Gorez

Date: 10-1-12



Written by	<u>L.B.G.</u>
Checked by	<u>R.W.</u>
Date	<u>10-1-12</u>

Legal Description Parcel No. 359002
APN 359-051-06
Barren Ridge Renewable Transmission Project
Transmission Line Right of Way

That portion of the West Half of the Northwest Quarter of the Northeast Quarter of Section 24, T. 9 N., R. 14 W., S.B.M., in the County of Kern, State of California, according to the official plat thereof, described in Deed recorded on November 20, 2003 as Instrument No. 0203253586 of Official Records in the office of the County Recorder of said County, lying southeasterly of the southeasterly sideline of that certain strip of land, 250 feet wide, described in Deed recorded on January 9, 1969 as Instrument No. 01227, in Book 4232, page 430, of Official Records in said office of the County Recorder.

This property description has been prepared by me, or under my direction, in conformance with the Professional Land Surveyors Act.

Signature: Louis B Gomez
Date: 10-1-12



Written by LBG
Checked by RAW
Date 10-1-12

Legal Description Parcel No. 359004
APN 359-051-09
Barren Ridge Renewable Transmission Project
Transmission Line Right of Way

That portion of the South Half of the North Half of the Southwest Quarter of the Northeast Quarter of Section 24, T. 9 N., R. 14 W., S.B.M., in the County of Kern, State of California, according to the official plat thereof, described in Deed recorded on February 12, 1991 as Instrument No. 018069, in Book 6487, page 0339, of Official Records in the office of the County Recorder of said County, lying within a strip of land, 500 feet wide, the northwesterly sideline thereof being coincident with the southeasterly sideline, and the northeasterly prolongation of said southeasterly sideline, of that certain strip of land, 250 feet wide, described in Parcel No. 108 of Final Order of Condemnation, Case No. 98058, of the Superior Court of the State of California for the County of Kern, a certified copy thereof being recorded on February 9, 1970 as Instrument No. 07077, in Book 4365, page 468, of Official Records in said office of the County Recorder.

This property description has been prepared by me, or under my direction, in conformance with the Professional Land Surveyors Act.

Signature: Louis B. Gomez
Date: 10/3/12



Written by LBG
Checked by RM.....
Date 10-2-12.....

Legal Description Parcel No. 359016
APN 359-051-10
Barren Ridge Renewable Transmission Project
Transmission Line Right of Way

That portion of the West Half of the West Half of the South Half of the Southwest Quarter of the Northeast Quarter of Section 24, T. 9 N., R. 14 W., S.B.M., in the County of Kern, State of California, according to the official plat thereof, described in Corporation Grant Deed recorded on April 21, 1987 as Instrument No. 048485, in Book 5995, page 160, of Official Records in the office of the County Recorder of said County, lying within a strip of land, 500 feet wide, the northwesterly sideline thereof being coincident with the southeasterly sideline of that certain strip of land, 250 feet wide, described in Parcel No. 108 of Final Order of Condemnation, Case No. 98058, of the Superior Court of the State of California for the County of Kern, a certified copy thereof being recorded on February 9, 1970 as Instrument No. 07077, in Book 4365, page 468, of Official Records in said office of the County Recorder.

This property description has been prepared by me, or under my direction, in conformance with the Professional Land Surveyors Act.

Signature: Louis B Gomez

Date: 10/10/12



Written by	<u>LSB</u>
Checked by	<u>MS</u>
Date	<u>10-10-12</u>

Legal Description Parcel No. 359005
APN 359-051-02
Barren Ridge Renewable Transmission Project
Transmission Line Right of Way

That portion of the South Half of the Northwest Quarter of Section 24, T. 9 N., R. 14 W., S.B.M., in the County of Kern, State of California, according to the official plat thereof, described in Parcel 3 of Deed recorded on November 30, 1999 as Instrument No. 0199170079 of Official Records in the office of the County Recorder of said County, lying southeasterly of the southeasterly sideline of that certain strip of land, 250 feet wide, described in Parcel No. 108 of Final Order of Condemnation, Case No. 98058, of the Superior Court of the State of California for the County of Kern, a certified copy thereof being recorded on February 9, 1970 as Instrument No. 07077, in Book 4365, page 468, of Official Records in said office of the County Recorder.

This property description has been prepared by me, or under my direction, in conformance with the Professional Land Surveyors Act.

Signature: Louis B Gomez

Date: 10-1-12



Written by LBG
Checked by HW
Date 10-1-12

Legal Description Parcel No. 359006
APN 359-052-05
Barren Ridge Renewable Transmission Project
Transmission Line Right of Way

That portion of the Northeast Quarter of the Southwest Quarter of Section 24, T. 9 N., R. 14 W., S.B.M., in the County of Kern, State of California, according to the official plat thereof, lying within a strip of land, 500 feet wide, the northwesterly sideline thereof being coincident with the southeasterly sideline, and the northeasterly and southwesterly prolongations of said southeasterly sideline, of that certain strip of land, 250 feet wide, described in Deed recorded on May 20, 1968 as Instrument No. 29941, in Book 4162, page 297, of Official Records in the office of the County Recorder of said County.

This property description has been prepared by me, or under my direction, in conformance with the Professional Land Surveyors Act.

Signature: Louis B Gomez
Date: 10-1-12



Written by	<u>LBG</u>
Checked by	<u>PLW</u>
Date	<u>10-1-12</u>

Legal Description Parcel No. 359008
APN 359-052-08
Barren Ridge Renewable Transmission Project
Transmission Line Right of Way

That portion of the Northwest Quarter of the Southeast Quarter of the Southwest Quarter of Section 24, T. 9 N., R. 14 W., S.B.M., in the County of Kern, State of California, according to the official plat thereof, described in Deed recorded on June 25, 1975 as Instrument No. 42744, in Book 4901, page 1884, of Official Records in the office of the County Recorder of said County, lying within a strip of land, 200 feet wide, the northwesterly sideline thereof being coincident with the southeasterly sideline, and the southwesterly prolongation of said southeasterly sideline, of that certain strip of land, 250 feet wide, described in Deed recorded on May 20, 1968 as Instrument No. 29941, in Book 4162, page 297, of Official Records in the office of the County Recorder of said County.

Legal Description Approved
James B. Dorne
Right of Way Engineer
Power System

Written by *AB*
Checked by *RL*
Date *9-7-10*

Legal Description Parcel No. 359009
APN 359-052-02
Barren Ridge Renewable Transmission Project
Transmission Line Right of Way

That portion of the Southwest Quarter of the Southwest Quarter of Section 24, T. 9 N., R. 14 W., S.B.M., in the County of Kern, State of California, according to the official plat thereof, described in Deed recorded on May 27, 2005 as Instrument No: 0205137343 of Official Records, in the office of the County Recorder of said County, lying within a strip of land, 200 feet wide, the northwesterly sideline thereof being coincident with the southeasterly sideline, and the northeasterly prolongation of said southeasterly sideline, of that certain strip of land, 250 feet wide, described in Deed recorded on May 17, 1968 as Instrument No. 29654, in Book 4161, page 879, of Official Records in the office of the County Recorder of said County.

Written by	<i>AKB</i>
Checked by	<i>RW</i>
Date	<i>9-7-10</i>

Legal Description Approved
[Signature]
Right of Way Engineer
Power System

Legal Description Parcel No. 359010
APN 359-031-03
Barren Ridge Renewable Transmission Project
Transmission Line Right of Way

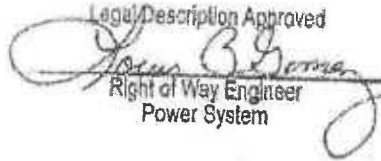
That portion of the Northwest Quarter of Section 25, T. 9 N., R. 14 W., S.B.M., in the County of Kern, State of California, according to the official plat thereof, lying northwesterly of a line parallel with and distant 200.00 feet southeasterly of the southeasterly sideline of that certain strip of land, 250 feet wide, described in Easement Deed recorded on March 29, 1951 as Instrument No. 14243, in Book 1791, page 261, of Official Records in said office of the County Recorder.

Legal Description Approved
Joseph B. Sims
Right of Way Engineer
Power System

Written by *ASB*
Checked by *RL*
Date *9-1-10*

Legal Description Parcel No. 359011
APN 359-031-02
Barren Ridge Renewable Transmission Project
Transmission Line Right of Way

That portion of the Northeast Quarter of Section 26, T. 9 N., R. 14 W., S.B.M., in the County of Kern, State of California, according to the official plat thereof, lying within a strip of land, 450.00 feet wide, the northwesterly sideline thereof being coincident with the northwesterly sideline of that certain strip of land, 250 feet wide, described in Easement Deed recorded on September 21, 1950 as Instrument No. 39310, in Book 1711, page 290, of Official Records in said office of the County Recorder.

Legal Description Approved

Right of Way Engineer
Power System

Written by	<i>AGB</i>
Checked by	<i>AW</i>
Date	<i>9-1-10</i>

Legal Description Parcel No. 359012
APN 359-031-15
Barren Ridge Renewable Transmission Project
Transmission Line Right of Way

That portion of the Southeast Quarter of Section 26, T. 9 N., R. 14 W., S.B.M., in the County of Kern, State of California, according to the official plat thereof, described in Deed recorded on January 22, 2003 as Instrument No. 0203011717 of Official Records in the office of the County Recorder of said County, lying within a strip of land, 310.00 feet wide, the northwesterly sideline thereof being coincident with the southeasterly sideline, and the northeasterly prolongation of said southeasterly sideline, of that certain strip of land, 250 feet wide, described in Final Order of Condemnation, Case No. 98058, a certified copy thereof being recorded on January 20, 1970 as Instrument No. 03114, in Book 4358, page 378, of Official Records in said office of the County Recorder.

Excepting therefrom, any portion of said Southeast Quarter of Section 26, lying within that certain strip of land, 20.00 feet wide, described in Grant Deed recorded on April 13, 1977 as Instrument No. 32038, in Book 5020, page 676, of Official Records in the office of the County Recorder of said County.

This property description has been prepared by me, or under my direction, in conformance with the Professional Land Surveyors Act.

Signature: Louis B. Gomez
Date: 10/15/12



Written by CB
Checked by RW
Date 10-15-12

Legal Description Parcel No. 359013
APN 359-031-35
Barren Ridge Renewable Transmission Project
Transmission Line Right of Way

That portion of the northerly 20.00 feet of the southerly 50.00 feet of the Southeast Quarter of Section 26, T. 9 N., R. 14 W., S.B.M., in the County of Kern, State of California, according to the official plat thereof, described in Grant Deed recorded on April 13, 1977 as Instrument No. 32038, in Book 5020, page 676, of Official Records in the office of the County Recorder of said County, lying within a strip of land, 310.00 feet wide, the northwesterly sideline thereof being coincident with the southeasterly sideline of that certain strip of land, 250 feet wide, described in Final Order of Condemnation, Case No. 98058, a certified copy thereof being recorded on January 20, 1970 as Instrument No. 03114, in Book 4358, page 378, of Official Records in said office of the County Recorder.

This property description has been prepared by me, or under my direction, in conformance with the Professional Land Surveyors Act.

Signature: *Louis B. Gomez*

Date: 10/15/12



Written by	<i>LBG</i>
Checked by	<i>RW</i>
Date	<i>10-15-12</i>

Legal Description Parcel No. 359014
APN 359-032-01
Barren Ridge Renewable Transmission Project
Transmission Line Right of Way

That portion of the North Half of Section 35, T. 9 N., R. 14 W., S.B.M., in the County of Kern, State of California, according to the official plat thereof, described in Deed recorded on March 22, 1996 as Instrument No. 0196037023 of Official Records in the office of the County Recorder of said County, lying within a strip of land, 310.00 feet wide, the northwesterly sideline thereof being coincident with the southeasterly sideline, and the northeasterly prolongation of said southeasterly sideline, of that certain strip of land, 250 feet wide, described in Deed recorded on October 4, 1968 as Instrument No. 60067, in Book 4203, page 894, of Official Records in said office of the County Recorder.

This property description has been prepared by me, or under my direction, in conformance with the Professional Land Surveyors Act.

Signature: Louis B. Gomez
Date: 10/15/12



Written by L.B.G.
Checked by RM
Date 10-15-12

Legal Description Parcel No. 359015
APN 359-032-17
Barren Ridge Renewable Transmission Project
Transmission Line Right of Way

That portion of the South Half of Section 35, T. 9 N., R. 14 W., S.B.M., in the County of Kern, State of California, according to the official plat thereof, described in Deed recorded on July 28, 2006 as Instrument No. 0206184323 of Official Records in the office of the County Recorder of said County, lying within a strip of land, 310.00 feet wide, the northwesterly sideline thereof being coincident with the southeasterly sideline, and the northeasterly prolongation of said southeasterly sideline, of that certain strip of land, 250 feet wide, described in Final Order of Condemnation, Case No. 98058 of the Superior Court of the State of California for the County of Kern, a certified copy thereof being recorded on June 18, 1971 as Instrument No. 42835, in Book 4539, page 95, of Official Records in said office of the County Recorder.

This property description has been prepared by me, or under my direction, in conformance with the Professional Land Surveyors Act.

Signature: Louis B Gomez

Date: 10/15/12



Written by	<u>LBG</u>
Checked by	<u>RW</u>
Date	<u>10-15-12</u>

Legal Description Parcel No. 326120
APN 3261-032-074
Barren Ridge Renewable Transmission Project
Transmission Line Right of Way

That portion of the North Half of the East Half of the Northwest Quarter of the Northwest Quarter of Section 2, T. 8 N., R. 14 W., S.B.M. according to the Official Plat thereof, in the County of Los Angeles, State of California, described in Corporation Grant Deed recorded on March 18, 1994 as Instrument No. 94-542279, in the office of the County Recorder of said County, lying within a strip of land, 375.00 feet wide, the northwesterly sideline thereof being coincident with the southeasterly sideline, and the northeasterly prolongation of said southeasterly sideline, of that certain strip of land, 250 feet wide, described in easement deed recorded on September 7, 1950 as Instrument No. 1479, in Book 34235, page 250, of Official Records in said office of the County Recorder.

This property description has been prepared by me, or under my direction, in conformance with the Professional Land Surveyors Act.

Signature: Louis B. Gomez

Date: 2/21/13



Written by	<u>LBG</u>
Checked by	<u>FW</u>
Date	<u>2.21.13</u>

Legal Description Parcel No. 326006
APN 3261-032-039
Barren Ridge Renewable Transmission Project
Transmission Line Right of Way

The East Half of the Southwest Quarter of the Northwest Quarter of the Northwest Quarter of Section 2,
T. 8 N., R. 14 W., S.B.M., in the County of Los Angeles, State of California, according to the official plat
thereof, described in Deed recorded on February 17, 2004 as Instrument No. 04-0346279 of Official
Records in the office of the County Recorder of said County.

This property description has been prepared
by me, or under my direction, in conformance
with the Professional Land Surveyors Act.

Signature: Louis B. Gomez

Date: 10/22/12



Written by	<u>LBG</u>
Checked by	<u>RW</u>
Date	<u>10-17-12</u>

Legal Description Parcel No. 326014
APN 3261-033-052
Barren Ridge Renewable Transmission Project
Transmission Line Right of Way

The Southeast Quarter of the Southwest Quarter of the Northwest Quarter of the Southwest Quarter of Section 2, T. 8 N., R. 14 W., S.B.M., in the County of Los Angeles, State of California, according to the official plat thereof, described in Parcel 2 of Deed recorded on July 28, 2006 as Instrument No. 06-1674577 of Official Records in the office of the County Recorder of said County.

This property description has been prepared by me, or under my direction, in conformance with the Professional Land Surveyors Act.

Signature: Louis B. Gomez

Date: 10/22/12

Written by	<u>LBG</u>
Checked by	<u>RW</u>
Date	<u>10-17-12</u>



Legal Description Parcel No. 326016
APN 3261-033-050
Barren Ridge Renewable Transmission Project
Transmission Line Right of Way

The Southeast Quarter of the Northwest Quarter of the Southwest Quarter of the Southwest Quarter of Section 2, T. 8 N., R. 14 W., S.B.M., in the County of Los Angeles, State of California, according to the official plat thereof, described in Parcel 11 of Deed recorded on September 5, 2006 as Instrument No. 06-1964964 of Official Records in the office of the County Recorder of said County.

This property description has been prepared by me, or under my direction, in conformance with the Professional Land Surveyors Act.

Signature: Louis B. Gomez

Date: 10/22/12



Written by	<u>L.B.G.</u>
Checked by	<u>RAV</u>
Date	<u>10-17-12</u>

Legal Description Parcel No. 326017
APN 3261-033-049
Barren Ridge Renewable Transmission Project
Transmission Line Right of Way

The Northeast Quarter of the Southwest Quarter of the Southwest Quarter of the Southwest Quarter of Section 2, T. 8 N., R. 14 W., S.B.M., in the County of Los Angeles, State of California, according to the official plat thereof, described in Deed recorded on November 2, 1977 as Instrument No. 77-1216829 of Official Records in the office of the County Recorder of said County.

This property description has been prepared by me, or under my direction, in conformance with the Professional Land Surveyors Act.

Signature: Louis B. Gomez

Date: 10/22/12



Written by	<u>LBG</u>
Checked by	<u>PLW</u>
Date	<u>10-22-12</u>

Legal Description Parcel No. 326021
APN 3261-026-021
Barren Ridge Renewable Transmission Project
Transmission Line Right of Way

Lot 21 of Tract No. 29945 in the County of Los Angeles, State of California, as per map thereof recorded in Book 809, pages 1 through 11, of Maps in the office of the County Recorder of said County.

Legal Description Approved
Joseph B. Stone
Right of Way Engineer
Power System

Written by <i>ASB</i>
Checked by <i>ASB</i>
Date <i>9-28-10</i>

Legal Description Parcel No. 326023
APN 3261-027-007
Barren Ridge Renewable Transmission Project
Transmission Line Right of Way


Lot 35 of Tract No. 29945 in the County of Los Angeles, State of California, as per map thereof recorded in Book 809, pages 1 through 11, of Maps in the office of the County Recorder of said County.



Legal Description Approved
Russ B. Stone
Right of Way Engineer
Power System

Written by	<i>ab</i>
Checked by	<i>rw</i>
Date	<i>9-28-10</i>

Legal Description Parcel No. 326025
APN 3261-027-021
Barren Ridge Renewable Transmission Project
Transmission Line Right of Way

Lot 49 of Tract No. 29945 in the County of Los Angeles, State of California, as per map thereof recorded in Book 809, pages 1 through 11, of Maps in the office of the County Recorder of said County.

Legal Description Approved

Right of Way Engineer
Power System

Written by 
Checked by 
Date 9-28-10

Legal Description Parcel No. 326031
APN 3261-029-020
Barren Ridge Renewable Transmission Project
Transmission Line Right of Way

Lot 104 of Tract No. 29945 in the County of Los Angeles, State of California, as per map thereof recorded in Book 809, pages 1 through 11, of Maps in the office of the County Recorder of said County.

Legal Description Approved

Right of Way Engineer
Power System

Written by	<i>CS</i>
Checked by	<i>RH</i>
Date	<i>9-22-10</i>

Legal Description Parcel No. 326034
APN 3261-015-022
Barren Ridge Renewable Transmission Project
Transmission Line Right of Way

That portion of the West Half of the Northwest Quarter of the Northwest Quarter of Section 14, T. 8 N., R. 14 W., S.B.M., in the County of Los Angeles, State of California, according to the official plat thereof, described in Deed recorded on November 13, 1984 as Instrument No. 84-1349171 of Official Records in the office of the County Recorder of said County, lying easterly of the easterly line of that certain parcel of land described in Final Order of Condemnation, Case No. 893,873 of the Superior Court of the State of California for the County of Los Angeles, a certified copy thereof being recorded on March 31, 1970, as Instrument No. 2877, in Book D4672, page 599 of Official Records, in said office of the County Recorder, and amended and corrected in Order Amending And Correcting Judgment and Final Order of Condemnation, Nunc Pro Tunc, Case No. 893,873 of the Superior Court of the State of California for the County of Los Angeles, a certified copy thereof being recorded on March 4, 1971 as Instrument No. 3419, in Book D4987, page 398, of Official Records in said office of the County Recorder.

This property description has been prepared by me, or under my direction, in conformance with the Professional Land Surveyors Act.

Signature: Louis B. Gomez
Date: 11/28/12



Written by	<u>LBG</u>
Checked by	<u>RWJ</u>
Date	<u>10-22-12</u>

Legal Description Parcel No. 326122
APN 3261-015-002
Barren Ridge Renewable Transmission Project
Transmission Line Right of Way

That portion of the East Half of the Northwest Quarter of the Northwest Quarter of Section 14, T. 8 N., R. 14 W., S.B.M. according to the Official Plat thereof, in the County of Los Angeles, State of California, lying within a strip of land, 375.00 feet wide, the westerly sideline thereof being coincident with the easterly sideline, and the southerly prolongation of said easterly sideline, of that certain strip of land, 250 feet wide, described in Order Amending and Correcting Judgment and Final Order of Condemnation, Nunc Pro Tunc, Case No. 893-873, of the Superior Court of the State of California for the County of Los Angeles, a certified copy thereof being recorded on March 4, 1971 as Instrument No. 3419, in Book D4987, page 398, of Official Records in the office of the County Recorder of said County.

This property description has been prepared by me, or under my direction, in conformance with the Professional Land Surveyors Act.

Signature Louis B. Gomez

Date: 2/21/13



Written by	<u>LBG</u>
Checked by	<u>LBG</u>
Date	<u>2-21-13</u>

Legal Description Parcel No. 326035
APN 3261-015-018
Barren Ridge Renewable Transmission Project
Transmission Line Right of Way

The Northeast Quarter of the Northwest Quarter of the Southwest Quarter of the Northwest Quarter of Section 14, T. 8 N., R. 14 W., S.B.M., in the County of Los Angeles, State of California, according to the official plat thereof, described in Deed recorded on October 4, 1993 as Instrument No. 93-1934294 of Official Records in the office of the County Recorder of said County.

This property description has been prepared by me, or under my direction, in conformance with the Professional Land Surveyors Act.

Signature: Louis B. Gomez

Date: 11/28/12



Written by L.B.G.
Checked by [initials]
Date 10-18-12

Legal Description Parcel No. 326039
APN 3261-016-001
Barren Ridge Renewable Transmission Project
Transmission Line Right of Way

That portion of the Southwest Quarter of Section 14, T. 8 N., R. 14 W., S.B.M., in the County of Los Angeles, State of California, according to the official plat thereof, described in Order Approving Petition for Final Distribution on Waiver of Account, Case No. LP-005475, of the Superior Court of the State of California for the County of Los Angeles, a certified copy thereof being recorded on July 19, 2002 as Instrument No. 02-1681439 of Official Records in the office of the County Recorder of said County, lying within a strip of land, 375 feet wide, the westerly sideline thereof being coincident with the easterly sideline, and the northerly and southerly prolongations of said easterly sideline, of that certain strip of land, 250 feet wide, described in Deed recorded on April 26, 1968 as Instrument No. 375, in Book D3982, page 789, of Official Records in said office of the County Recorder.

This property description has been prepared by me, or under my direction, in conformance with the Professional Land Surveyors Act.

Signature: Louis B. Gomez
Date: 2/11/13



Written by LBG
Checked by RL
Date 2-11-13

Legal Description Parcel No. 326041
APN 3263-005-012
Barren Ridge Renewable Transmission Project
Transmission Line Right of Way

Lot 5 of Tract No. 37825 in the County of Los Angeles, State of California, as per map thereof recorded in Book 957, pages 13 through 15, of Maps in the office of the County Recorder of said County.

This property description has been prepared by me, or under my direction, in conformance with the Professional Land Surveyors Act.

Signature:

Louis B. Gomez

Date:

11/5/12



Written by *AM*
Checked by *CFB*
Date *11/5/12*

Legal Description Parcel No. 326112
APN 3263-005-011
Barren Ridge Renewable Transmission Project
Transmission Line Right of Way

That portion of Lot 4 of Tract No. 37825 in the County of Los Angeles, State of California, as per map thereof recorded in Book 957, pages 13 through 15, of Maps in the office of the County Recorder of said County, lying within a strip of land, 375.00 feet wide, the westerly sideline thereof being coincident with the easterly sideline, and the northerly prolongation of said easterly sideline, of that certain strip of land, 250 feet wide, described in Deed recorded on December 27, 1968 as Instrument No. 346, in Book D4234, page 418, of Official Records in said office of the County Recorder.

This property description has been prepared by me, or under my direction, in conformance with the Professional Land Surveyors Act.

Signature: *Louis B. Gomez*
Date: 11/28/12



Written by	<i>LGB</i>
Checked by	<i>RW</i>
Date	<i>11-20-12</i>

Legal Description Parcel No. 326043
APN 3263-005-018
Barren Ridge Renewable Transmission Project
Transmission Line Right of Way

Lot 11 of Tract No. 37825 in the County of Los Angeles, State of California, as per map thereof recorded in Book 957, pages 13 through 15, of Maps in the office of the County Recorder of said County.

This property description has been prepared by me, or under my direction, in conformance with the Professional Land Surveyors Act.

Signature: Louis B Gomez

Date: 11/28/12



Written by	<u>AGS</u>
Checked by	<u>RW</u>
Date	<u>11-20-12</u>

Legal Description Parcel No. 326127
APN 3263-005-006
Barren Ridge Renewable Transmission Project
Transmission Line Right of Way

That portion of the Southwest Quarter of Section 23, T. 8 N., R. 14 W. S.B.M., in the County of Los Angeles, State of California, according to the official plat thereof, described in Quitclaim Deed recorded on December 8, 2003 as Instrument No. 03-3698539 of Official Records in the office of the County Recorder of said County, lying within a strip of land, 375.00 feet wide, the westerly sideline thereof being coincident with the easterly sideline, and the northerly and southerly prolongations of said easterly sideline, of that certain strip of land, 250 feet wide, described in Deed recorded on February 21, 1968 as Instrument No. 376 in Book D3918, page 658, of said Official Records.

This property description has been prepared by me, or under my direction, in conformance with the Professional Land Surveyors Act.

Signature: Louis B. Gomez
Date: 3/6/13



Written by	<u>LBG</u>
Checked by	<u>RM</u>
Date	<u>3-6-13</u>

Legal Description Parcel No. 326044
APN 3263-010-016
Barren Ridge Renewable Transmission Project
Transmission Line Right of Way

That portion of the Northwest Quarter of the Northwest Quarter of Section 26, T. 8 N., R. 14 W. S.B.M., in the County of Los Angeles, State of California, according to the official plat thereof, described in Exhibit B of Individual Grant Deed recorded on February 21, 1986 as Instrument No. 86-230196 of Official Records in the office of the County Recorder of said County, lying easterly of the easterly sideline of that certain strip of land, 250 feet in width, described in Parcel 83 of Final Order of Condemnation, Case No. 893,873 of the Superior Court of the State of California for the County of Los Angeles, a certified copy of said Final Order of Condemnation being recorded on May 9, 1969, as Instrument No. 3212, in Book D4365, page 555, of Official Records in the office of the County Recorder of said County.

This property description has been prepared by me, or under my direction, in conformance with the Professional Land Surveyors Act.

Signature: Louis B. Gomez

Date: 12/19/12



Written by LAG
Checked by RAW
Date 12-17-12

Legal Description Parcel No. 326115
APN 3263-010-017
Barren Ridge Renewable Transmission Project
Transmission Line Right of Way

That portion of the East Half of the Northwest Quarter of the Northwest Quarter of Section 26, T. 8 N., R. 14 W. S.B.M., in the County of Los Angeles, State of California, according to the official plat thereof, described in Exhibit "A" of Corporation Grant Deed recorded on June 5, 1985 as Instrument No. 85-628050 of Official Records in the office of the County Recorder of said County, lying within a strip of land, 375.00 feet wide, the westerly sideline thereof being coincident with the easterly sideline, and the northerly and southerly prolongations of said easterly sideline, of that certain strip of land, 250 feet wide, described in Parcel 83 of Final Order of Condemnation Case No. 893,873 of the Superior Court of the State of California for the County of Los Angeles, a certified copy thereof being recorded on May 9, 1969 as Instrument No. 3212, in Book D4365, page 555, of Official Records in said office of the County Recorder.

This property description has been prepared by me, or under my direction, in conformance with the Professional Land Surveyors Act.

Signature: Louis B. Gomez
Date: 12/19/12



Written by	<u>LBG</u>
Checked by	<u>RW</u>
Date	<u>12-17-12</u>

Legal Description Parcel No. 326045
APN 3263-010-009
Barren Ridge Renewable Transmission Project
Transmission Line Right of Way

That portion of the Southwest Quarter of the Northwest Quarter of Section 26, T. 8 N., R. 14 W. S.B.M., in the County of Los Angeles, State of California, according to the official plat thereof, described in Parcel 8 of Grant Deed recorded on April 16, 2001 as Instrument No. 01-0639959 of Official Records in the office of the County Recorder of said County.

Excepting therefrom that certain parcel of land described in Deed recorded on August 26, 1968, as Instrument No. 379, in Book D4111, page 708 of Official Records, in the office of the County Recorder of said County.

This property description has been prepared by me, or under my direction, in conformance with the Professional Land Surveyors Act.

Signature: *Louis B. Gomez*
Date: 12/19/12



Written by *L.B.G.*
Checked by *RW*
Date 12-19-12

Legal Description Parcel No. 326047
APN 3263-011-001
Barren Ridge Renewable Transmission Project
Transmission Line Right of Way

That portion of the West Half of Northwest Quarter of the Southwest Quarter of Section 26, T. 8 N.,
R. 14 W. S.B.M., in the County of Los Angeles, State of California, according to the official plat thereof,
described in Deed recorded on October 6, 2006 as Instrument No. 06-2235113 of Official Records in the
office of the County Recorder of said County.

This property description has been prepared
by me, or under my direction, in conformance
with the Professional Land Surveyors Act.

Signature: Louis B. Gomez

Date: 11/30/12



Written by	<u>LBG</u>
Checked by	<u>RAW</u>
Date	<u>11/29/12</u>

Legal Description Parcel No. 326048
APN 3263-011-020
Barren Ridge Renewable Transmission Project
Transmission Line Right of Way

Those portions of the Southwest Quarter of Section 26, T. 8 N., R. 14 W., S.B.M., in the City of Los Angeles, County of Los Angeles, State of California, described in Deeds recorded on October 6, 2006 as Instrument No. 06-2235114, and on September 7, 1990 as Instrument No. 90-1544794, both of Official Records in the office of the County Recorder of said County, lying westerly of a line parallel with and distant easterly 375.00 feet from the easterly sideline of that certain strip of land, 250 feet wide, described in Deed recorded on March 3, 1969 as Instrument No. 301, in Book D4294, page 860, of Official Records in the office of the County Recorder of said County.

This property description has been prepared by me, or under my direction, in conformance with the Professional Land Surveyors Act.

Signature: *Louis B Gomez*
Date: 11/30/12



Written by *LBG*
Checked by *RLW*
Date 11-29-12

Legal Description Parcel No. 326117
APN 3263-011-003
Barren Ridge Renewable Transmission Project
Transmission Line Right of Way

That portion of the South Half of the North Half of the East Half of the West Half of the Southwest Quarter of Section 26, T. 8 N., R. 14 W., S.B.M., in the City of Los Angeles, County of Los Angeles, State of California, described in Deed recorded on April 29, 2008 as Instrument No. 20080745307 of Official Records in the office of the County Recorder of said County, lying within a strip of land, 375 feet wide, the westerly sideline thereof being coincident with the easterly sideline of that certain strip of land, 250 feet wide, described in Deed recorded on March 3, 1969 as Instrument No. 301, in Book D4294, page 860, of Official Records in the office of the County Recorder of said County.

This property description has been prepared by me, or under my direction, in conformance with the Professional Land Surveyors Act.

Signature: Louis B Gomez
Date: 11/30/12



Written by L.B.
Checked by R.W.
Date 11-29-12

Legal Description Parcel No. 326049
APN 3265-001-148
Barren Ridge Renewable Transmission Project
Transmission Line Right of Way

The Northeast Quarter of the Northwest Quarter of the Northwest Quarter of the Northwest Quarter of
Section 35, T. 8 N., R. 14 W. S.B.M., in the County of Los Angeles, State of California, according to the
official plat thereof, described in Parcel 1 of Deed recorded on January 12, 2001 as Instrument
No. 01-0072168 of Official Records in the office of the County Recorder of said County.

This property description has been prepared
by me, or under my direction, in conformance
with the Professional Land Surveyors Act.

Signature Louis B. Gomez

Date: 11/28/12



Written by	<u>ASB</u>
Checked by	<u>RM</u>
Date	<u>11-20-12</u>

Legal Description Parcel No. 326050
APN 3265-001-147
Barren Ridge Renewable Transmission Project
Transmission Line Right of Way

The Southeast Quarter of the Northwest Quarter of the Northwest Quarter of the Northwest Quarter of Section 35, T. 8 N., R. 14 W. S.B.M., in the County of Los Angeles, State of California, according to the official plat thereof, described in Parcel 2 of Deed recorded on January 12, 2001 as Instrument No. 01-0072168 of Official Records in the office of the County Recorder of said County.

This property description has been prepared by me, or under my direction, in conformance with the Professional Land Surveyors Act.

Signature

Louis B. Gomez

Date:

11/28/12



Written by	<i>LBG</i>
Checked by	<i>RW</i>
Date	<i>11-28-12</i>

Legal Description Parcel No. 326052
APN 3265-001-113
Barren Ridge Renewable Transmission Project
Transmission Line Right of Way

The Southeast Quarter of the Southwest Quarter of the Northwest Quarter of the Northwest Quarter of Section 35, T. 8 N., R. 14 W. S.B.M., in the County of Los Angeles, State of California, according to the official plat thereof, described in Deed recorded on September 13, 1985 as Instrument No. 85-1063254 of Official Records in the office of the County Recorder of said County.

This property description has been prepared by me, or under my direction, in conformance with the Professional Land Surveyors Act.

Signature: *Louis B. Gomez*
Date: 11/28/12



Written by *L.B.G.*
Checked by *R.V.*
Date 11-28-12

Legal Description Parcel No. 326054
APN 3265-001-161
Barren Ridge Renewable Transmission Project
Transmission Line Right of Way

That portion of the Southwest Quarter of the Northwest Quarter of the Southwest Quarter of the Northwest Quarter of Section 35, T. 8 N., R. 14 W. S.B.M., in the County of Los Angeles, State of California, according to the official plat thereof, described in Deed recorded on September 26, 1985 as Instrument No. 85-1126001 of Official Records in the office of the County Recorder of said County.

Excepting therefrom that certain portion of land described in Deed recorded on July 24, 1979 as Instrument No. 79-808194 of Official Records in the office of the County Recorder of said County.

Written by	<i>AKB</i>
Checked by	<i>RH</i>
Date	<i>11-29-10</i>

Legal Description Approved
[Signature]
Right of Way Engineer
Power System

Legal Description Parcel No. 326055
APN 3265-001-145
Barren Ridge Renewable Transmission Project
Transmission Line Right of Way

The Southeast Quarter of the Northwest Quarter of the Southwest Quarter of the Northwest Quarter of Section 35, T. 8 N., R. 14 W. S.B.M., in the County of Los Angeles, State of California, according to the official plat thereof, described in Deed recorded on October 20, 1977 as Instrument No. 77-1167441 of Official Records in the office of the County Recorder of said County.

This property description has been prepared by me, or under my direction, in conformance with the Professional Land Surveyors Act.

Signature: *Louis B. Gomez*
Date: 11/28/12



Written by	<u>LBG</u>
Checked by	<u>RW</u>
Date	<u>11-21-12</u>

Legal Description Parcel No. 326058
APN 3265-002-900
Barren Ridge Renewable Transmission Project
Transmission Line Right of Way

The Northwest Quarter of the Northwest Quarter of the Northwest Quarter of the Southwest Quarter of Section 35, T. 8 N., R. 14 W. S.B.M., in the County of Los Angeles, State of California, according to the official plat thereof, as described in Parcel 3 of Deed recorded on August 12, 2004 as Instrument No. 04-2082921 of Official Records in the office of the County Recorder of said County.

Excepting therefrom that portion of that certain strip of land, 250 feet wide, described in Deed recorded on June 8, 1979 as Instrument No. 79-618830 of Official Records in said office of the County Recorder.

This property description has been prepared by me, or under my direction, in conformance with the Professional Land Surveyors Act.

Signature: Louis B. Gomez
Date: 2/27/13



Written by L.B.G.
Checked by RW
Date 2-27-13

Legal Description Parcel No. 326118
APN 3265-002-96
Barren Ridge Renewable Transmission Project
Transmission Line Right of Way

That portion of the Northeast Quarter of the Northwest Quarter of the Northwest Quarter of the Southwest Quarter of Section 35, T. 8 N., R. 14 W. S.B.M., in the County of Los Angeles, State of California, according to the official plat thereof, described in Corporation Grant Deed recorded on July 11, 1988 as Instrument No. 88-1079598 of Official Records in the office of the County Recorder of said County, lying within a strip of land, 400.00 feet wide, the westerly sideline thereof being coincident with the easterly sideline, and the northerly prolongation of said easterly sideline, of that certain strip of land, 250 feet wide, described in Deed recorded on June 8, 1979 as Instrument No. 79-618830 of Official Records in said office of the County Recorder.

This property description has been prepared by me, or under my direction, in conformance with the Professional Land Surveyors Act.

Signature: Louis B Gomez

Date: 2/27/13



Written by L.B.G.
Checked by RLW
Date 2-27-13

Legal Description Parcel No. 326119
APN 3265-002-30
Barren Ridge Renewable Transmission Project
Transmission Line Right of Way

That portion of the Southeast Quarter of the Northwest Quarter of the Northwest Quarter of the Southwest Quarter of Section 35, T. 8 N., R. 14 W. S.B.M., in the County of Los Angeles, State of California, according to the official plat thereof, described in Deed recorded on October 6, 2005 as Instrument No. 05-2412708 of Official Records in the office of the County Recorder of said County, lying within a strip of land, 400.00 feet wide, the westerly sideline thereof being coincident with the easterly sideline, and the southerly prolongation of said easterly sideline, of that certain strip of land, 250 feet wide, described in Deed recorded on June 8, 1979 as Instrument No. 79-618830 of Official Records in said office of the County Recorder.

This property description has been prepared by me, or under my direction, in conformance with the Professional Land Surveyors Act.

Signature: Louis B. Gomez

Date: 2/27/13



Written by	<u>LBG</u>
Checked by	<u>RW</u>
Date	<u>2-27-13</u>

Legal Description Parcel No. 326060
APN 3265-002-032
Barren Ridge Renewable Transmission Project
Transmission Line Right of Way

The Northwest Quarter of the Southwest Quarter of the Northwest Quarter of the Southwest Quarter of Section 35, T. 8 N., R. 14 W. S.B.M., in the County of Los Angeles, State of California, according to the official plat thereof, as described in Deed recorded on June 29, 2007 as Instrument No. 20071563859 of Official Records in the office of the County Recorder of said County.

This property description has been prepared by me, or under my direction, in conformance with the Professional Land Surveyors Act.

Signature: Louis B. Gomez
Date: 2/25/13



Written by L.B.G.
Checked by L.B.G.
Date 2-25-13

Legal Description Parcel Nos. 326128 and 326129
APN 3265-002-033 and 3265-002-034
Barron Ridge Renewable Transmission Project
Transmission Line Right of Way

That portion of the Southwest Quarter of the Southwest Quarter of the Northwest Quarter of the Southwest Quarter of Section 35, T. 8 N., R. 14 W. S.B.M., in the County of Los Angeles, State of California, according to the official plat thereof, described in Grant Deed recorded on April 13, 2010 as Instrument No. 20100500074 of Official Records in the office of the County Recorder of said County, lying within a strip of land, 400.00 feet wide, the westerly sideline thereof being coincident with the easterly sideline of that certain strip of land, 250 feet wide, described in Parcel 77-2A of Final Order of Condemnation, Case No. 893-873, of the Superior Court of the State of California for the County of Los Angeles, a certified copy thereof being recorded on May 23, 1973 as Instrument No. 4222 in Book D5882, page 423, of said Official Records.

This property description has been prepared by me, or under my direction, in conformance with the Professional Land Surveyors Act.

Signature: Louis B Gomez
Date: 3/4/13



Written by LBG
Checked by RW
Date 3-1-13

Legal Description Parcel No. 326064
County Assessor Parcel No. 3266-004-056
Barren Ridge Renewable Transmission Project
Transmission Line Right of Way
SCE has easement over a portion of APN 3266-004-056

That portion of the Northeast Quarter of the Southeast Quarter of the Northeast Quarter of the Southeast Quarter of Section 34, Township 8 North, Range 14 West, San Bernardino Meridian, in the County of Los Angeles, State of California, described in Deed recorded on February 28, 1979 as Instrument No. 79-232304, of Official Records, in the office of the County Recorder, of said County, lying easterly of the easterly line of that certain strip of land, 250 feet wide, described in Parcel 77-2A of Final Order of Condemnation, Case No. 893-873 of the Superior Court of the State of California for the County of Los Angeles, a certified copy thereof being recorded on May 23, 1973, as Instrument No. 4222, in Book D5882, page 423, of Official Records, in the office of the County Recorder, of said County.



Prepared by	
Surveys and Right of Way Group	
Water Engineering & Technical Services	
City of Los Angeles Department of Water and Power	
Written by <i>[Signature]</i>	Date 8/7/14
Checked by <i>[Signature]</i>	Date 8/6/14

Legal Description Parcel No. 326066
County Assessor Nos. 3266-004-051 and 3266-004-052
Barren Ridge Renewable Transmission Project
Transmission Line Right of Way
(Same owner of both parcels,
SCE has easement over APN 3266-004-052)

That portion of the Southeast Quarter of the Southeast Quarter of the Northeast Quarter of the Southeast Quarter of Section 34, T. 8 N., R. 14 W. S.B.M., in the County of Los Angeles, State of California, according to the official plat thereof, described in Deed recorded on February 28, 1978 as Instrument No. 78-217774 of Official Records in the office of the County Recorder of said County, lying easterly of the easterly line of that certain strip of land, 250 feet wide, described in Parcel 77-2A of Final Order of Condemnation, Case No. 893-873 of the Superior Court of the State of California for the County of Los Angeles, a certified copy thereof being recorded on May 23, 1973, as Instrument No. 4222, in Book D5882, page 423, of Official Records in the office of the County Recorder of said County.

Written by	<i>ASB</i>
Checked by	<i>RW</i>
Date	<i>12-2-10</i>

Legal Description Approved
John B. Sina
Right of Way Engineer
Power System

Legal Description Parcel No. 326068
County Assessor Nos. 3266-005-007
Barren Ridge Renewable Transmission Project
Transmission Line Right of Way

That portion of the East 40 Acres of the South 80 Acres of the Southeast Quarter of Section 34, T. 8 N., R. 14 W. S.B.M., in the County of Los Angeles, State of California, according to the official plat thereof, lying within a strip of land, 200 feet wide, the westerly sideline thereof being coincident with the easterly sideline, and the northerly prolongation of said easterly sideline, of that certain strip of land, 250 feet wide, described in Deed recorded on June 26, 1968 as Instrument No. 463, in Book D4045, page 564, of Official Records in the office of the County Recorder of said County.

Written by	<i>AB</i>
Checked by	<i>EW</i>
Date	<i>12-2-10</i>

Legal Description Approved
James B. Stone
Right of Way Engineer
Power System

Legal Description Parcel No. 326070
County Assessor Nos. 3266-006-023
Barren Ridge Renewable Transmission Project
Transmission Line Right of Way.

That portion of Lot 2 of the Northeast Quarter of Section 3, T. 7 N., R. 14 W. S.B.M., in the County of Los Angeles, State of California, according to the official plat thereof, described in Deed recorded on February 28, 1979 as Instrument No. 79-231970 of Official Records in the office of the County Recorder of said County, lying within a strip of land, 200 feet wide, the westerly sideline thereof being coincident with the easterly sideline of that certain strip of land, 250 feet wide, described in Deed recorded on February 10, 1969 as Instrument No. 283, in Book D4274, page 270, of Official Records in said office of the County Recorder.

Written by	<i>JSB</i>
Checked by	<i>JW</i>
Date	<i>12-9-10</i>

Legal Description Approved
[Signature]
Right of Way Engineer
Power System

Legal Description Parcel No. 326071
APN 3266-006-027
Barren Ridge Renewable Transmission Project
Transmission Line Right of Way

That portion of the South Half of the Northeast Quarter of Section 3, T. 7 N., R. 14 W., S.B.M., in the County of Los Angeles, State of California, lying within a strip of land, 200.00 feet wide, the northwesterly sideline thereof being coincident with the southeasterly sideline of that certain strip of land, 250 feet wide, described in Executor's Deed recorded on February 10, 1969 as Instrument No. 283 in Book D4274, page 270; of Official Records in the office of the County Recorder of said County.

Excepting any portion thereof described in Grant Deed recorded on February 23, 1972 as Instrument No. 2003 of said Official Records.

This property description has been prepared by me, or under my direction, in conformance with the Professional Land Surveyors Act.

Signature Louis B. Gomez

Date: 3/4/13



Written by LBG
Checked by RAN
Date 3-1-13

Legal Description Parcel No. 326072
APN 3266-006-028
Barren Ridge Renewable Transmission Project
Transmission Line Right of Way

That portion of the South Half of the Northeast Quarter of Section 3, T. 7 N., R. 14 W., S.B.M. in the County of Los Angeles, State of California, described in Grant Deed recorded on February 23, 1972 as Instrument No. 2003 of Official Records in the office of the County Recorder of said County.

This property description has been prepared by me, or under my direction, in conformance with the Professional Land Surveyors Act.

Signature: Louis B. Gomez

Date: 3/4/13



Written by LBG
Checked by RW
Date 3-1-13

Legal Description Parcel No. 326073
County Assessor Nos. 3266-006-007
Barren Ridge Renewable Transmission Project
Transmission Line Right of Way

That portion of the Southeast Quarter of Section 3, T. 7 N., R. 14 W. S.B.M., in the County of Los Angeles, State of California, according to the official plat thereof, described in Deed recorded on October 9, 2003 as Instrument No. 03-3023980 of Official Records in the office of the County Recorder of said County, lying within a strip of land, 200 feet wide, the westerly sideline thereof being coincident with the easterly sideline, and the northerly prolongation of said easterly line, of that certain strip of land, 250 feet wide, described in Deed recorded on December 5, 1967 as Instrument No. 290, in Book D3848, page 819, of Official Records in said office of the County Recorder.

Written by	<i>ASB</i>
Checked by	<i>RAW</i>
Date	<i>12-9-10</i>

Legal Description Approved
[Signature]
Right of Way Engineer
Power System

Legal Description Parcel No. 326074
APN 3266-013-014
Barren Ridge Renewable Transmission Project
Transmission Line Right of Way

That portion of the Northeast Quarter of Section 10, T. 7 N., R. 14 W., S.B.M., in the County of Los Angeles, State of California, according to the official plat thereof, described in Grant Deed recorded on September 23, 2009 as Instrument No. 20091446086 of Official Records in the office of the County Recorder of said County, lying within a strip of land, 200.00 feet wide, the westerly sideline thereof being coincident with the easterly sideline, and the northeasterly and southwesterly prolongations of said easterly sideline, of that certain strip of land, 250 feet wide, described in Deed recorded on February 2, 1968, as Instrument No. 153, in Book D3902, page 848, of Official Records in the office of the County Recorder of said County.

This property description has been prepared by me, or under my direction, in conformance with the Professional Land Surveyors Act.

Signature: *Louis B. Gomez*
Date: 12-19-12



Written by	<i>L.B.G.</i>
Checked by	<i>R.W.</i>
Date	<i>12-17-12</i>

Legal Description Parcel No. 326077
APN 3266-019-015
Barren Ridge Renewable Transmission Project
Transmission Line Right of Way

That portion of Lot 91 of Tract No. 27751 in the County of Los Angeles, State of California, as per map thereof recorded in Book 795, pages 11 through 18, of Maps in the office of the County Recorder of said County, lying within a strip of land, 200.00 feet wide, the westerly sideline thereof being coincident with the easterly sideline of that certain strip of land, 250 feet wide, described in Deed recorded on February 13, 1968, as Instrument No. 179, in Book D3910, page 437, of Official Records in the office of said County Recorder.

This property description has been prepared by me, or under my direction, in conformance with the Professional Land Surveyors Act.

Signature: *Louis B. Gomez*
Date: 12/12/12



Written by <u>LBG</u>
Checked by <u>LBW</u>
Date <u>12-7-12</u>

Legal Description Parcel No. 326078
APN 3266-019-014
Barren Ridge Renewable Transmission Project
Transmission Line Right of Way

That portion of Lot 90 of Tract No. 27751 in the County of Los Angeles, State of California, as per map thereof recorded in Book 795, pages 11 through 18, of Maps in the office of the County Recorder of said County, lying within a strip of land, 200.00 feet wide, the westerly sideline thereof being coincident with the easterly sideline of that certain strip of land, 250 feet wide, described in Deed recorded on February 13, 1968, as Instrument No. 179, in Book D3910, page 437, of Official Records in the office of said County Recorder.

This property description has been prepared by me, or under my direction, in conformance with the Professional Land Surveyors Act.

Signature: *Louis B. Gomez*
Date: 12/12/12



Written by *L.B.G.*
Checked by *R.W.*
Date 12-7-12

Legal Description Parcel No. 326083
APN 3266-017-005
Barren Ridge Renewable Transmission Project
Transmission Line Right of Way

Lot 46 of Tract No. 27751 in the County of Los Angeles, State of California, as per map thereof recorded in Book 795, pages 11 through 18, of Maps in the office of the County Recorder of said County.

This property description has been prepared by me, or under my direction, in conformance with the Professional Land Surveyors Act.

Signature:

Louis B. Gomez

Date:

3/8/13



Written by *LBG*
Checked by *RLW*
Date *3-7-13*

Legal Description Parcel No. 326084
APN 3266-017-006
Barren Ridge Renewable Transmission Project
Transmission Line Right of Way

That portion of Lot 47 of Tract No. 27751 in the County of Los Angeles, State of California, as per map thereof recorded in Book 795, pages 11 through 18, of Maps in the office of the County Recorder of said County, lying within a strip of land, 200.00 feet wide, the westerly sideline thereof being coincident with the easterly sideline of that certain strip of land, 250 feet wide, described in Deed recorded on February 13, 1968, as Instrument No. 179, in Book D3910, page 437, of Official Records in the office of said County Recorder.

This property description has been prepared by me, or under my direction, in conformance with the Professional Land Surveyors Act.

Signature: Louis B Gomez

Date: 12/26/12



Written by	<u>LBG</u>
Checked by	<u>RW</u>
Date	<u>12-20-12</u>

Legal Description Parcel No. 326087
APN 3266-017-001
Barren Ridge Renewable Transmission Project
Transmission Line Right of Way

Lot 42 of Tract No. 27751 in the County of Los Angeles, State of California, as per map thereof recorded in Book 795, pages 11 through 18, of Maps in the office of the County Recorder of said County.

This property description has been prepared by me, or under my direction, in conformance with the Professional Land Surveyors Act.

Signature: Louis B Gomez
Date: 3/8/13



Written by	<u>L.B.G.</u>
Checked by	<u>AW</u>
Date	<u>3-7-13</u>

Legal Description Parcel No. 326088
APN 3267-002-004
Barren Ridge Renewable Transmission Project
Transmission Line Right of Way

That portion of the West Half of Section 15, T. 7 N., R. 14 W. S.B.M., in the County of Los Angeles, State of California, according to the official plat thereof, lying within a strip of land, 200.00 feet wide, the westerly sideline thereof being coincident with the easterly sideline, and the northerly and southerly prolongations of said easterly sideline, of that certain strip of land, 250 feet wide, described in Parcel 67B of Final Order of Condemnation, Case No. 891,488 of the Superior Court of the State of California for the County of Los Angeles, a certified copy thereof being recorded on November 20, 1968 as Instrument No. 3164, in Book D4201, page 229, of Official Records in the office of the County Recorder of said County.

This property description has been prepared by me, or under my direction, in conformance with the Professional Land Surveyors Act.

Signature:

Louis B. Gomez

Date:

12/19/12



Written by	<i>ABG</i>
Checked by	<i>RW</i>
Date	<i>12-19-12</i>

Legal Description Parcel No. 326090
APN 3267-016-041
Barren Ridge Renewable Transmission Project
Transmission Line Right of Way

That portion of the Southeast Quarter of the Northeast Quarter of the Northwest Quarter of the Northwest Quarter of Section 22, T. 7 N., R. 14 W., S.B.M., in the County of Los Angeles, State of California, according to the official plat thereof, described in Grant Deed recorded on December 18, 2008 as Instrument No. 20082224371 of Official Records in the office of the County Recorder of said County, lying within a strip of land, 200.00 feet wide, the westerly sideline thereof being coincident with the easterly sideline of that certain strip of land, 250 feet wide, described in Deed recorded on April 8, 1971, as Instrument No. 116, in Book D5020, page 287, of Official Records in the office of the County Recorder of said County.

This property description has been prepared by me, or under my direction, in conformance with the Professional Land Surveyors Act.

Signature: Louis B. Gomez
Date: 1/23/13



Written by	<u>L.B.G.</u>
Checked by	<u>LL</u>
Date	<u>1-22-13</u>

Legal Description Parcel No. 326093
APN 3267-016-029
Barren Ridge Renewable Transmission Project
Transmission Line Right of Way

That portion of the South Half of the Southeast Quarter of the Northwest Quarter of the Northwest Quarter of Section 22, T. 7 N., R. 14 W., S.B.M., in the County of Los Angeles, State of California, according to the official plat thereof, described in Grant Deed recorded on July 14, 2003 as Instrument No. 03-1998944 of Official Records in the office of the County Recorder of said County, lying within a strip of land, 200.00 feet wide, the westerly sideline thereof being coincident with the easterly sideline of that certain strip of land, 250 feet wide, described in Deed recorded on April 8, 1971, as Instrument No. 118 of Official Records in the office of the County Recorder of said County.

This property description has been prepared by me, or under my direction, in conformance with the Professional Land Surveyors Act.

Signature: *Louis B. Gomez*
Date: 1/23/13



Written by
Checked by <i>Rev</i>
Date <i>1-22-13</i>

Legal Description Parcel No. 326095
APN 3267-016-043
Barren Ridge Renewable Transmission Project
Transmission Line Right of Way

That portion of the South Half of the North Half of the North Half of the Southwest Quarter of the Northwest Quarter of Section 22, T. 7 N., R. 14 W., S.B.M., in the County of Los Angeles, State of California, according to the official plat thereof, described in Trustee's Deed Upon Sale recorded December 30, 1993 on as Instrument No. 93-2542842 of Official Records in the office of the County Recorder of said County, lying within a strip of land, 200.00 feet wide, the westerly sideline thereof being coincident with the easterly sideline of that certain strip of land, 250 feet wide, described in Final Order of Condemnation, Case No. 891,488, of the Superior Court of the State of California for the County of Los Angeles, a certified copy thereof being recorded on June 14, 1971, as Instrument No. 2724, in Book D5088, page 62, of Official Records in the office of the County Recorder of said County.

This property description has been prepared by me, or under my direction, in conformance with the Professional Land Surveyors Act.

Signature: *Louis B. Gomez*
Date: 2/1/13



Written by *L.B.G.*
Checked by *RW*
Date 2-1-13

Legal Description Parcel No. 326096
APN 3267-016-045
Barren Ridge Renewable Transmission Project
Transmission Line Right of Way

That portion of the North Half of the South Half of the North Half of the Southwest Quarter of the Northwest Quarter of Section 22, T. 7 N., R. 14 W., S.B.M., in the County of Los Angeles, State of California, according to the official plat thereof, lying within a strip of land, 200.00 feet wide, the westerly sideline thereof being coincident with the easterly sideline of that certain strip of land, 250 feet wide, described in Final Order of Condemnation, Case No. 891,488, of the Superior Court of the State of California for the County of Los Angeles, a certified copy thereof being recorded on June 14, 1971, as Instrument No. 2724, in Book D5088, page 62, of Official Records in the office of the County Recorder of said County.

This property description has been prepared by me, or under my direction, in conformance with the Professional Land Surveyors Act.

Signature: Louis B. Gomez

Date: 2-4-13



Written by	<u>LBG</u>
Checked by	<u>RW</u>
Date	<u>2-4-13</u>

Legal Description Parcel No. 326097
APN 3267-016-047
Barren Ridge Renewable Transmission Project
Transmission Line Right of Way

That portion of the South Half of the South Half of the North Half of the Southwest Quarter of the Northwest Quarter of Section 22, T. 7 N., R. 14 W., S.B.M., in the County of Los Angeles, State of California, according to the official plat thereof, lying within a strip of land, 200.00 feet wide, the westerly sideline thereof being coincident with the easterly sideline, and the northerly prolongation of said easterly sideline, of that certain strip of land, 250 feet wide, described in Parcel No. 69 of Final Order of Condemnation, Case No. 891,488, of the Superior Court of the State of California for the County of Los Angeles, a certified copy thereof being recorded on August 5, 1971, as Instrument No. 3294, in Book D5149, page 528, of Official Records in the office of the County Recorder of said County.

This property description has been prepared by me, or under my direction, in conformance with the Professional Land Surveyors Act.

Signature: Louis B. Gomez

Date: 2/9/13



Written by L.B.G.
Checked by Rev
Date 2-4-13

Legal Description Parcel No. 326098
APN 3267-016-035
Barren Ridge Renewable Transmission Project
Transmission Line Right of Way

That portion of the North Three Quarters of the South Half of the Southwest Quarter of the Northwest Quarter of Section 22, T. 7 N., R. 14 W., S.B.M., in the County of Los Angeles, State of California, according to the official plat thereof, described in Grant Deed recorded on September 27, 1989 as Instrument No. 89-1554690 of Official Records in the office of the County Recorder of said County, lying within a strip of land, 200.00 feet wide, the westerly sideline thereof being coincident with the easterly sideline, and the northerly prolongation of said easterly sideline, of that certain strip of land, 250 feet wide, described in Final Order of Condemnation, Case No. 891,488, of the Superior Court of the State of California for the County of Los Angeles, a certified copy thereof being recorded on June 14, 1971, as Instrument No. 2725, in Book D5088, page 67, of Official Records in the office of the County Recorder of said County.

This property description has been prepared by me, or under my direction, in conformance with the Professional Land Surveyors Act.

Signature: Louis B Gomez
Date: 2/4/13



Written by LBG
Checked by Rev
Date 2-4-13

Legal Description Parcel No. 326100
APN 3267-022-013
Barren Ridge Renewable Transmission Project
Transmission Line Right of Way

That portion of Lot 67 of Tract No. 29365, in the County of Los Angeles, State of California, as per map thereof recorded in Book 799; pages 74 through 81, of Maps in the office of the County Recorder of said County, lying within a strip of land, 200.00 feet wide, the westerly sideline thereof being coincident with the easterly sideline, and the northerly prolongation of said easterly sideline, of that certain strip of land, 250 feet wide, described in Parcel No. 67A of Final Order of Condemnation, Case No. 891,488 of the Superior Court of the State of California for the County of Los Angeles, a certified copy thereof being recorded on November 20, 1968 as Instrument No. 3164, in Book D4201, page 229, of Official Records in said office of the County Recorder.

This property description has been prepared by me, or under my direction, in conformance with the Professional Land Surveyors Act.

Signature: *Louis B Gomez*
Date: 2/13/13



Written by *LBS*
Checked by *AW*
Date 2-11-13

Legal Description Parcel No. 326101
APN 3267-022-014
Barren Ridge Renewable Transmission Project
Transmission Line Right of Way

That portion of Lot 68 of Tract No. 29365, in the County of Los Angeles, State of California, as per map thereof recorded in Book 799, pages 74 through 81, of Maps in the office of the County Recorder of said County, lying within a strip of land, 200.00 feet wide, the westerly sideline thereof being coincident with the easterly sideline of that certain strip of land, 250 feet wide, described in Parcel No. 67A of Final Order of Condemnation, Case No. 891,488 of the Superior Court of the State of California for the County of Los Angeles, a certified copy thereof being recorded on November 20, 1968 as Instrument No. 3164, in Book D4201, page 229, of Official Records in said office of the County Recorder.

This property description has been prepared by me, or under my direction, in conformance with the Professional Land Surveyors Act.

Signature: Louis B. Gomez
Date: 2/13/13



Written by	<u>LBG</u>
Checked by	<u>aw</u>
Date	<u>2-11-13</u>

Legal Description Parcel No. 326104
APN 3267-022-017
Barren Ridge Renewable Transmission Project
Transmission Line Right of Way

That portion of Lot 71 of Tract No. 29365, in the County of Los Angeles, State of California, as per map thereof recorded in Book 799, pages 74 through 81, of Maps in the office of the County Recorder of said County, lying within a strip of land, 200.00 feet wide, the westerly sideline thereof being coincident with the easterly sideline of that certain strip of land, 250 feet wide, described in Parcel No. 67A of Final Order of Condemnation, Case No. 891,488 of the Superior Court of the State of California for the County of Los Angeles, a certified copy thereof being recorded on November 20, 1968 as Instrument No. 3164, in Book D4201, page 229, of Official Records in said office of the County Recorder.

This property description has been prepared by me, or under my direction, in conformance with the Professional Land Surveyors Act.

Signature: Louis B. Gomez
Date: 2/13/13



Written by LBG
Checked by RW
Date 2-11-13

Legal Description Parcel No. 326106
APN 3267-024-024
Barren Ridge Renewable Transmission Project
Transmission Line Right of Way

That portion of the South Half of the Southwest Quarter of the Southwest Quarter of Section 22, T. 7 N., R. 14 W., S.B.M. according to the Official Plat thereof, in the County of Los Angeles, State of California, described in Deed recorded on August 22, 2003, as Instrument No. 03-2443881 of Official Records in the office of the County Recorder of said County, lying within a strip of land, 200.00 feet wide, the northwesterly sideline thereof being coincident with the northeasterly prolongation of the southeasterly sideline of that certain strip of land, 250 feet wide, described in Deed recorded on February 7, 1968 as Instrument No. 188, in Book D3906, page 774, of Official Records in said office of the County Recorder.

This property description has been prepared by me, or under my direction, in conformance with the Professional Land Surveyors Act.

Signature:

Louis B Gomez

Date:

2/27/13



Written by *L.B.G.*
Checked by *RAW*
Date *2-25-13*

Legal Description Parcel No. 322001
APN 3224-034-23
Barren Ridge Renewable Transmission Project
Transmission Line Right of Way

That portion of the Southeast Quarter of the Southeast Quarter of the Southeast Quarter of Section 21, T. 7 N., R. 14 W., S.B.M. in the County of Los Angeles, State of California, described in Grant Deed recorded on June 29, 2012, as Instrument No. 20120970424 of Official Records in the office of the County Recorder of said County, lying within a strip of land, 200.00 feet wide, the northwesterly sideline thereof being coincident with the southwesterly prolongation of the southeasterly sideline of that certain strip of land, 250 feet wide, described in Deed recorded on February 7, 1968 as Instrument No. 188, in Book D3906, page 774, of said Official Records.

This property description has been prepared by me, or under my direction, in conformance with the Professional Land Surveyors Act.

Signature: Louis B. Gomez

Date: 2/22/13



Written by LBG
Checked by RLW
Date 2-21-13

Legal Description Parcel No. 322004
APN 3224-002-091
Barren Ridge Renewable Transmission Project
Transmission Line Right of Way

That portion of the South Half of the North Half of the Southeast Quarter of the Northeast Quarter of Section 28, Township 7 North, Range 14 West, S.B.M. in the County of Los Angeles, State of California, according to the official plat thereof, described in Parcel 7 of Grant Deed recorded on October 27, 2004, as Instrument No. 04-2767096 of Official Records in the office of the County Recorder of said County, lying within a strip of land, 200.00 feet wide, the northwesterly sideline thereof being coincident with the southeasterly sideline, and the northeasterly prolongation of said southeasterly sideline, of that certain strip of land, 250 feet wide, described in Deed recorded on August 21, 1968 as Instrument No. 333 of Official Records in the office of the County Recorder of said County.

This property description has been prepared by me, or under my direction, in conformance with the Professional Land Surveyors Act.

Signature: Louis B Gomez
Date: 1/4/13



Written by abb
Checked by RM
Date 1-4-13

Legal Description Parcel No. 322005
APN 3224-002-078
Barren Ridge Renewable Transmission Project
Transmission Line Right of Way

That portion of the Northwest Quarter of the Southwest Quarter of the Southeast Quarter of the Northeast Quarter of Section 28, Township 7 North, Range 14 West, S.B.M. in the County of Los Angeles, State of California, according to the official plat thereof, described in Parcel 2 of Deed recorded on October 27, 2004, as Instrument No. 04-2767096 of Official Records in the office of the County Recorder of said County.

This property description has been prepared by me, or under my direction, in conformance with the Professional Land Surveyors Act.

Signature: *Louis B. Gomez*

Date: 1/4/13

Written by	<i>L.B.G.</i>
Checked by	<i>BW</i>
Date	<i>1-4-13</i>



Legal Description Parcel No. 322007
APN 3224-002-088
Barren Ridge Renewable Transmission Project
Transmission Line Right of Way

The Southwest Quarter of the Southwest Quarter of the Southeast Quarter of the Northeast Quarter of Section 28, Township 7 North, Range 14 West, S.B.M. in the County of Los Angeles, State of California, according to the official plat thereof, described in Parcel 5 of Deed recorded on October 27, 2004, as Instrument No. 04-2767096 of Official Records in the office of the County Recorder of said County.

This property description has been prepared by me, or under my direction, in conformance with the Professional Land Surveyors Act.

Signature

Louis B. Gomez

Date:

1/4/13



Written by LBG
Checked by RAW
Date 1-2-13