

Your Community Impact Statement has been successfully submitted to City Council and Committees.

If you have questions and/or concerns, please contact the Department of Neighborhood Empowerment at NCsupport@lacity.org.

This is an automated response, please do not reply to this email.

Contact Information

Neighborhood Council: Hermon

Name: Jorge Quezada

Phone Number: (818) 425-9976

Email: jorgequezada76@gmail.com

The Board approved this CIS by a vote of: Yea(8) Nay(0) Abstain(0) Ineligible(0) Recusal(0)

Date of NC Board Action: 11-08-2018

Type of NC Board Action: For

Impact Information

Date: 11/09/2018

Update to a Previous Input: No

Directed To: City Council and Committees

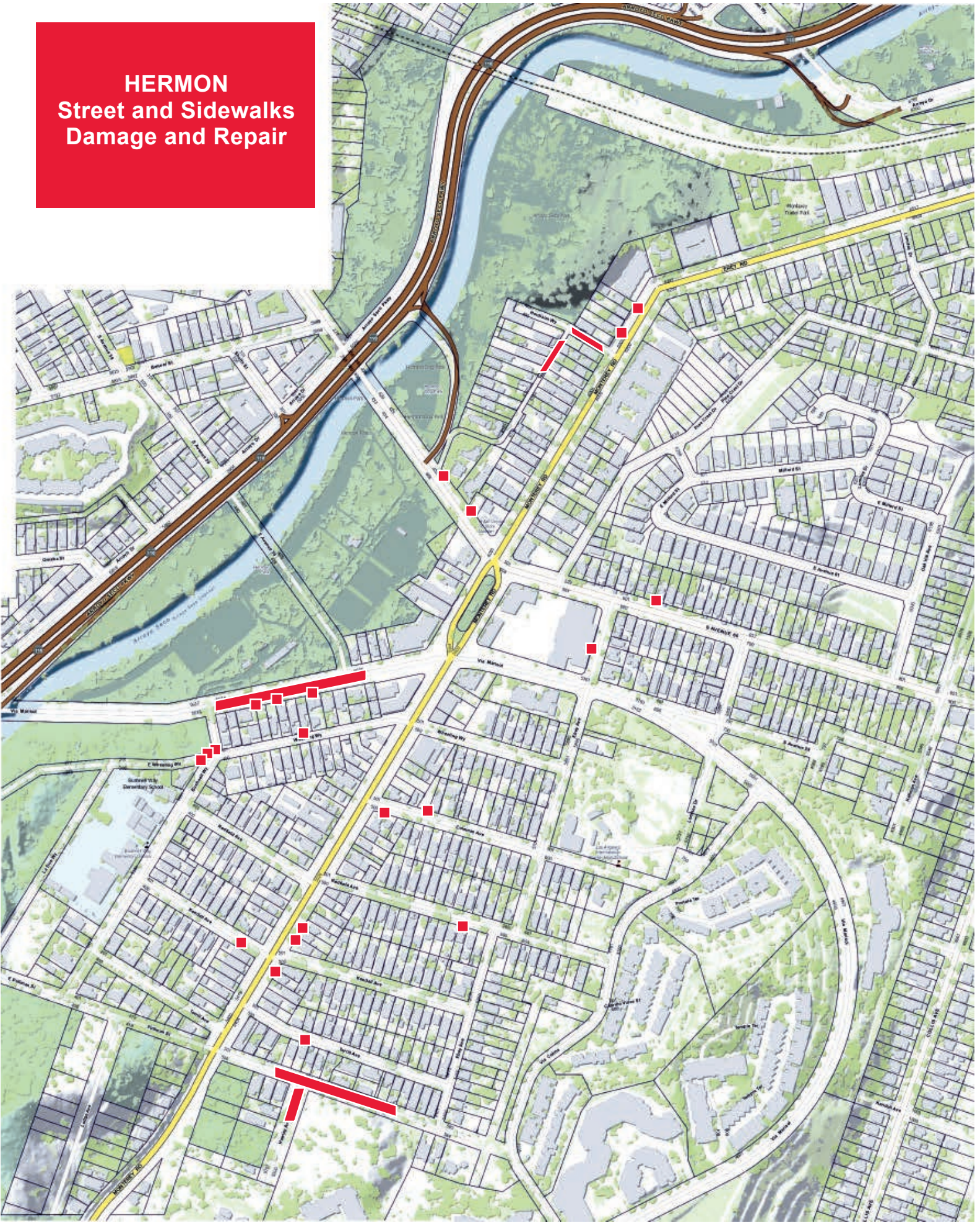
Council File Number: 14-0163-S17

Agenda Date: 11/08/2018

Item Number: 13

Summary: The Hermon Community is a peaceful and tranquil place to live. However, there are issues that any neighborhood will have to contend with. In 2016 it was the homeless population that overpopulated the Arroyo. In 2017 petty crimes involving car break ins were rampant. Those issues, for the most part, have dissipated. In 2018, our top priority is sidewalk repair. In August 2018, the Hermon Neighborhood Council hosted an event with Councilmember Huizar with approximately 75 residents. The residents overwhelmingly voiced their concern with buckling and broken sidewalks that are a tremendous public safety hazard. Our community is made up of lots of families and elderly. Because of the failing sidewalks, families with kids that push their kids in baby carriages have a hard time maneuvering through broken sidewalks. The elderly find it difficult to meander their wheelchairs around broken sidewalks and at times have no choice but to meander into streets. The Hermon Neighborhood Council has put together an in-depth analysis focusing on sidewalk conditions in Hermon. This is our top priority and we ask the City Council and the Department of Public Works to address this issue to avoid a tragedy. The sidewalks analysis is attached and can be viewed at: http://hermonnc.org/wp-content/uploads/2018/10/HermonStreetMapImages_LO.pdf
Thank you, Hermon Neighborhood Council HermonNC.org

HERMON Street and Sidewalks Damage and Repair



SAMPLES OF DAMAGE DESCRIPTIONS



- Spidering & Cracking



- Gaps & Separation
- Spidering & Cracking
- Loose Moving Pieces




- Previous Patch
- Lifted Section



- Lifted Section
- Tree Root



- Dropped Section
- Spidering & Cracking



HERMON WEST
Street and Sidewalks
Damage and Repair

**STREETS OF
HERMON WEST**

Monterey Road
Wheeling Way
Bushnell Way
Redfield Ave
Kendall Ave
Terrill Ave
Lodge (Step Street)

HERMON WEST

LOCATION:
433 & 437 Wheeling
Way

DESCRIPTION:
Driveway bibs
Cracked & Spidering



HERMON WEST


LOCATION:

Via Marisol area
West of Avenue 60

DESCRIPTION:

Problems in area is known


Complete street and sidewalk repair has been budgeted by the city of Los Angeles for 2019



HERMON WEST

LOCATION:
Wheeling Way

DESCRIPTION:
Sidewalk crossing
above stepstreet
broken and sinking.





HERMON WEST

LOCATION:

Wheeling Way step
street down to Via
Marisol

DESCRIPTION:

Steps and edging
broken, shifting and
in disrepair



HERMON WEST

LOCATION:
Bushnell Way at
Wheeling Way

DESCRIPTION:
Sidewalk missing
and severely dropped
area from ground
movement.



HERMON WEST

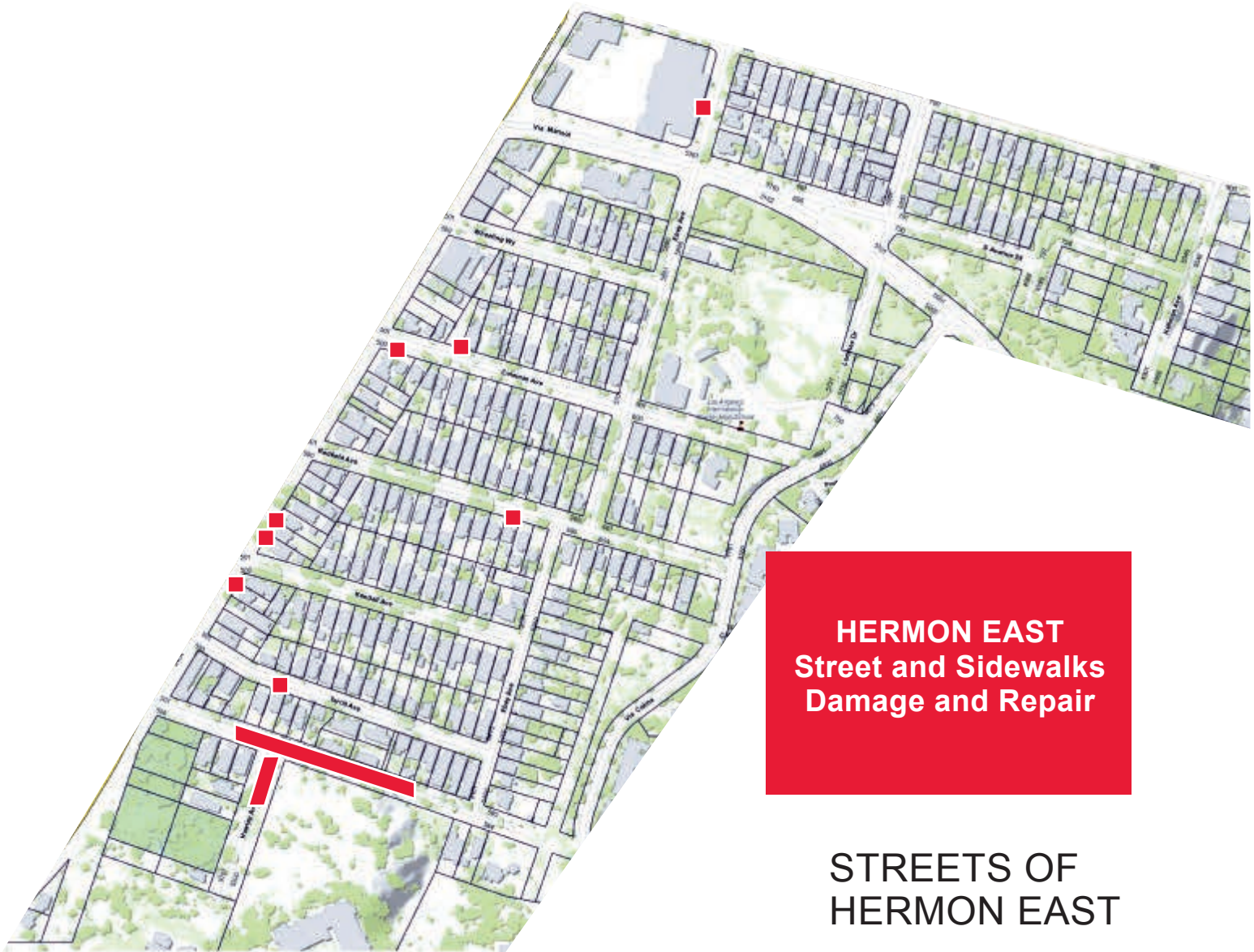
LOCATION:

Kendall at Monterey
Between 432 Kendall
and Monterey Road

DESCRIPTION:

A few lifted areas
around trees. Previ-
ously patched with
asphalt





**HERMON EAST
Street and Sidewalks
Damage and Repair**

**STREETS OF
HERMON EAST**

Monterey Road
Ebey Ave
Lomitas Dr
S. Ave 59
Hellman Ave
Wheeling Way
Coleman Ave
Redfield Ave
Kendall Ave
Terrill Ave
Pullman
Hawley Ave

HERMON EAST

LOCATION:

Across the street
from 5916 Ebey Way
(Behind Fresco
Market)

DESCRIPTION:

Cracked and lifted
section around water
connection and tree.



HERMON EAST

LOCATION:
5444 Monterey Road
(Just South of Kend-
all)

DESCRIPTION:
Drop in sidewalk
around water meter.
cracking at corners




HERMON EAST

LOCATION:

5500-5506 Monterey
Road
(Just North of Kend-
all)

DESCRIPTION:

Lift in sidewalk.
previous repair is
broken and worn.



HERMON EAST

LOCATION:
502-510 Colman Ave
(at Monterey Road)

DESCRIPTION:
Lift in sidewalk.
previous repair is
broken and worn.



HERMON EAST

LOCATION:
520 Redfield Ave

DESCRIPTION:
Spidering and crack-
ing driveway bib and
sidewalk edging.



HERMON EAST

LOCATION:
Redfield Ave
exact address
unkown


DESCRIPTION:
Large lifted sections.
Previous repair is
worn and chipped



HERMON EAST

LOCATION:
511 Coleman Ave


DESCRIPTION:
Spidering and crack-
ing sidewalk and
driveway bib.



HERMON EAST

LOCATION:
520 Terrill Ave


DESCRIPTION:
Broken curb dropping and lifting of sidewalk and driveway bib.



HERMON EAST

LOCATION:
Pullman Way


DESCRIPTION:
No sidewalks or curbs. Images show street and gutter conditions.
Street is asphalt with no curb.
Unfinished repair and equipment.



HERMON EAST

LOCATION:
Hawley Ave

DESCRIPTION:
No sidewalks or
curbs. Image shows
crumbling street and
gutter condition.
Street is asphalt with
no curb.



HERMON EAST

LOCATION:
Redfield Ave
exact address
unkown

DESCRIPTION:
Large lifted section
with loose piece.



HERMON EAST

LOCATION:
508 Redfield Ave

DESCRIPTION:
Worn Patch Areas



HERMON EAST

LOCATION:
518 Redfield Ave

DESCRIPTION:
Worn Patch Areas



HERMON EAST

LOCATION:

520 Redfield Ave
exact address
unkown

DESCRIPTION:

Large lifted section
with loose piece.



HERMON EAST

LOCATION:
524 Redfield Ave

DESCRIPTION:
Lifted section



HERMON EAST

LOCATION:
528 Redfield Ave

DESCRIPTION:
lifted section



HERMON EAST

LOCATION:

544-548 Redfield
Ave

DESCRIPTION:

Large lifted section
Worn Patch Areas



HERMON EAST

LOCATION:
552 Redfield Ave

DESCRIPTION:
Large lifted section
with loose piece. Spi-
dering and cracking.
Drop and lifting in
sections.

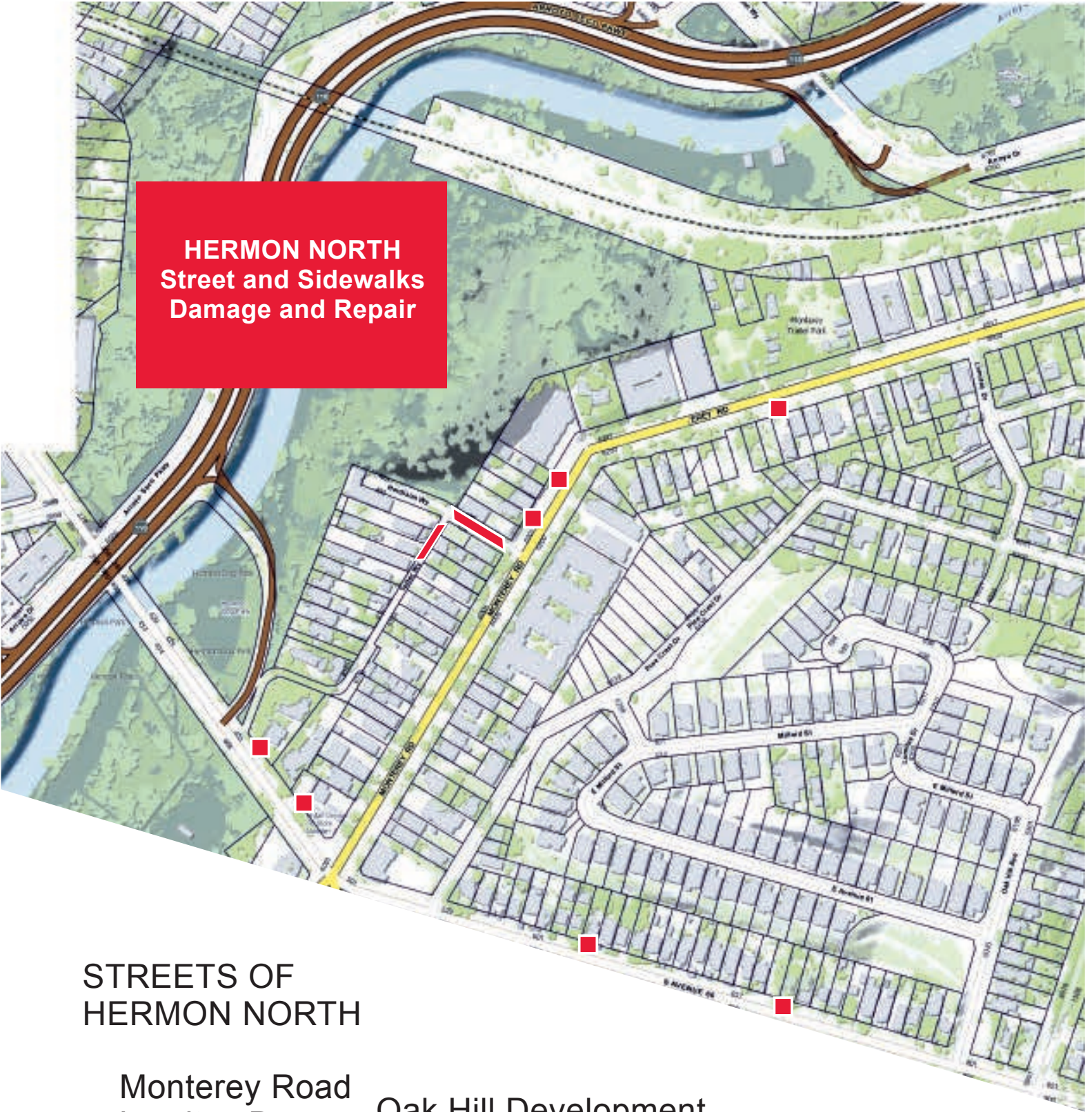


HERMON EAST

LOCATION:
560 Redfield Ave

DESCRIPTION:
Worn Patch Areas





HERMON NORTH
Street and Sidewalks
Damage and Repair

STREETS OF
HERMON NORTH

Monterey Road
Lomas Dr
Short Way
Pine Crest Drive
Toltec Way
Hardison Way
Avenue 60

Oak Hill Development
Milford St
S. Ave 61
Shafter Way
Lomas Drive

HERMON NORTH

LOCATION:

Between 457 S. Ave
60 and 110 frwy on
ramp

DESCRIPTION:

Cracking & Spidering
depression on veget-
ation side. Previously
repaired with asphalt
fill.




HERMON NORTH

LOCATION:

Ave 60 at Monterey
sidewalk and drive-
way in front of Union
76 gas station

DESCRIPTION:

Cracking & gaps



HERMON NORTH

LOCATION:
617 S Ave 60

DESCRIPTION:
Cracked and lifted
section of sidewalk
and curb.
Previously patched
with asphalt.



HERMON NORTH

LOCATION:
6215 Monterey Road

DESCRIPTION:
Lift in sidewalk with
asphalt patch repair



HERMON NORTH

LOCATION:
6209 Monterey Road

DESCRIPTION:
Lift in sidewalk with
asphalt patch repair.
long crack at base of
lifted area.



HERMON NORTH
LOCATION:
Hardison Way

DESCRIPTION:
No sidewalks.
Images show street
and curb condition.
Street is concrete
with curb.



HERMON NORTH

LOCATION:

Toltec Way

DESCRIPTION:

No sidewalks.

HERMON NORTH

LOCATION:

703 S. Ave 60

DESCRIPTION:

Sidewalk has lifted
section that could be
flattened/repared.

HERMON NORTH
LOCATION:
6336 Monterey Road

DESCRIPTION:
Street edge along
gutter collects water
and does not proper-
ly drain. Water will sit
for days until it evap-
orates. Water source
is unknown.

