



## Department of City Planning



Marvin Braude Center • 6262 Van Nuys Blvd., Room 430 • Van Nuys, CA 91401

---

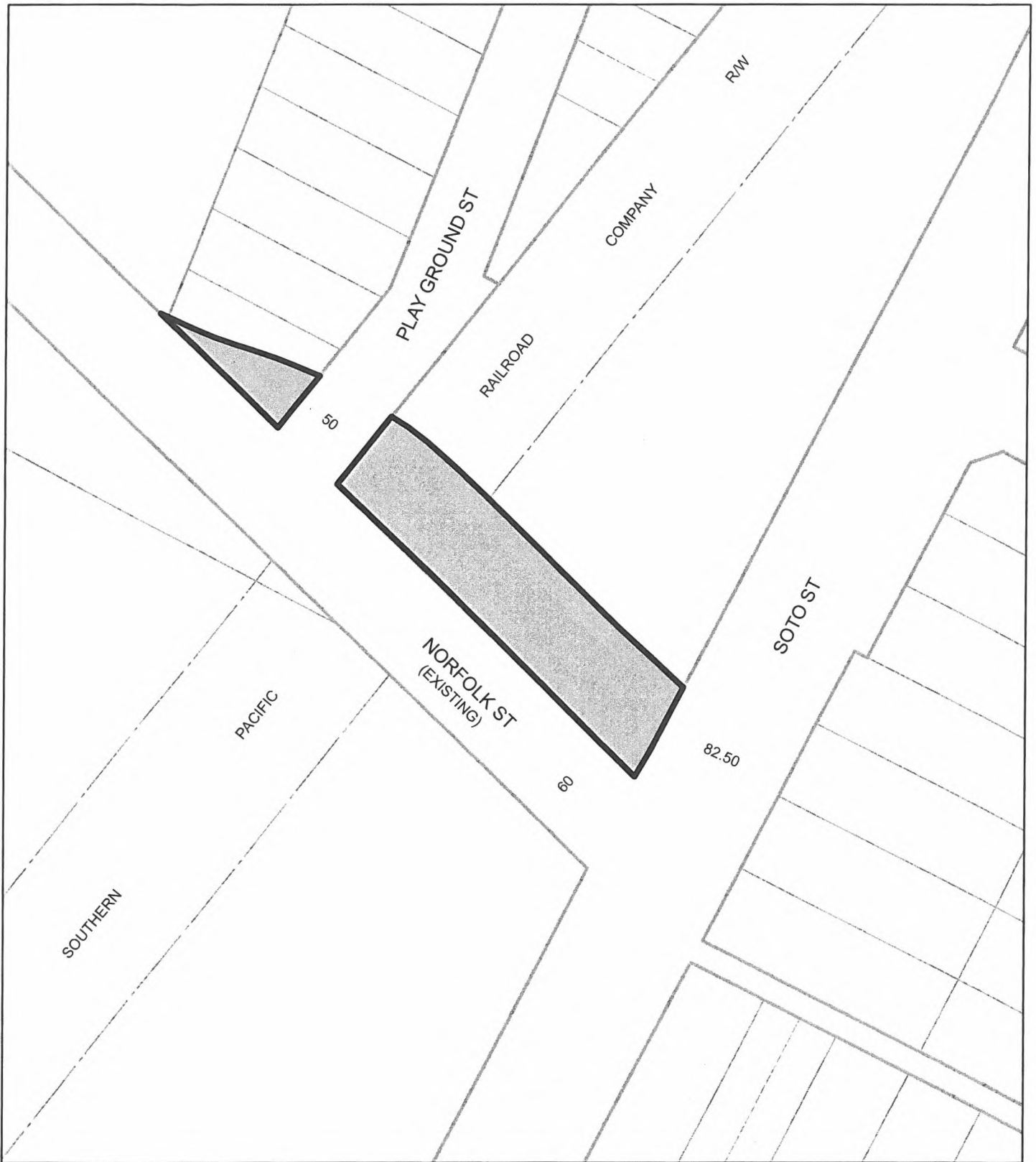
June 16, 2014

TO: PLUM Committee  
City Council

FROM: Milena Zasadzien  
Planning Associate  
Plan Implementation Division

SUBJECT: **CORRECTED PLAN AMENDMENT MAP - NORFOLK STREET**

Attached is the updated map for the new Norfolk Street segment. This map has been corrected from the previous version to show the full 71-foot width of public right-of-way dedication, consistent with "Exhibit A - Street Classification Table" of the CPC file.

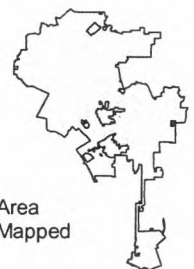
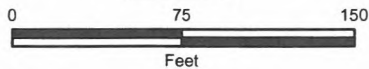


## New Norfolk Street

 **PROPOSED MODIFIED COLLECTOR**



Data Sources: Department of City Planning, Bureau of Engineering



Area Mapped

C.M. 133.5A 227	CPC-2011-3043-GPA
-----------------	-------------------

AAI

061114