

ORDINANCE NO. _____

An ordinance amending Section .12.04 of the Los Angeles Municipal Code by amending the zoning map.

THE PEOPLE OF THE CITY OF LOS ANGELES DO ORDAIN AS FOLLOWS:

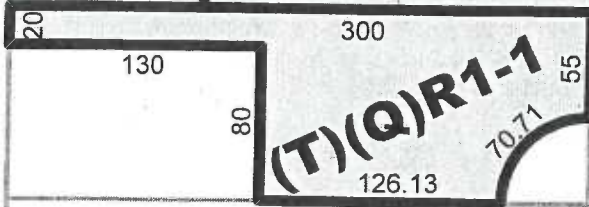
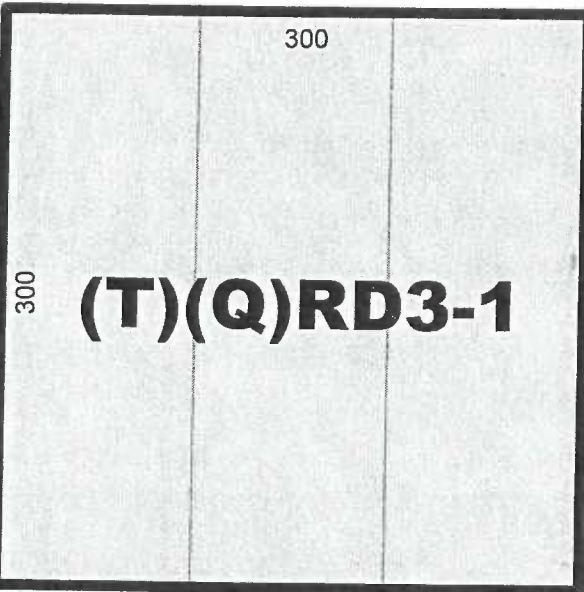
Section 1. Section 12.04 of the Los Angeles Municipal Code is hereby amended by changing the zones and zone boundaries shown upon a portion of the zone map attached thereto and made a part of Article 2, Chapter 1 of the Los Angeles Municipal Code, so that such portion of the zoning map shall be as follows:

THE INTENT OF THIS ORDINANCE IS FOR THE BOUNDARIES OF THIS ZONE CHANGE TO COINCIDE WITH THOSE OF RECORDED TR. 72510

VANOWEN ST

ANDASOL AVE

LOUISE AVE



C.M. 180 B 129, 180 B 133

APCSV-2013-3467-ZC-ZV-ZAA

CFI *[Signature]*

070114

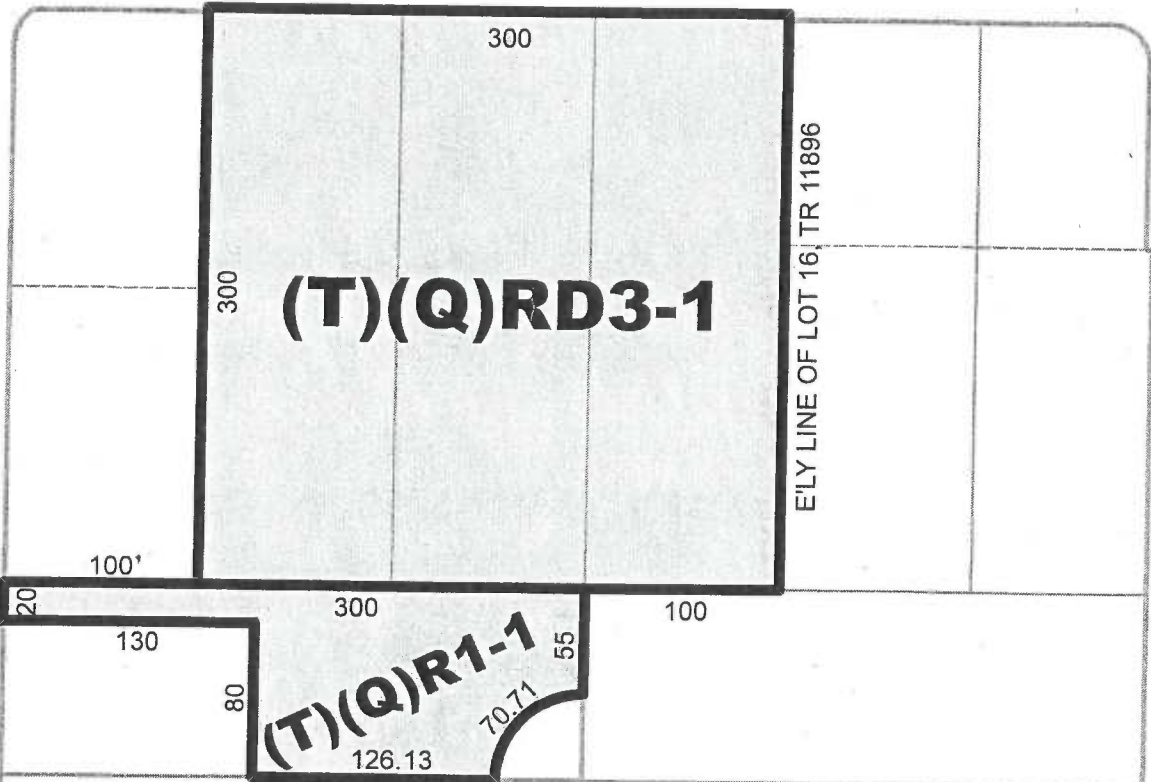
Area Mapped

THE INTENT OF THIS ORDINANCE IS FOR THE BOUNDARIES OF THIS ZONE CHANGE TO COINCIDE WITH THOSE OF RECORDED TR. 72510

VANOWEN ST

ANDASOL AVE

LOUISE AVE



C.M. 180 B 129, 180 B 133 APCS-2013-3467-ZC-ZV-ZAA

CF/

070114

Area Mapped

(Q) QUALIFIED CONDITIONS OF APPROVAL

Pursuant to Section 12.32 G of the Municipal Code, the following limitations are hereby imposed upon the use of the subject property, subject to the "Q" Qualified classification.

1. **Use.** The use of the subject property shall be limited to those uses permitted in the R1 and RD3 Zones as defined in Sections 12.08 and 12.10 of the Los Angeles Municipal Code ("LAMC"), respectively.
2. **Density.** A maximum of 26 single-family residential dwellings shall be permitted:
 - a. A maximum of 24 small lot dwellings shall be permitted on the portion zoned RD3.
 - b. A maximum of two traditional single-family dwellings shall be permitted on the portion zoned R1.
3. **Height.** The height of the buildings on the subject properties shall exceed two-stories. Any structures on the roof, such as air condition units and other equipment, shall be fully screened from view of any abutting properties with single-family dwellings.
4. **Site Plan.** Prior to the issuance of building permits, detailed development plans including a site plan illustrating elevations, facades, and architectural treatment, and a landscape/irrigation plan shall be submitted for review and approval by the Planning Department. The plans shall comply with provisions of the LAMC, the subject conditions, and the intent of the subject permit authorization. The use and development of the subject property, shall be in substantial conformance with the site plan labeled Exhibit "3" or as modified by the City Planning Commission attached to the subject case file.
5. **Parking.** A minimum of two covered off-street parking spaces shall be provided for each in accordance with LAMC Section 12.21-A,4(a). Guest parking spaces shall be provided within the RD3 Zone at a ratio of 1/4 space per lot and be clearly marked with easy to read lettering.
6. **Wall.** The two zones and land uses will be separated by a wall along the south property line of Lot No. 17-24 and no access between shall be permitted.

Administrative Conditions

7. **Approval, Verification and Submittals.** Copies of any approvals, guarantees or verification of consultations, reviews or approval, plans, etc, as may be required by the subject conditions, shall be provided to the Planning Department for placement in the subject file.
8. **Code Compliance.** All area, height and use regulations of the zone classification of the subject property shall be complied with, except wherein these conditions explicitly allow otherwise.
9. **Definition.** Any agencies, public officials or legislation referenced in these conditions shall mean those agencies, public offices, legislation or their successors, designees or amendment to any legislation.

10. **Enforcement.** Compliance with these conditions and the intent of these conditions shall be to the satisfaction of the Planning Department and any designated agency, or the agency's successor and in accordance with any stated laws or regulations, or any amendments thereto.
11. **Building Plans.** Page 1 of the grant and all the conditions of approval shall be printed on the building plans submitted to the City Planning Department and the Department of Building and Safety.
12. **Corrective Conditions.** The authorized use shall be conducted at all times with due regard for the character of the surrounding district, and the right is reserved to the City Planning Commission, or the Director pursuant to Section 12.27.1 of the Municipal Code, to impose additional corrective conditions, if, in the Commission's or Director's opinion, such conditions are proven necessary for the protection of persons in the neighborhood or occupants of adjacent property.
13. **Expedited Processing Section.** Prior to the clearance of any conditions, the applicant shall show proof that all fees have been paid to the Department of City Planning, Expedited Processing Section.
14. **Indemnification.** The applicant shall defend, indemnify and hold harmless the City, its agents, officers, or employees from any claim, action or proceedings against the City or its agents, officers, or employees relating to or to attack, set aside, void or annul this approval which action is brought within the applicable limitation period. The City shall promptly notify the applicant of any claim, action, or proceeding and the City shall cooperate fully in the defense. If the City fails to promptly notify the applicant of any claim action or proceeding, or if the City fails to cooperate fully in the defense, the applicant shall not thereafter be responsible to defend, indemnify, or hold harmless the City.

CONDITIONS FOR EFFECTUATING (T) TENTATIVE CLASSIFICATION REMOVAL

Pursuant to Section 12.32 G of the Municipal Code, the (T) Tentative Classification shall be removed by the recordation of a final parcel or tract map or by posting of guarantees through the B-permit process of the City Engineer to secure the following without expense to the City of Los Angeles, with copies of any approval or guarantees provided to the Department of City Planning for attachment to the subject planning case file.

Dedications and Improvements. Prior to the issuance of any building permits, public improvements and dedications for streets and other rights-of-way adjoining the subject property shall be guaranteed to the satisfaction of the Bureau of Engineering, Department of Transportation, Fire Department (and other responsible City, regional, and Federal government agencies as may be necessary).

Responsibilities/Guarantees.

1. Bureau of Engineering. Prior to the issuance of sign-offs for final site plan approval and/or project permits by the Department of City Planning, the applicant/developer shall provide written verification to the Department of City Planning from the responsible agency acknowledging the agency's consultation with the applicant/developer. The required dedications and improvements may necessitate redesign of the project. Any changes to the project design required by a public agency shall be documented in writing and submitted for review by the Department of City Planning.
 - a. Street Dedication.
 - (1) That a 5-foot wide strip of land be dedicated along Vanowen Street adjoining the tract to complete a 45-foot wide half right-of-way in accordance with Secondary Highway Standards.
 - (2) That a minimum 20-foot wide private street easement be provided for the proposed private street, to serve proposed lot 25 and lot 26 including a turning area at the terminus and 15-foot radius property easement returns at the intersection with Andasol Avenue.
 - (3) That sanitary sewer easement be dedicated full-width of the proposed private street.
 - (4) That the private street easement be part of the adjoining parcels.
 - (5) That the owners of the property record an agreement satisfactory to the City Engineer stating that they will grant the necessary easements for ingress, egress and public facilities over the private street for lot 25 and lot 26 only area upon the sale of the respective lots and they will maintain the private street, free and clear of obstructions and in a safe condition for vehicular use at all times.
 - (6) That a Covenant and Agreement be recorded stating that private street will be posted in a manner prescribed in Section 18.07 of the Los Angeles Municipal Code "Private Street Regulations".

- (7) That if portion of this tract map is approved as "Small Lot Subdivision" then, and if necessary for street address purposes all the common access to this subdivision be named on the final map satisfactory to the City Engineer.
- (8) That if a portion this tract map is approved as small lot subdivision then the portion of that final map be labeled as "Small Lot Subdivision per Ordinance No. 176,354" satisfactory to the City Engineer.
- (9) That if necessary public sanitary sewer easements be dedicated on the final map within the common access easement based on an alignment approved by the Valley Engineering District Office.
- (10) That the owners of the property record an agreement satisfactory to the City Engineer that they will provide name signs for the common access driveways.
- (11) That any fee deficit under Work Order Nos. E1907712 and EXT00524 expediting this project be paid.

b. Street Improvement.

- (1) After submittal of hydrology and hydraulic calculations and drainage plans for review by the City Engineer prior to recordation of the final map, construction of off-site curb and gutter may be required to drain the private street to an outlet approved by the City Engineer.
- (2) Improve the private street being provided by the construction of a suitable surfacing to complete a 20-foot wide roadway and the turning area including a 2-foot longitudinal gutter together with any necessary removal and reconstruction of existing improvements.
- (3) Improve Vanowen Street being dedicated and adjoining the tract by the construction of an additional concrete sidewalk to complete a full-width concrete sidewalk with tree wells including any necessary removal and reconstruction of the existing improvements satisfactory to the City Engineer.
- (4) Construct the necessary on-site mainline sewer satisfactory to the Valley District Engineering Office.

2. Street Lighting.

- a. If new street light(s) are required, then prior to the recordation of the final map or issuance of the Certificate of Occupancy (C of O), street lighting improvement plans shall be submitted for review and the owner shall provide a good faith effort via a ballot process for the formation or annexation of the property within the boundary of the development into a Street Lighting Maintenance Assessment District.
- b. Construct new street light: If street widening per BOE improvements conditions, relocate and upgrade street light; one (1) on Vanowen Street.

3. Department of Transportation. A parking area and driveway plan shall be submitted to the Citywide Planning Coordination Section of Department of Transportation for approval

prior to submittal of building permit plans for plan check by the Department of Building and Safety. Transportation approvals are conducted at 6262 Van Nuys Boulevard, Room 320, Van Nuys, CA 91401.

4. Bureau of Sanitation. Satisfactory arrangements shall be made with the Bureau of Sanitation, Wastewater Collection Systems Division for compliance with its sewer system review and requirements. Upon compliance with its conditions and requirements, the Bureau of Sanitation, Wastewater Collection Systems Division will forward the necessary clearances to the Bureau of Engineering.
5. Bureau of Street Services, Urban Forestry Division. Plant street trees and remove any existing trees within dedicated streets or proposed dedicated streets as require by the Urban Forestry Division of the Bureau of Street Services. All street tree plantings shall be brought up to current standards. When the City has previously been paid for tree planting, the applicant or contractor shall notify the Urban Forestry Division (213) 847-3077 upon completion of construction to expedite tree planting
6. Information Technology Agency. That satisfactory arrangements be made in accordance with the requirements of the Information Technology Agency to assure that cable television facilities will be installed in the same manner as other required improvements. Refer to the LAMC Section 17.05-N. Written evidence of such arrangements must be submitted to the Information Technology Agency, 200 North Main Street, 12th Floor, Los Angeles, CA 90012, (213) 978-0856.
7. Covenant. Prior to the issuance of any permits relative to this matter, an agreement concerning all the information contained in these conditions shall be recorded by the property owner in the County Recorder's Office. The agreement shall run with the land and shall be binding on any subsequent owners, heirs or assigns. Further, the agreement must be submitted to the Planning Department for approval before being recorded. After recordation, a copy bearing the Recorder's number and date must be given to the City Planning Department for attachment to the subject file.

Notice: Certificates of Occupancies for the subject properties will not be issued by the City until the construction of all the public improvements (streets, sewers, storm drains, etc.), as required herein, are completed to the satisfaction of the City Engineer.

Sec. ____ The City Clerk shall certify to the passage of this ordinance and have it published in accordance with Council policy, either in a daily newspaper circulated in the City of Los Angeles or by posting for ten days in three public places in the City of Los Angeles: one copy on the bulletin board located at the Main Street entrance to the Los Angeles City Hall; one copy on the bulletin board located at the Main Street entrance to the Los Angeles City Hall East; and one copy on the bulletin board located at the Temple Street entrance to the Los Angeles County Hall of Records.

I hereby certify that this ordinance was passed by the Council of the City of Los Angeles, at its meeting of _____.

HOLLY L. WOLCOTT, City Clerk

By _____ Deputy

Approved _____

Mayor

Pursuant to Section 558 of the City Charter,
The South Valley Area Planning Commission on
June 26, 2014, recommended this ordinance be
adopted by the City Council.



Fely C. Pingol, Commission Executive Assistant
South Valley Area Planning Commission

File No. _____