

ORDINANCE NO. 183314

An ordinance amending Section .12.04 of the Los Angeles Municipal Code by amending the zoning map.

THE PEOPLE OF THE CITY OF LOS ANGELES DO ORDAIN AS FOLLOWS:

Section 1. Section 12.04 of the Los Angeles Municipal Code is hereby amended by changing the zones and zone boundaries shown upon a portion of the zone map attached thereto and made a part of Article 2, Chapter 1 of the Los Angeles Municipal Code, so that such portion of the zoning map shall be as follows:

Sec. ____ The City Clerk shall certify to the passage of this ordinance and have it published in accordance with Council policy, either in a daily newspaper circulated in the City of Los Angeles or by posting for ten days in three public places in the City of Los Angeles: one copy on the bulletin board located at the Main Street entrance to the Los Angeles City Hall; one copy on the bulletin board located at the Main Street entrance to the Los Angeles City Hall East; and one copy on the bulletin board located at the Temple Street entrance to the Los Angeles County Hall of Records.

I hereby certify that the foregoing ordinance was introduced at the meeting of the Council of the City of Los Angeles NOV 26 2014, and was passed at its meeting of DEC 03 2014.

HOLLY L. WOLCOTT, City Clerk

By  Deputy

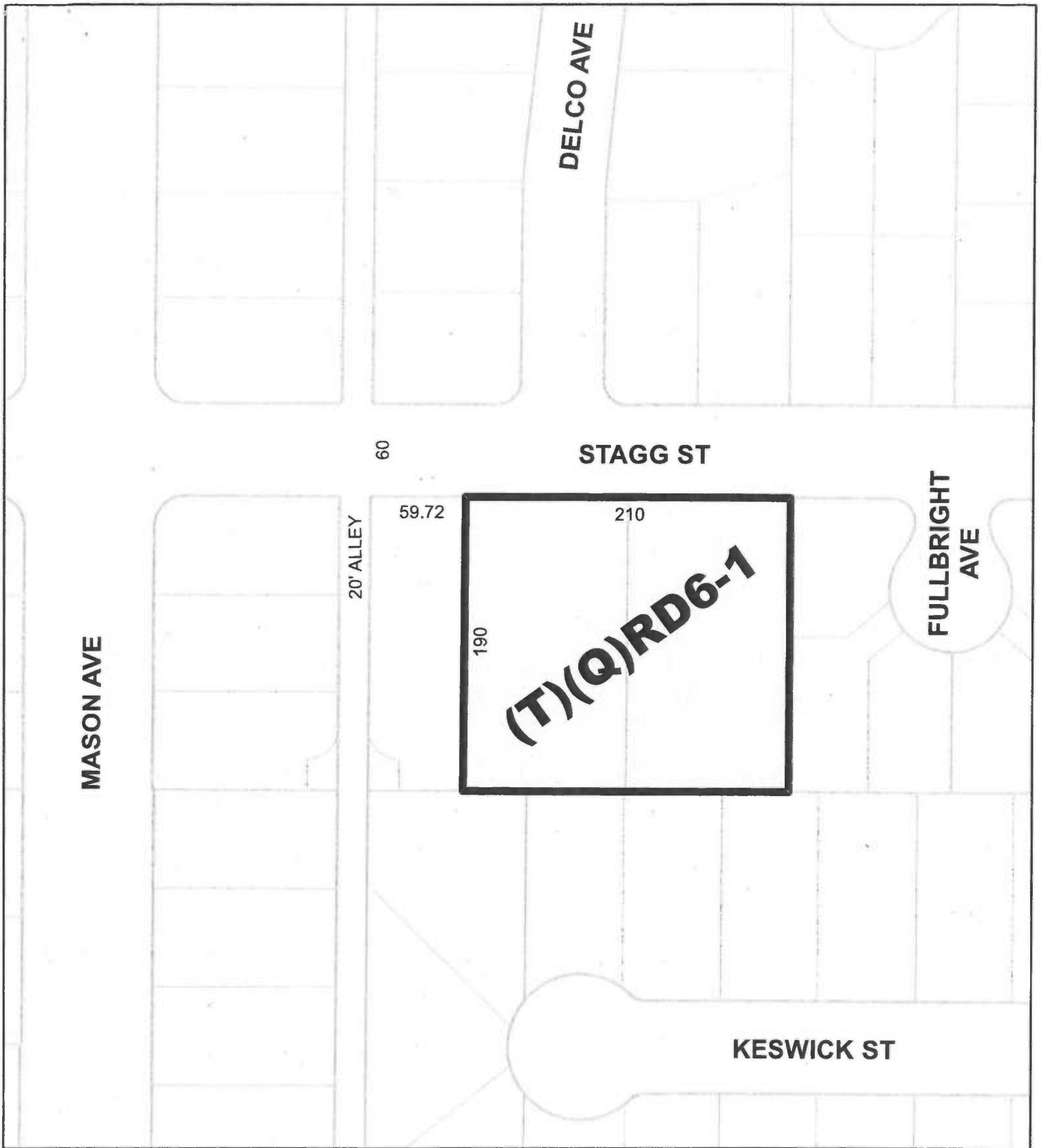
Approved 12/02/14

 Mayor

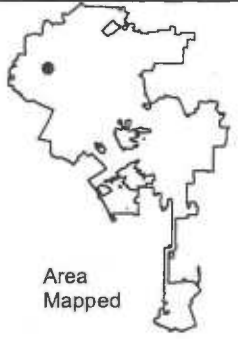

Pursuant to Section 558 of the City Charter, The South Valley Area Planning Commission on September 11, 2014, recommended this ordinance be adopted by the City Council.


Fely C. Pingol, Commission Executive Assistant
South Valley Area Planning Commission

File No. 14-1439



THE INTENT OF THIS ORDINANCE IS FOR THE BOUNDARIES OF THIS ZONE CHANGE TO COINCIDE WITH THOSE OF RECORDED TR 72689.



C.M. 186 B 109, 189 B 109	APCSV-2014-0937-ZC-ZV-ZAA
---------------------------	---------------------------

CF/ *[Signature]*

091114

Area Mapped

(Q) QUALIFIED CONDITIONS OF APPROVAL

Pursuant to Section 12.32 G of the Municipal Code, the following limitations are hereby imposed upon the use of the subject property, subject to the "Q" Qualified classification.

1. **Use.** The use of the subject property shall be limited to those uses permitted in the RD6 Zones as defined in Section 12.09.1 of the Los Angeles Municipal Code ("LAMC").
2. **Density.** A maximum of six single-family residential dwellings shall be permitted.
3. **Height.** The height of the buildings on the subject properties shall exceed two-stories. Any structures on the roof, such as air condition units and other equipment, shall be fully screened from view of any abutting properties with single-family dwellings.
4. **Site Plan.** Prior to the issuance of building permits, detailed development plans including a site plan illustrating elevations, facades, and architectural treatment, and a landscape/irrigation plan shall be submitted for review and approval by the Planning Department. The plans shall comply with provisions of the LAMC, the subject conditions, and the intent of the subject permit authorization. The use and development of the subject property shall be in substantial conformance with the site plan labeled Exhibit "C" or as modified by the Area Planning Commission attached to the subject case file.
5. **Parking.** A minimum of two covered off-street parking spaces shall be provided for each in accordance with LAMC Section 12.21-A,4(a). The driveway pad shall be large enough to accommodate two guest parking spaces on each lot in front of the garage.

Administrative Conditions

6. **Approval, Verification and Submittals.** Copies of any approvals, guarantees or verification of consultations, reviews or approval, plans, etc, as may be required by the subject conditions, shall be provided to the Planning Department for placement in the subject file.
7. **Code Compliance.** All area, height and use regulations of the zone classification of the subject property shall be complied with, except wherein these conditions explicitly allow otherwise.
8. **Definition.** Any agencies, public officials or legislation referenced in these conditions shall mean those agencies, public offices, legislation or their successors, designees or amendment to any legislation.
9. **Enforcement.** Compliance with these conditions and the intent of these conditions shall be to the satisfaction of the Planning Department and any designated agency, or the agency's successor and in accordance with any stated laws or regulations, or any amendments thereto.
10. **Building Plans.** Page 1 of the grant and all the conditions of approval shall be printed on the building plans submitted to the City Planning Department and the Department of Building and Safety.

11. **Corrective Conditions.** The authorized use shall be conducted at all times with due regard for the character of the surrounding district, and the right is reserved to the City Planning Commission, or the Director pursuant to Section 12.27.1 of the Municipal Code, to impose additional corrective conditions, if, in the Commission's or Director's opinion, such conditions are proven necessary for the protection of persons in the neighborhood or occupants of adjacent property.
12. **Expedited Processing Section.** Prior to the clearance of any conditions, the applicant shall show proof that all fees have been paid to the Department of City Planning, Expedited Processing Section.
13. **Indemnification.** The applicant shall defend, indemnify and hold harmless the City, its agents, officers, or employees from any claim, action or proceedings against the City or its agents, officers, or employees relating to or to attack, set aside, void or annul this approval which action is brought within the applicable limitation period. The City shall promptly notify the applicant of any claim, action, or proceeding and the City shall cooperate fully in the defense. If the City fails to promptly notify the applicant of any claim action or proceeding, or if the City fails to cooperate fully in the defense, the applicant shall not thereafter be responsible to defend, indemnify, or hold harmless the City.

DECLARATION OF POSTING ORDINANCE


I, MARIA VIZCARRA, state as follows: I am, and was at all times hereinafter mentioned, a resident of the State of California, over the age of eighteen years, and a Deputy City Clerk of the City of Los Angeles, California.

Ordinance No. 183314 – Zone change for property at 20424 and 20432 West Stagg Street – APCSV-2014-0937-ZC-ZV-ZAA - a copy of which is hereto attached, was finally adopted by the Los Angeles City Council on **December 3, 2014**, and under the direction of said City Council and the City Clerk, pursuant to Section 251 of the Charter of the City of Los Angeles and Ordinance No. 172959, on **December 11, 2014** I posted a true copy of said ordinance at each of the three public places located in the City of Los Angeles, California, as follows: 1) one copy on the bulletin board located at the Main Street entrance to the Los Angeles City Hall; 2) one copy on the bulletin board located at the Main Street entrance to the Los Angeles City Hall East; 3) one copy on the bulletin board located at the Temple Street entrance to the Los Angeles County Hall of Records.

Copies of said ordinance were posted conspicuously beginning on **December 11, 2014** and will be continuously posted for ten or more days.

I declare under penalty of perjury that the foregoing is true and correct.

Signed this **11th** day of **December, 2014** at Los Angeles, California.



Maria Vizcarra, Deputy City Clerk

Ordinance Effective Date: **January 20, 2015**

Council File No. **14-1439**