

















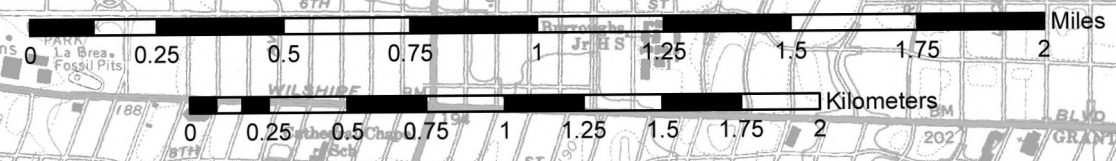


Plate 1 (to FER-253)  
 Previous fault mapping in the Hollywood quadrangle  
 (fault traces dotted where concealed)

-  Crook and Proctor (1992)
-  Converse, Davis and Assoc. (1970)
-  Dibblee (1991)
-  Dolan *et al.* (1997, 2000) includes delineation of scarp limits
-  Geotechnical Consultants (1975) cited by Hill *et al.*, 1979, (original not available)
-  Hoots (1930)
-  Lamar (1970)
-  Neuerburg (1953)
-  Weber (1979) in Hill *et al.* (1979)
-  Weber *et al.* (1980)
-  Consulting Geologic/Geotechnical reports (various)
-  Geologic/Geotechnical investigation sites
-  trench locations
-  boring transect locations
-  seismic line locations
-  groundwater barrier (as reported in Dolan *et al.* (1997)
-  seep
-  investigation sites discussed in report

dated 2-14-2014



Hollywood quadrangle boundary

Hollywood quadrangle boundary