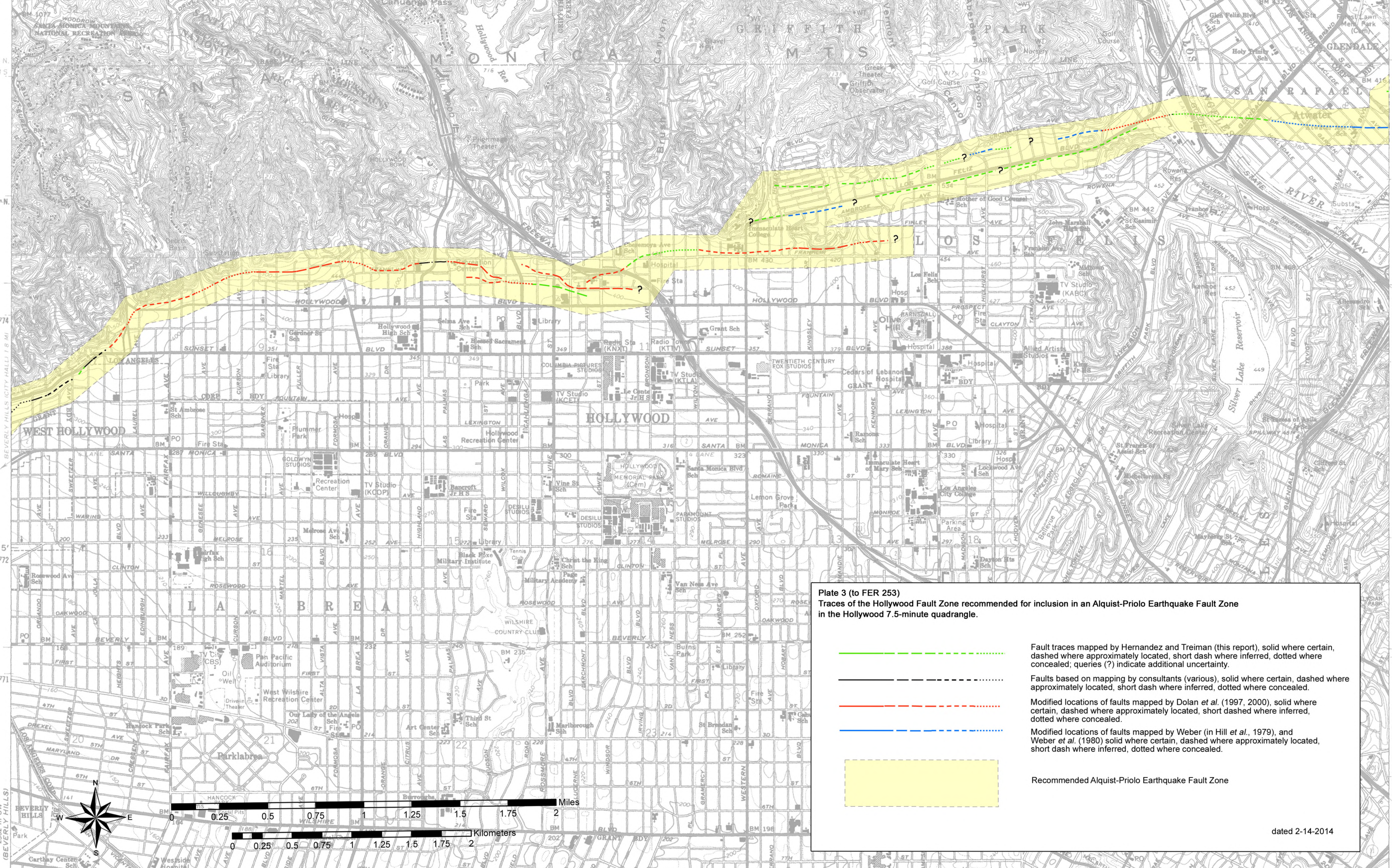







118°22'30" 374900m E 375 7 M TO INTERSTATE 405 20' 378 2352 III NE (BURBANK) 380 R 14 W 17'30" R 13 W 382 OLIVE AVE 4.5 MI 2 MI TO CALIF 134 4 210 000 FEET 118°15' 34°07'30" 3775000m N 3774 4 150 000 FEET 3773 3772 5' 3771 3770



**Plate 3 (to FER 253)**  
Traces of the Hollywood Fault Zone recommended for inclusion in an Alquist-Priolo Earthquake Fault Zone in the Hollywood 7.5-minute quadrangle.

-  Fault traces mapped by Hernandez and Treiman (this report), solid where certain, dashed where approximately located, short dash where inferred, dotted where concealed; queries (?) indicate additional uncertainty.
-  Faults based on mapping by consultants (various), solid where certain, dashed where approximately located, short dash where inferred, dotted where concealed.
-  Modified locations of faults mapped by Dolan *et al.* (1997, 2000), solid where certain, dashed where approximately located, short dashed where inferred, dotted where concealed.
-  Modified locations of faults mapped by Weber (in Hill *et al.*, 1979), and Weber *et al.* (1980) solid where certain, dashed where approximately located, short dash where inferred, dotted where concealed.
-  Recommended Alquist-Priolo Earthquake Fault Zone

dated 2-14-2014