

To: The Council

Date: DEC 18 2015

From: Mayor

Council District: Citywide

Proposed General Plan Amendment to adopt the amended
Mobility Plan 2035 as a comprehensive revision of the adopted
1999 City of Los Angeles Transportation Element.
(CPC-2013-910-GPA-SP-CA-MS-C-M1)

I herewith concur with the City Planning Commission's action
and transmit this matter for your consideration.



ERIC GARCETTI
Mayor

DEPARTMENT OF
CITY PLANNING

CITY PLANNING COMMISSION

DAVID H. J. AMBROZ
PRESIDENT

RENEE DAKE WILSON
VICE-PRESIDENT

ROBERT L. AHN
CAROLINE CHOE
RICHARD KATZ
JOHN W. MACK
SAMANTHA MILLMAN
VERONICA PADILLA
DANA M. PERLMAN

JAMES K. WILLIAMS
COMMISSION EXECUTIVE ASSISTANT II
(213) 978-1300

CITY OF LOS ANGELES
CALIFORNIA



ERIC GARCETTI
MAYOR

EXECUTIVE OFFICES
200 N. SPRING STREET, ROOM 525
LOS ANGELES, CA 90012-4801

MICHAEL J. LOGRANDE
DIRECTOR
(213) 978-1271

LISA M. WEBBER, AICP
DEPUTY DIRECTOR
(213) 978-1274

JAN ZATORSKI
DEPUTY DIRECTOR
(213) 978-1273

FAX: (213) 978-1275

INFORMATION
<http://planning.lacity.org>

DEC 18 2015

City Plan Case No. CPC-2013-910-GPA-SP-CA-MS-C-M1
Council District No. Citywide

Honorable Eric M. Garcetti, Mayor
City of Los Angeles
City Hall, Room 305
Los Angeles, CA 90012

Dear Mayor Garcetti:

General Plan Amendment to adopt the amended Mobility Plan 2035 as a comprehensive revision of the adopted 1999 City of Los Angeles Transportation Element.

Pursuant to the provisions of Section 551, 555 and 558 of the City Charter, transmitted herewith is the December 17, 2015 action of the City Planning Commission approving the proposed amended Mobility Plan 2035 as a component of the City's General Plan.

Therefore, on behalf of the City Planning Commission, I set forth their findings, and recommend adoption of the subject General Plan Amendment and corresponding actions by City Council.

RECOMMENDATION

That the Mayor:

1. Concur in the attached action of the City Planning Commission relative to its approval of the proposed General Plan Amendment; and
2. Recommend that the City Council find, based on its independent judgment, after consideration of the entire administrative record, including the Mobility Plan EIR, EIR No. 2013-0911-EIR; SCH No. 2013041012, certified on August 11, 2015 ("Mobility Plan EIR"), and the Addendum dated December 3, 2015, that the Amended Mobility Plan 2035 was environmentally assessed in the Mobility Plan EIR and that pursuant to CEQA Guidelines Section 15162 and Public Resources Code Section 21166 no subsequent or supplemental EIR is required for approval of the Amended Mobility Plan 2035.

3. Recommend that the Mayor approve and the City Council adopt the draft Resolution (attached as Exhibit "B"), which does all of the following:
 - a. Amends the Circulation Element of the General Plan by adopting the Amended Mobility Plan 2035, including provisions related to equity, Council oversight, public safety, community input and flexibility in implementation, as well as technical corrections and language clean-ups related to nomenclature and map corrections.
 - b. Amends the Land Use Element of the General Plan (consisting of 35 community plans) to make it consistent with the Amended Mobility Plan 2035 by updating the text and all exhibits and maps of all 35 community plans to align with the complete street nomenclature and street classifications of the Amended Mobility Plan.
 - c. Amend the maps and/or text of any and all Specific Plans so that they are consistent with the new street classifications as illustrated in the Citywide General Plan Circulation System Maps A1-A9 in the Mobility Plan 2035, including the Downtown Street Standards document.

Very truly yours,

MICHAEL J. LOGRANDE
Director of Planning

A handwritten signature in black ink, appearing to read 'Ken Bernstein', with the word 'FOR' written in capital letters below it.

Ken Bernstein, AICP
Principal City Planner

Attachments: Resolution, Mobility Plan 2035, Addendum to the Environmental Impact Report

DEPARTMENT OF
CITY PLANNING

CITY PLANNING COMMISSION

DAVID H. J. AMBROZ
PRESIDENT

RENEE DAKE WILSON
VICE-PRESIDENT

ROBERT L. AHN
CAROLINE CHOE
RICHARD KATZ
JOHN W. MACK
SAMANTHA MILLMAN
VERONICA PADILLA
DANA M. PERLMAN

JAMES K. WILLIAMS
COMMISSION EXECUTIVE ASSISTANT II
(213) 978-1300

CITY OF LOS ANGELES
CALIFORNIA



ERIC GARCETTI
MAYOR

EXECUTIVE OFFICES
200 N. SPRING STREET, ROOM 525
LOS ANGELES, CA 90012-4801

MICHAEL J. LOGRANDE
DIRECTOR
(213) 978-1271

LISA M. WEBBER, AICP
DEPUTY DIRECTOR
(213) 978-1274

JAN ZATORSKI
DEPUTY DIRECTOR
(213) 978-1273

FAX: (213) 978-1275

INFORMATION
<http://planning.lacity.org>

DEC 18 2015

City Plan Case No. CPC-2013-910-GPA-SP-CA-MS-C-M1
Council District No. Citywide

Honorable City Council
City of Los Angeles
City Hall, Room 395
Los Angeles, CA 90012

Dear Councilmembers:

General Plan Amendment to adopt the amended Mobility Plan 2035 as a comprehensive revision of the adopted 1999 City of Los Angeles Transportation Element.

Pursuant to the provisions of Section 551, 555 and 558 of the City Charter, transmitted herewith is the December 17, 2015 action of the City Planning Commission approving the proposed amended Mobility Plan 2035 as a component of the City's General Plan.

The proposed General Plan Amendment was submitted to the Mayor whose recommendation will be forwarded to you as specified by Section 11.5.6 of the Los Angeles Municipal Code.

RECOMMENDATION


That the City Council:

1. Concur in the attached action of the City Planning Commission relative to its approval of the proposed General Plan Amendment; and
2. Find, based on its independent judgment, after consideration of the entire administrative record, including the Mobility Plan EIR, EIR No. 2013-0911-EIR; SCH No. 2013041012, certified on August 11, 2015 ("Mobility Plan EIR"), and the Addendum dated December 3, 2015, that the Amended Mobility Plan 2035 was environmentally assessed in the Mobility Plan EIR and that pursuant to CEQA Guidelines Section 15162 and Public Resources Code Section 21166 no subsequent or supplemental EIR is required for approval of the Amended Mobility Plan 2035.

3. Adopt the draft Resolution (attached as Exhibit "B"), which does all of the following:
- a. Amends the Circulation Element of the General Plan by adopting the Amended Mobility Plan 2035, including provisions related to equity, Council oversight, public safety, community input and flexibility in implementation, as well as technical corrections and language clean-ups related to nomenclature and map corrections.
 - b. Amends the Land Use Element of the General Plan (consisting of 35 community plans) to make it consistent with the Amended Mobility Plan 2035 by updating the text and all exhibits and maps of all 35 community plans to align with the complete street nomenclature and street classifications of the Amended Mobility Plan.
 - c. Amend the maps and/or text of any and all Specific Plans so that they are consistent with the new street classifications as illustrated in the Citywide General Plan Circulation System Maps A1-A9 in the Mobility Plan 2035, including the Downtown Street Standards document.


Very truly yours,

MICHAEL J. LOGRANDE
Director of Planning

A handwritten signature in black ink, appearing to read "Ken Bernstein", with the word "FOR" written in small capital letters below the signature.

Ken Bernstein, AICP
Principal City Planner

Attachments: Resolution, Mobility Plan 2035, Addendum to the Environmental Impact Report



PLANNING DEPARTMENT TRANSMITTAL TO THE CITY CLERK'S OFFICE

CITY PLANNING CASE:	ENVIRONMENTAL DOCUMENT:	COUNCIL DISTRICT:
CPC-2013-910-GPS-CA-MS-C-M1	ENV-2013-911-EIR-ADD1	ALL
PROJECT ADDRESS:		
CITYWIDE		
APPLICANT/REPRESENTATIVE:	TELEPHONE NUMBER:	EMAIL ADDRESS:
CITY OF LOS ANGELES		
<input type="checkbox"/> New/Changed		
APPELLANT/REPRESENTATIVE:	TELEPHONE NUMBER:	EMAIL ADDRESS:
PLANNER CONTACT INFORMATION:	TELEPHONE NUMBER:	EMAIL ADDRESS:
My La	(213) 978-1194	my.la@lacity.org
APPROVED PROJECT DESCRIPTION:		
<p>Project Description: The Mobility Plan 2035 (MP 2035) is a comprehensive revision of the adopted 1999 City of Los Angeles Transportation Element of the General Plan that will guide mobility decisions in the City through year 2035, coupled with supporting documents and discretionary actions to further align the City's street standards, processes and procedures with the goals of the MP 2035. Proposed components of MP 2035 include: (1) <u>Policies</u> - that support identified goals and objectives; (2) <i>Citywide General Plan Circulation System Maps</i> (Highways and Freeways map) including information about <i>Scenic Highways</i>; and (3) <u>Action Plan</u> - that identifies programs that support implementation of the Plan's goals and policies and aids the City in achieving its objectives (implementation of all or a portion of the Action Plan is incumbent upon staffing capacity and future funding). The Action Plan includes the Network Concept Maps that identify potential roadways for pedestrian, bicycle, transit, or vehicle enhancements as well as depicts existing freight movement facilities.</p> <p>The project does not authorize specific right-of-way improvements. Physical changes to the enhanced network system cannot occur without additional community engagement, design development and environmental review.</p>		

COMMISSION ACTION(S) / ZONING ADMINISTRATOR ACTION(S): (CEA's PLEASE CONFIRM)

See attached page

ENTITLEMENTS FOR CITY COUNCIL CONSIDERATION:

N/A

FINAL ENTITLEMENTS NOT ADVANCING:

N/A

ITEMS APPEALED:

N/A

ATTACHMENTS:	REVISED:	ENVIRONMENTAL CLEARANCE:	REVISED:
<input checked="" type="checkbox"/> Letter of Determination	<input type="checkbox"/>	<input type="checkbox"/> Categorical Exemption	<input type="checkbox"/>
<input type="checkbox"/> Findings of Fact	<input type="checkbox"/>	<input type="checkbox"/> Negative Declaration	<input type="checkbox"/>
<input checked="" type="checkbox"/> Staff Recommendation Report	<input type="checkbox"/>	<input type="checkbox"/> Mitigated Negative Declaration	<input type="checkbox"/>
<input type="checkbox"/> Conditions of Approval	<input type="checkbox"/>	<input type="checkbox"/> Environmental Impact Report	<input type="checkbox"/>
<input type="checkbox"/> Ordinance	<input type="checkbox"/>	<input type="checkbox"/> Mitigation Monitoring Program	<input type="checkbox"/>
<input type="checkbox"/> Zone Change Map	<input type="checkbox"/>	<input checked="" type="checkbox"/> Other <u>Addendum EIR</u>	<input type="checkbox"/>
<input checked="" type="checkbox"/> GPA Resolution	<input type="checkbox"/>		
<input type="checkbox"/> Land Use Map	<input type="checkbox"/>		
<input type="checkbox"/> Exhibit A - Site Plan	<input type="checkbox"/>		
<input type="checkbox"/> Mailing List	<input type="checkbox"/>		
<input type="checkbox"/> Land Use	<input type="checkbox"/>		
<input type="checkbox"/> Other _____	<input type="checkbox"/>		

NOTES / INSTRUCTION(S):

FISCAL IMPACT STATEMENT:

Yes

No

*If determination states administrative costs are recovered through fees, indicate "Yes".

PLANNING COMMISSION:

- City Planning Commission (CPC)
- Cultural Heritage Commission (CHC)
- Central Area Planning Commission
- East LA Area Planning Commission
- Harbor Area Planning Commission

- North Valley Area Planning Commission
- South LA Area Planning Commission
- South Valley Area Planning Commission
- West LA Area Planning Commission

PLANNING COMMISSION HEARING DATE:

December 17, 2015

COMMISSION VOTE:

6 - 0

LAST DAY TO APPEAL:


N/A

APPEALED:

No

TRANSMITTED BY:

James K. Williams



TRANSMITTAL DATE:

12-18-15

MOBILITY PLAN 2035- COMMISSION ACTIONS

1. Pursuant to the procedures in LAMC Section 11.5.6 and City Charter Section 555, approve and recommend that the Mayor and City Council approve a resolution that does all of the following:

a. Amends the Circulation Element of the General Plan by adopting the Amended Mobility Plan 2035, including provisions related to equity, Council oversight, public safety, community input and flexibility in implementation, as well as technical corrections and language clean-ups related to nomenclature and map corrections.

b. Amends the Land Use Element of the General Plan (consisting of 35 community plans) to make it consistent with the Amended Mobility Plan 2035 by updating the text and all exhibits and maps of all 35 community plans to align with the complete street nomenclature and street classifications of the Amended Mobility Plan.

c. Amend the maps and/or text of any and all Specific Plans so that they are consistent with the new street classifications as illustrated in the Citywide General Plan Circulation System Maps A1-A9 in the Mobility Plan 2035, including the Downtown Street Standards document.

2. Recommend that the City Council finds, based on its independent judgement, after consideration of the entire administrative record, including the Mobility Plan EIR, EIR No. 2013-0911-EIR; SCH No. 2013041012, certified on August 11, 2015 ("Mobility Plan EIR"), and the Addendum dated December 3, 2015, that the Amended Mobility Plan 2035 was environmentally assessed in the Mobility Plan EIR and that pursuant to CEQA Guidelines Section 15162 and Public Resources Code Section 21166 no subsequent or supplemental EIR is required for approval of the Amended Mobility Plan 2035.

3. Conduct a public hearing on the Proposed Project.

4. Approve the staff report as the Commission Report.