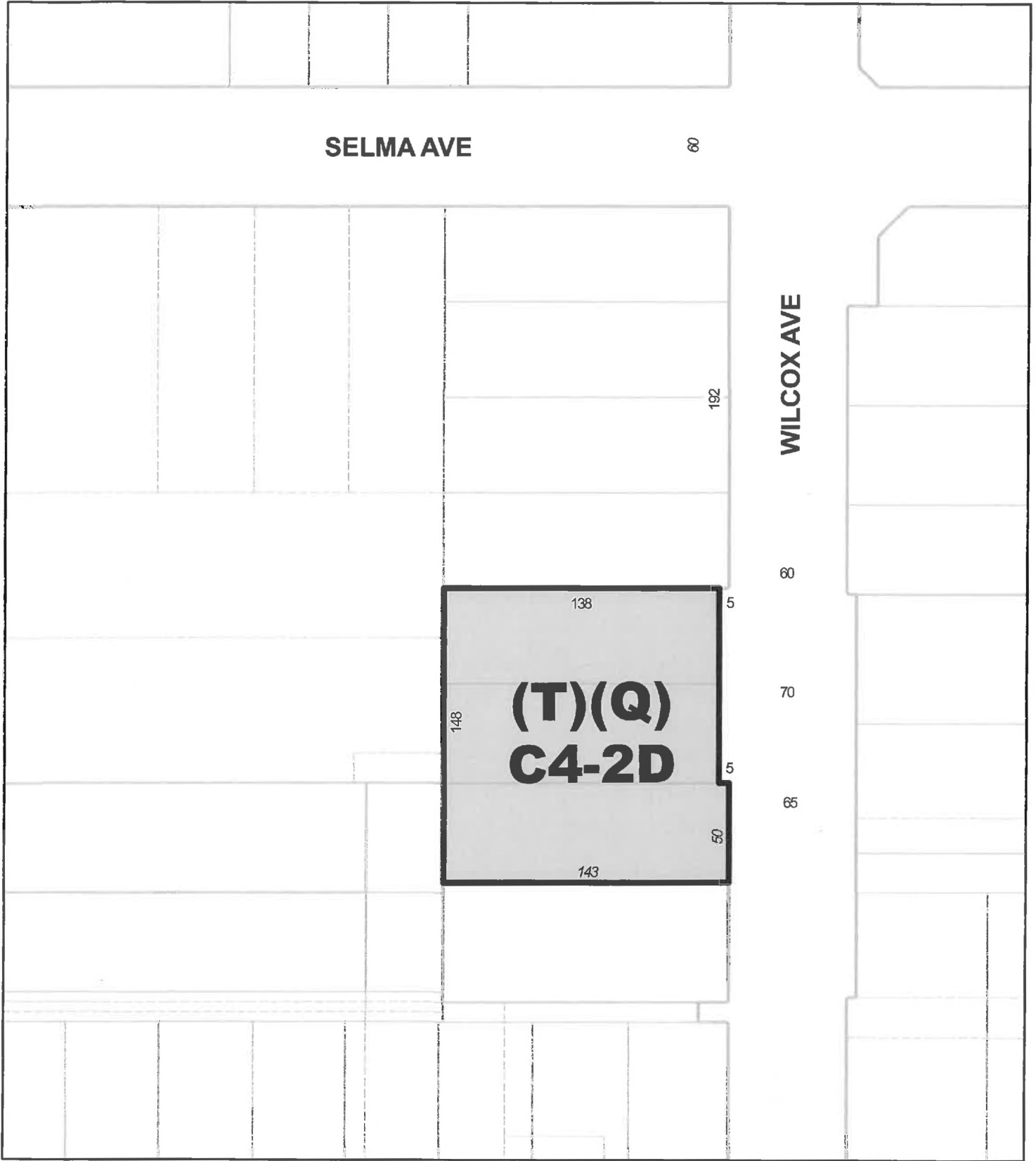


ORDINANCE NO. 184066

An ordinance amending Section 12.04 of the Los Angeles Municipal Code by amending the zoning map.

THE PEOPLE OF THE CITY OF LOS ANGELES DO ORDAIN AS FOLLOWS:

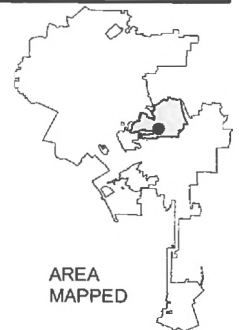
Section \_\_\_\_\_. Section 12.04 of the Los Angeles municipal Code is hereby amended by changing the zone classifications of property shown upon a portion of the Zoning Map incorporated therein and made a part of Article 2, Chapter 1 of the LAMC, so that such portion of the Zoning Map shall conform to the zoning on the map attached hereto and incorporated herein by this reference.



C.M. 147 A 187	CPC 2014-3706 ZC HD ZAA SPR
----------------	-----------------------------

LH/cf

093015



AREA  
MAPPED

## (Q) QUALIFIED CLASSIFICATIONS

Pursuant to Section 12.32-G of the Municipal Code, the following limitations are hereby imposed upon the use of the subject property, subject to the "Q" Qualified classification.

1. **Use.** The use and area regulations for the new development on-site shall be limited to a maximum of a 200-room hotel and 9,000 square-feet of restaurant/bar uses.
2. **Site Plan.** The use and development of the subject property shall be in substantial conformance with the site plan labeled Exhibit "A". Prior to the issuance of building permits, detailed development plans including a site plan illustrating elevations, facades, and architectural treatment, and a landscape/irrigation plan shall be submitted for review and approval by the Department of City Planning. The plans shall comply with provisions of the Municipal Code, the subject conditions, and the intent of the subject permit authorization.
3. **Commercial Use.** Commercial uses that are open to the public, such as retail and restaurant uses, shall occupy the ground floor space(s) facing Wilcox Avenue.
4. **Hollywood Citizen News Building.** Any structure along the front property line shall have a height consistent with the building height of the Citizen News Building (a historic resource for the purpose of CEQA to the north of the subject property).

## **“D” DEVELOPMENT LIMITATIONS**


Pursuant to Section 12.32-G of the Municipal Code, the following limitations are hereby imposed upon the use of the subject property, subject to the “D” Development Limitations.

1. The total floor area of all buildings or structures on a lot shall not exceed a Floor Area Ratio (FAR) of 3:1.
2. A project may exceed the 3:1 FAR to a maximum of 5.5:1 provided that the project is approved by the City Planning Commission pursuant to Section 12.24-U of the LAMC.
3. The project approved under Case No. CPC-2014-3706-VZC-HD-ZAA-SPR shall be permitted a maximum FAR of 5.4:1. A new project shall be required to obtain a new approval pursuant to the “D” Development Limitation.

Section \_\_. The City Clerk shall certify to the passage of this ordinance and have it published in accordance with Council policy, either in a daily newspaper circulated in the City of Los Angeles or by posting for ten days in three public places in the City of Los Angeles: one copy on the bulletin board located at the Main Street entrance to the Los Angeles City Hall; one copy on the bulletin board located at the Main Street entrance to the Los Angeles City Hall East; and one copy on the bulletin board located at the Temple Street entrance to the Los Angeles County Hall of Records.

I hereby certify that the foregoing ordinance was introduced at the Council of the City of Los Angeles, by a majority vote of all its members, at the meeting of ~~FEB 0 3 2016~~

Holly L. Wolcott, City Clerk

By   
Deputy

Approved 2/5/16

  
Mayor

Pursuant to Section 558 of the City Charter,  
the City Planning Commission on September 10, 2015  
recommended this ordinance be adopted by the City Council.

  
James K. Williams, Commission Executive Assistant II  
City Planning Commission

File No. 15-1320

## DECLARATION OF POSTING ORDINANCE

I, JUAN VERANO, state as follows: I am, and was at all times hereinafter mentioned, a resident of the State of California, over the age of eighteen years, and a Deputy City Clerk of the City of Los Angeles, California.

**Ordinance No. 184066 – Vesting Zone and Height District Change for property located at 1523-41 North Wilcox Avenue – CPC-2014-3706-ZC-HD-ZAA-SPR** - a copy of which is hereto attached, was finally adopted by the Los Angeles City Council on **February 3, 2016**, and under the direction of said City Council and the City Clerk, pursuant to Section 251 of the Charter of the City of Los Angeles and Ordinance No. 172959, on **February 8, 2016** I posted a true copy of said ordinance at each of the three public places located in the City of Los Angeles, California, as follows: 1) one copy on the bulletin board located at the Main Street entrance to the Los Angeles City Hall; 2) one copy on the bulletin board located at the Main Street entrance to the Los Angeles City Hall East; 3) one copy on the bulletin board located at the Temple Street entrance to the Los Angeles County Hall of Records.

Copies of said ordinance were posted conspicuously beginning on **February 8, 2016** and will be continuously posted for ten or more days.

I declare under penalty of perjury that the foregoing is true and correct.

Signed this **8th** day of **February 2016** at Los Angeles, California.

  
\_\_\_\_\_  
Juan Verano, Deputy City Clerk

Ordinance Effective Date: **March 19, 2016**

Council File No. **15-1320**