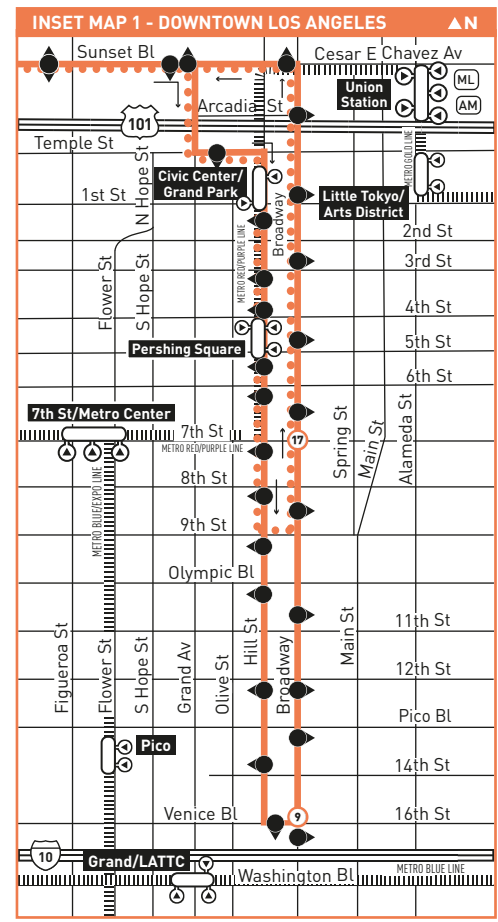


- MAP NOTES**
- 1 Dodger Stadium**
 - 2 Children's Hospital & Hollywood Presbyterian Medical Center**
 - 3 Kaiser Permanente Hospital**
 - 4 The Grove**
 - 5 Farmers Market**
 - 6 Park La Brea**
 - 7 LA County Museum of Art**
 - 8 Petersen Automotive Museum**
 - 9 Washington/Fairfax Transit Hub**
Metro 35, 37, 38, 105, 217, 534, 705, 780; C1, 4; CE437
 - 10 Beverly Center**
 - 11 UCLA**
234, 734; BBB1, 2, 3M, 8, 12; Rapid12; C6, C Rapid6; CE573; SC792, 797

- LEGEND**
- Lines 2-302 Route
 - - - Operates School Days only
 - Lines 2-217 Owl Route Trips
 - Limited / Local Stop
 - ◐ Limited / Local Stop - Single Direction Only
 - # Limited / Local Stop Timepoint
 - ◐# Limited / Local Stop Timepoint - Single Direction Only
 - 🦉 Owl Timepoint
 - ▬ Metro Rail
 - Metro Rail Station
 - # Metro Rail / Busway Station & Timepoint
 - BBB Santa Monica's Big Blue Bus
 - C Culver CityBus
 - LD LADOT DASH
 - CE LADOT Commuter Express
 - SC Santa Clarita Transit

← Downtown Santa Monica → Downtown LA →

- INSET 1 - DOWNTOWN LOS ANGELES**
- Line 2 Owl Route Trips
 - Local Stop
 - ◐ Local Stop - Single Direction Only
 - Metro Rail Station
 - ⊕ Metro Rail Station Entrance
 - ▬ Metro Rail
 - ML Metrolink
 - AM Amtrak



Monday through Friday

Effective Jun 26 2016

Eastbound Al Este (Approximate Times / Tiempos Aproximados)

Table with 9 columns (Pacific Palisades, Westwood, Beverly Hills, Hollywood, Los Angeles, Echo Park, Downtown Los Angeles) and 10 rows of departure times.

See Late Night/Owl Schedule on Reverse for Additional Service

Monday through Friday

Effective Jun 26 2016

Westbound Al Oeste (Approximate Times / Tiempos Aproximados)

Table with 9 columns (Downtown Los Angeles, Echo Park, Los Angeles, Hollywood, Beverly Hills, Westwood, Pacific Palisades) and 10 rows of departure times.

See Late Night/Owl Schedule on Reverse for Additional Service

Eastbound Al Este (Approximate Times / Tiempos Aproximados)

Table with 13 columns representing stations from Pacific Palisades to Downtown Los Angeles. It includes arrival and departure times for various routes, with some cells containing 'See Late Night/Owl Schedule on Reverse for Additional Service'.

Westbound Al Oeste (Approximate Times / Tiempos Aproximados)

Table with 13 columns representing stations from Downtown Los Angeles to Pacific Palisades. It includes arrival and departure times for various routes, with some cells containing 'See Late Night/Owl Schedule on Reverse for Additional Service'.

Eastbound Al Este (Approximate Times / Tiempos Aproximados)

Table with 13 columns representing stations from Pacific Palisades to Downtown Los Angeles. It includes arrival and departure times for various routes, with some cells containing 'See Late Night/Owl Schedule Below for Additional Service'.

Westbound Al Oeste (Approximate Times / Tiempos Aproximados)

Table with 13 columns representing stations from Downtown Los Angeles to Pacific Palisades. It includes arrival and departure times for various routes, with some cells containing 'See Late Night/Owl Schedule Below for Additional Service'.

Sunday & Holiday Schedules

Sunday & Holiday schedule in effect on New Year's Day, Memorial Day, Independence Day, Labor Day, Thanksgiving Day and Christmas Day.

Horarios de domingo y días feriados

Horarios de domingo y días feriados en vigor para New Year's Day, Memorial Day, Independence Day, Labor Day, Thanksgiving Day y Christmas Day.

Nextrip

Text "metro" and your intersection or stop number to 41411 (example: metro vignes&cesarechavez or metro 1563). You can also visit m.metro.net or call 511 and say "Nextrip"

Nextrip

Envíe un mensaje de texto con "Metro" y la intersección de la calle o el número de su parada al 41411. Nextrip le enviará un mensaje de texto con la próxima llegada de cada autobús en esa parada. También puede visitar m.metro.net o llamar al 511 y decir "Nextrip"

Monday thru Sunday Owl Schedule

Eastbound Al Este (Approximate Times / Tiempos Aproximados)

Table with 7 columns representing stations from Los Angeles to Downtown Los Angeles. It includes arrival and departure times for various routes.

Monday thru Sunday Owl Schedule

Westbound Al Oeste (Approximate Times / Tiempos Aproximados)

Table with 7 columns representing stations from Downtown Los Angeles to Los Angeles. It includes arrival and departure times for various routes.

Special Notes

- LINE 302 LIMITED STOP AREA - On Sunset from Beverly to Alvarado please refer to map. Line 302 services all limited stops as indicated, in addition to all local stops outside the limited stop area.
Passengers traveling on Line 2-302 may need to transfer between limited and local service to complete their trip.
Originate at San Vicente - Santa Monica approximately 7-8 minutes before time shown.
Originate at Church Lane - Sunset 9 minutes before time shown.
Trip terminates at Broadway - Venice at time shown.
Continues to Santa Monica - San Vicente arriving approximately 7 to 14 minutes after time shown.
Terminates at Church Lane - Sunset 8 minutes after time shown.
Originates at Cesar E. Chavez - Broadway 5-7 minutes before time shown.
Upon arrival at Sunset - Pacific Coast Hwy trip continues East on Sunset - Temescal Canyon.
Waits at Broadway - 7th for transfer connection.
Trip starts at Fountain - Bates 19 minutes before time shown. Operates on certain school days, please phone Metro Information Center for exact days of operation.
On certain school days trip starts at Allentown - Sunset approximately 30 minutes before time shown.
On school holidays trip starts at Le Conte - Westwood at time shown.
Please phone Metro Information Center for exact days of operation.
On certain school days trip starts at Allentown - Sunset approximately 3 minutes before time shown and terminates at Sunset - Temescal Cyn. Please phone Metro Information Center for exact days of operation.
Trip ends at Washington - Fairfax Transit Hub at time shown.
Trip starts at Sunset - Pacific Coast Highway and operates Mon - Fri school days only. On school holidays trip starts at Le Conte - Westwood at time shown.
Continues East from Sunset - Vermont to Sunset - Alvarado arriving 11-18 minutes after time shown.
Trip starts at Washington - Fairfax Transit Hub at time shown.
Trip starts at Sunset - Highland 14 minutes before time shown on school days only.

Avisos especiales

- AREA DE PARADA ESTABLECIDA PARA LA LINEA 302 - En Sunset, desde Beverly hasta Alvarado por favor vea el mapa. La Línea 302 brinda servicio a todas las paradas establecidas como se indica, además de todas las paradas locales fuera del área de paradas establecidas.
Pasajeros que viajan en la Línea 2-302 podría requerirse una transferencia entre servicios establecidos y locales para completar su viaje.
Se origina en San Vicente - Santa Mónica a aproximadamente 7-8 minutos antes de la hora mostrada.
Se origina en Church Lane - Sunset nueve minutos antes de la hora mostrada. Los pasajeros pueden abordar en la parada del autobús con rumbo al oeste en Church Lane y la rampa de acceso al Freeway 405.
Viaje termina en Broadway - Venice a la hora mostrada.
Continúa hacia Santa Mónica - San Vicente (llegando a aproximadamente siete a catorce minutos después de la hora mostrada.
Termina en Church Lane - Sunset 8 minutos después del ahora mostrada.
Origina en Cesar E. Chavez - Broadway 5-7 minutos antes de la hora mostrada.
A su llegada en Sunset - Pacific Coast Hwy viaje continua hacia el este a Temescal Canyon.
Espera en Broadway - la 7th por la conexión de transferencia.
Viaje comienza en Fountain - Bates 19 minutos antes de la hora mostrada. Opera cierto días de escuela, llame al Centro de Información de Metro para los días exactos de operación.
En cierto días de escuela el viaje comienza en Allentown - Sunset aproximadamente 30 minutos antes de la hora mostrada. Llame al Centro de Información de Metro para los días exactos de operación.
En cierto días de escuela el viaje comienza en Allentown - Sunset aproximadamente 3 minutos antes de la hora mostrada y termina en Sunset - Temescal Cyn. Llame al Centro de Información de Metro para los días exactos de operación.
Viaje termina en Washington - Fairfax Transit Hub a la hora mostrada.
Viaje comienza en Sunset - Pacific Coast Highway y opera de lunes a viernes días de escuela solamente. En días feriados de escuela los viajes comienzan en Le Conte - Westwood a la hora mostrada.
Viaje continua hacia el este sobre Sunset - Vermont a Sunset - Alvarado (llegando 11-18 minutos después de la hora mostrada.
Viaje comienza en Washington - Fairfax Transit Hub a la hora mostrada.
Viaje comienza en Sunset - Highland 14 minutos antes de la hora mostrada días de escuela solamente.

Get the app and get going.



Scan to download.

Limited Stop Service

New Schedules effective June 26, 2016

Metro Timetables are in PDF format and are subject to change without notice. Adobe® Acrobat Reader plug-in required for viewing. For a customized itinerary in seconds, use the Metro Trip Planner.

200-299

400-499

Line	Live Map	Description	Effective Date
002, 302	Map	Metro Local and Limited - Eastbound to Downtown Los Angeles, Westbound to Pacific Palisades via Sunset Bl	06/26/16
212, 312	Map	Metro Local and Limited - Northbound to Hollywood/Vine Station, Southbound to Hawthorne/ Lennox Station via La Brea Av	06/26/16
016, 017, 316	Map	Metro Local and Limited - Eastbound to Downtown Los Angeles, Westbound to Century City/Culver City Expo Station via 3rd St, Robertson Bl	06/26/16
030, 330	Map	Metro Local and Limited - Eastbound to Downtown LA/East Los Angeles, Westbound to Downtown LA/West Hollywood via San Vicente Bl, Pico Bl & East 1st St	06/26/16
344	Map	Metro Limited - Northbound to Harbor Gateway, Southbound to Palos Verdes via Hawthorne Bl	06/26/16
051, 052, 351	Map	Metro Local and Limited - Northbound to Wilshire Center, Southbound to M.L. King Jr Transit Center/Compton Station-Harbor Gateway Transit Center via Avalon Bl	06/26/16
302		Metro Local and Limited - Westbound to Woodland Hills,	08/07/16

- ▶ [600-699 Timetable](#)
- ▶ [700-799 Timetable](#)
- ▶ [24-Hour Owl Service Timetables](#)
- ▶ [Rail Lines](#)
- ▶ [Transitways](#)

Connections & Other Carriers

- [Other Carriers](#)
- [Suggested Alternate Lines During Metro Rail Disruptions](#)

Metro Pocket Guides

Metro's Pocket Guides provide essential information for riders in 10 different languages. Want the basics on fares, hours of operation and prepaid passes? Pocket Guides have the answers.

1

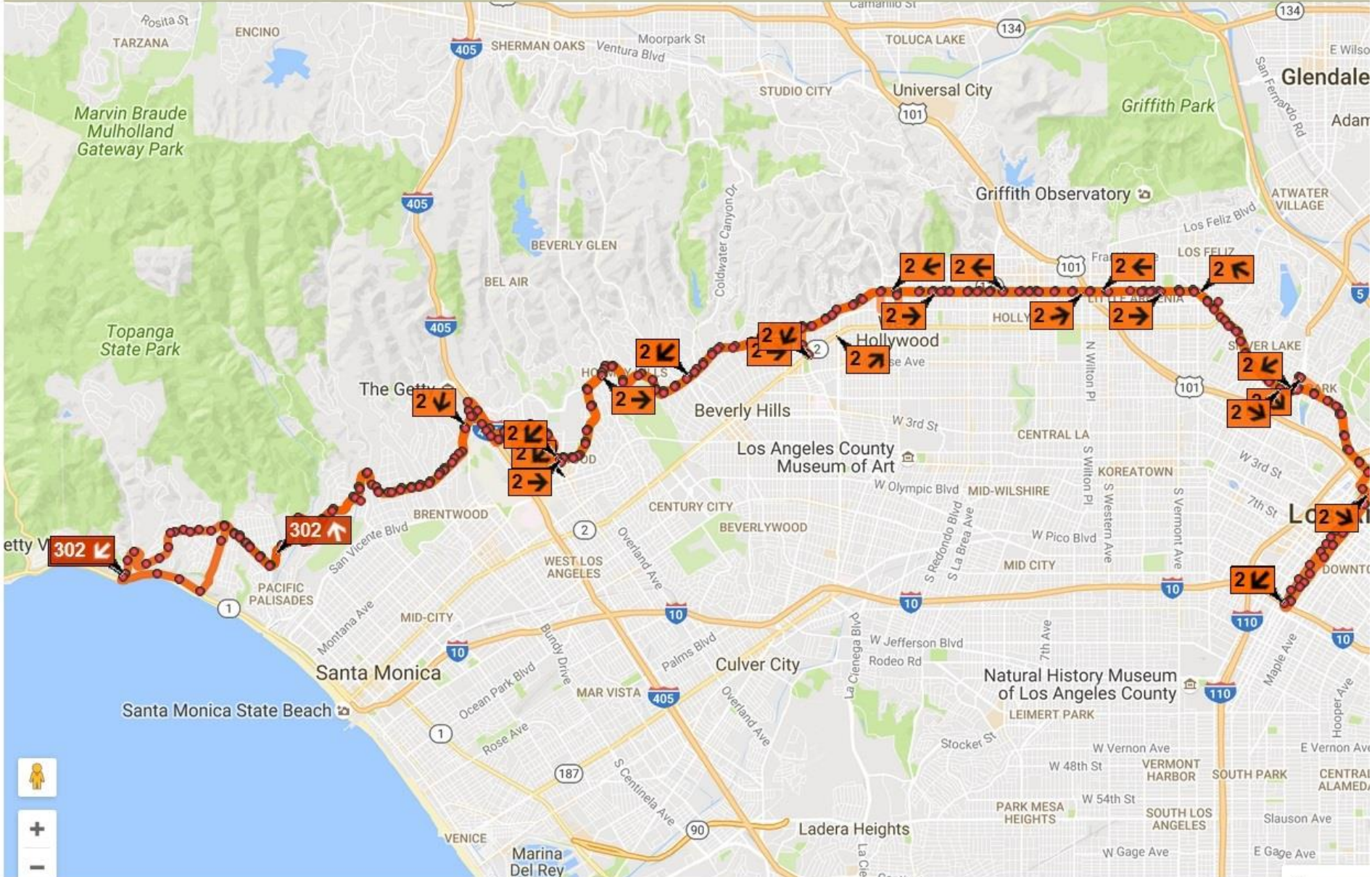

2

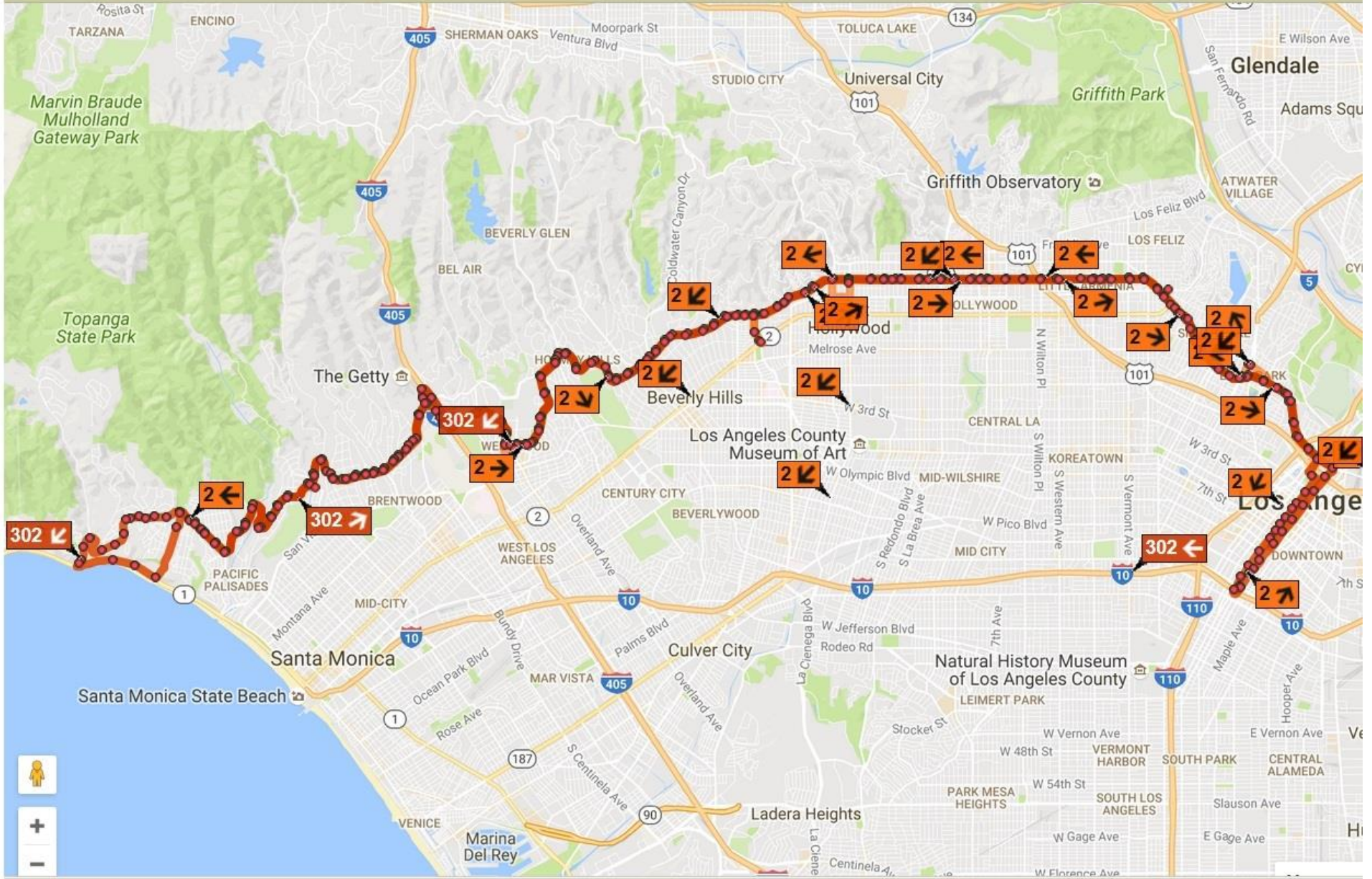

3

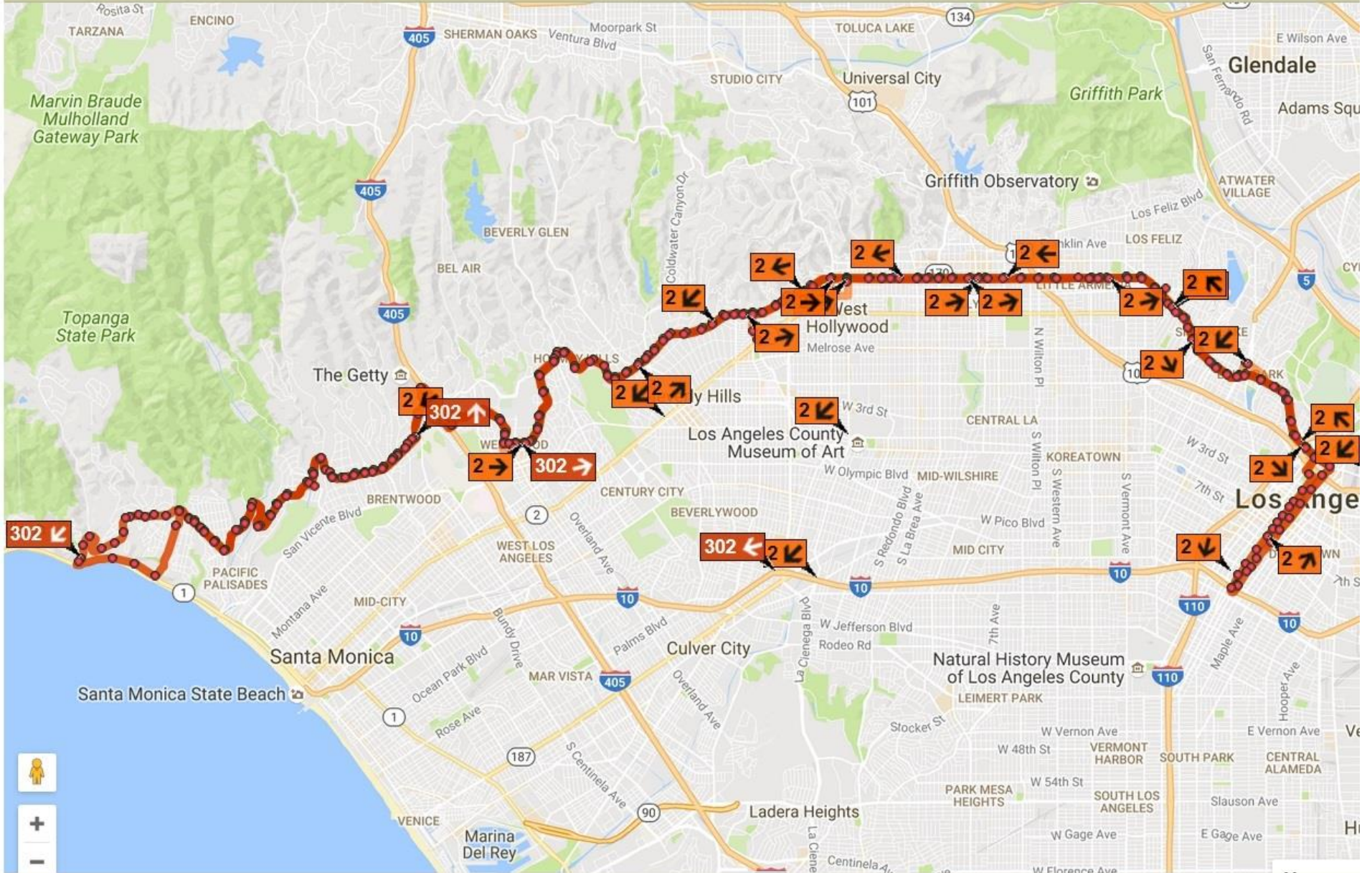


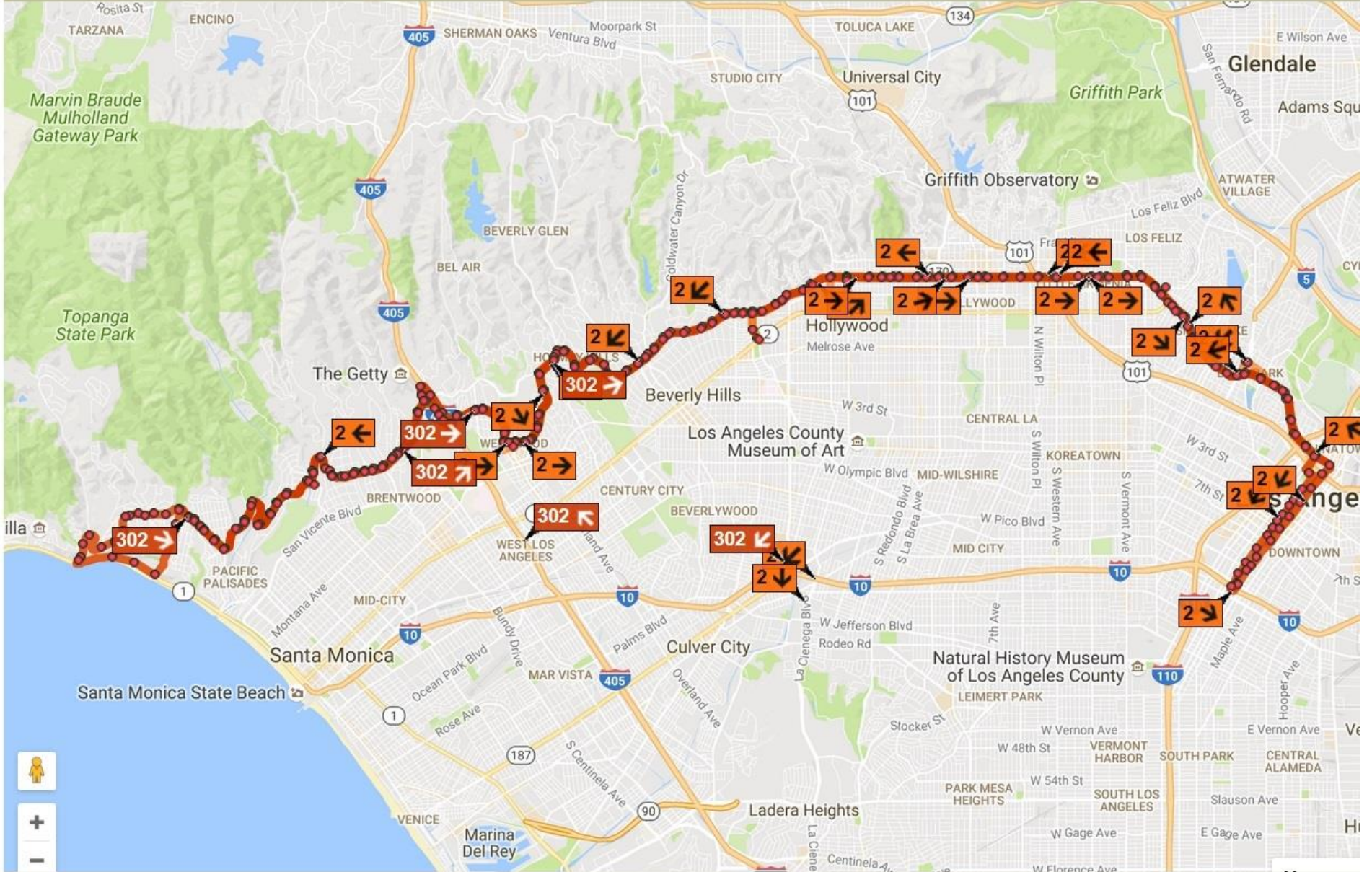


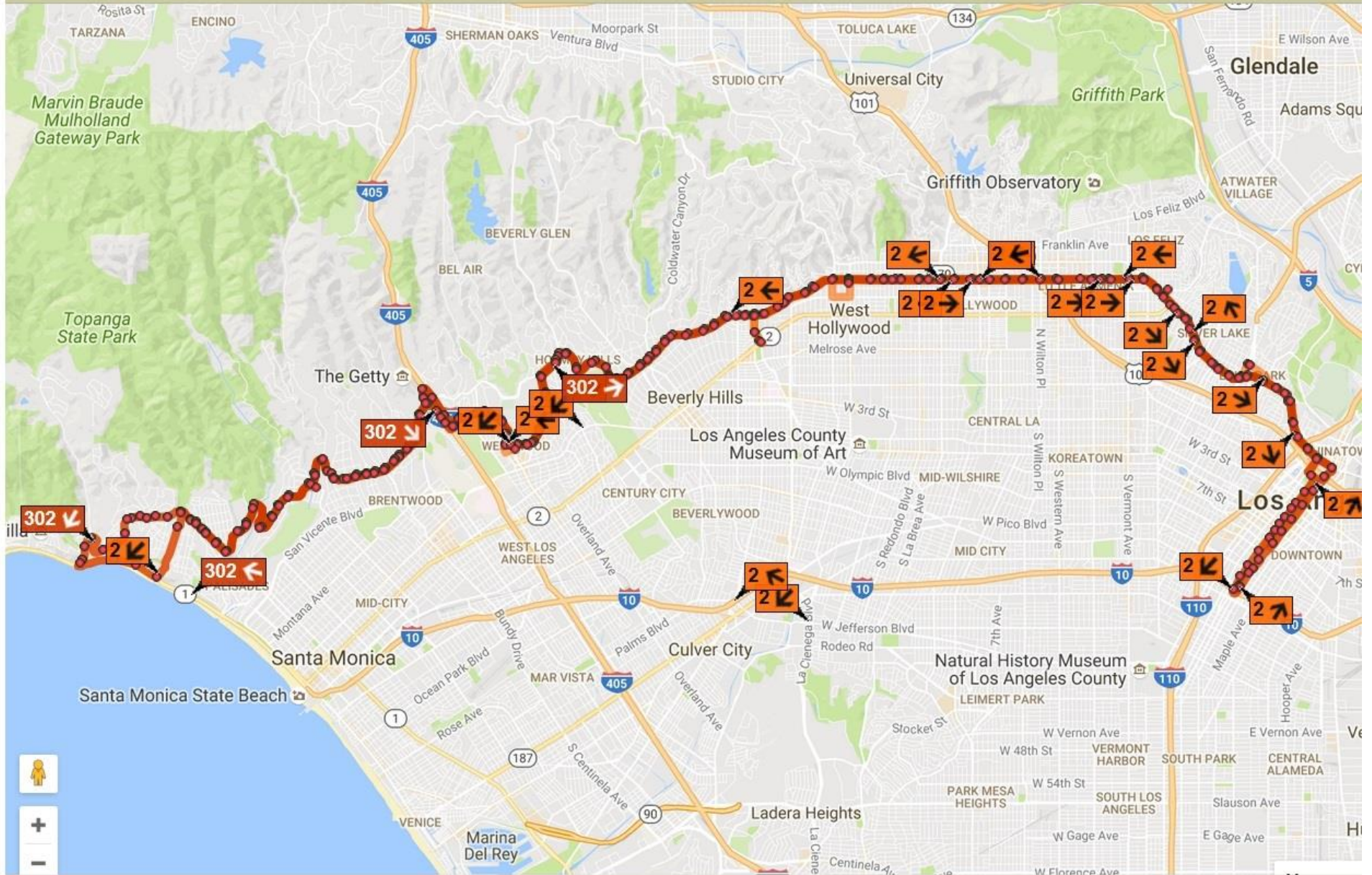
Getting Started

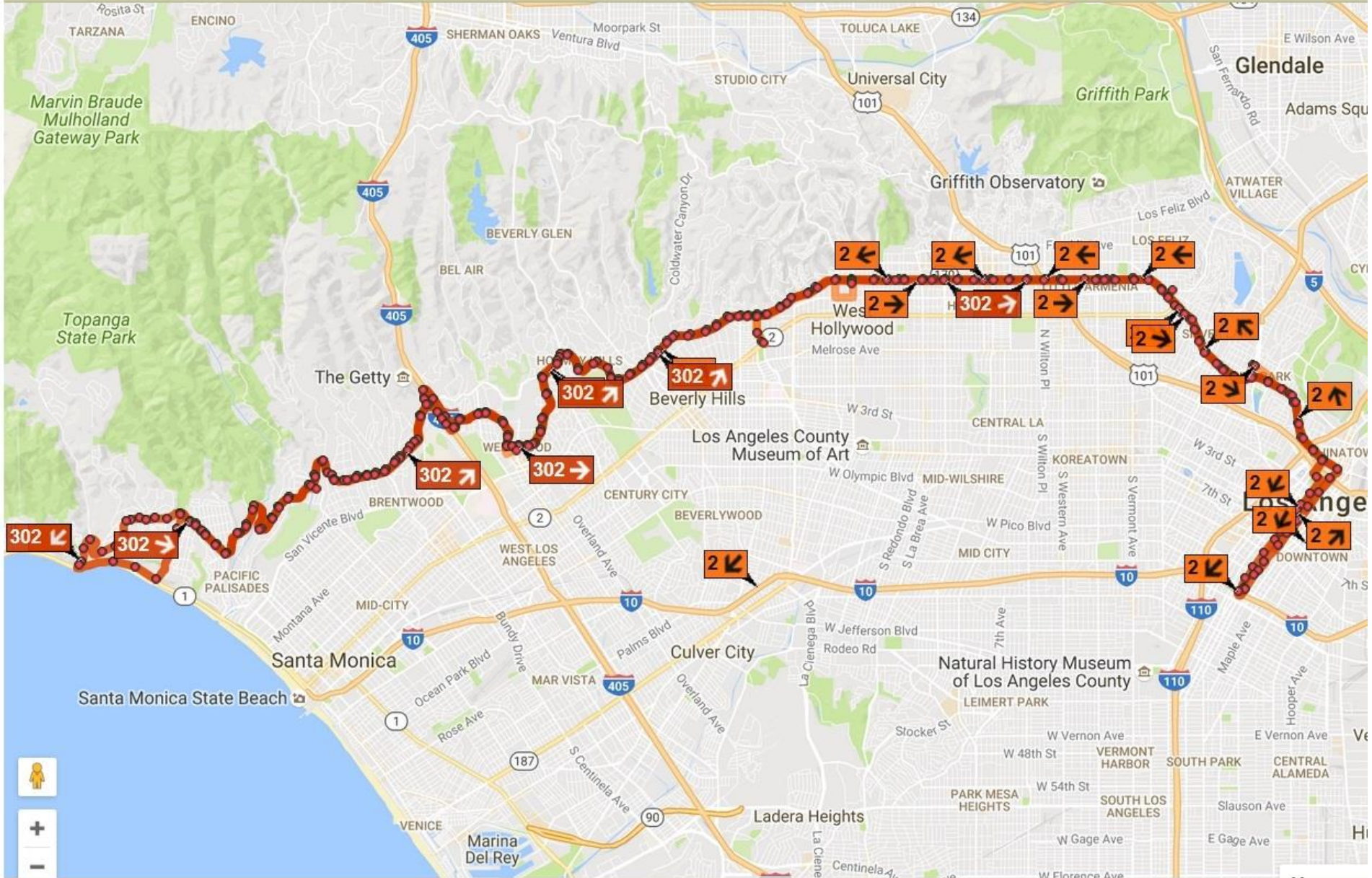


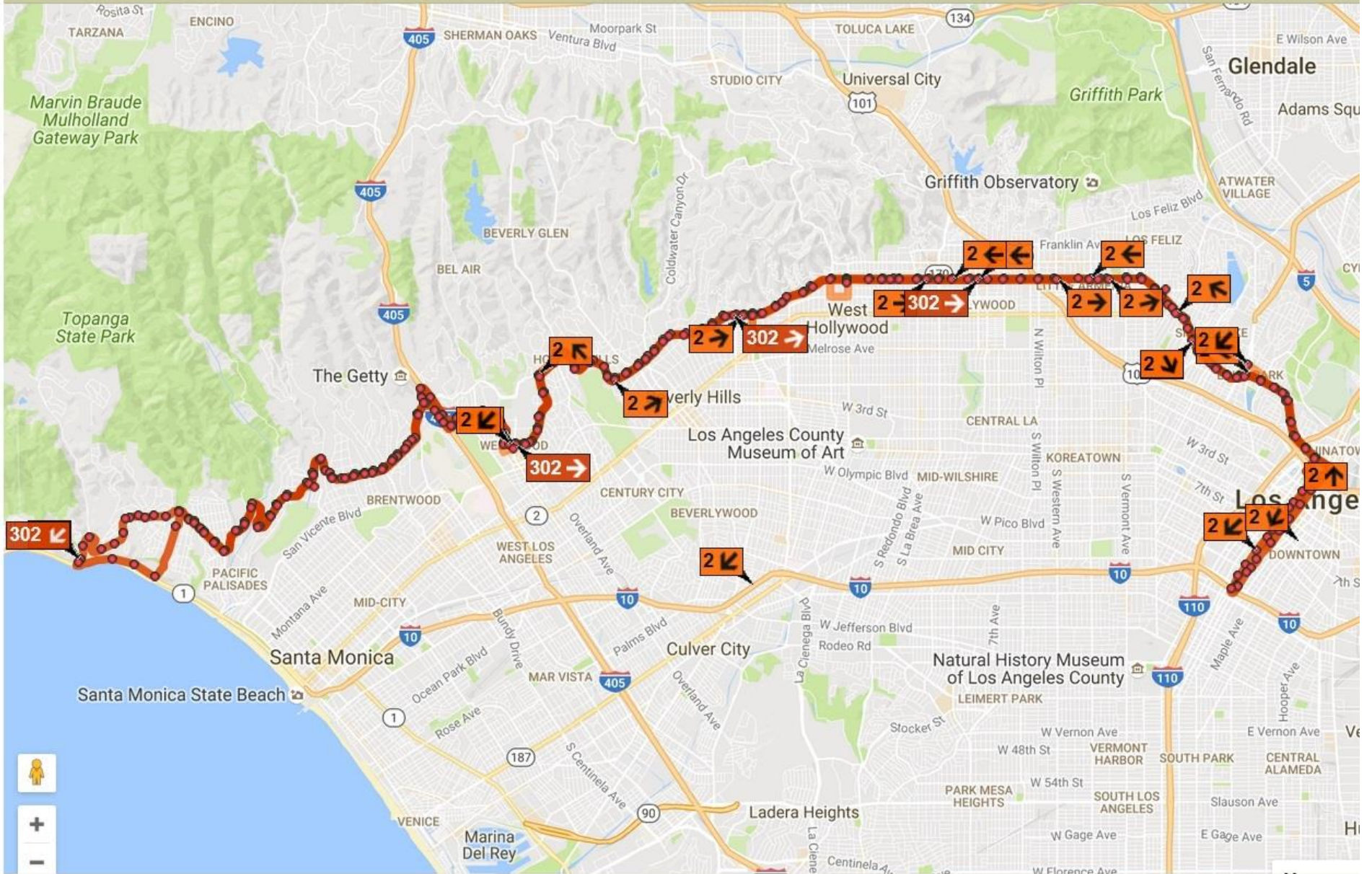


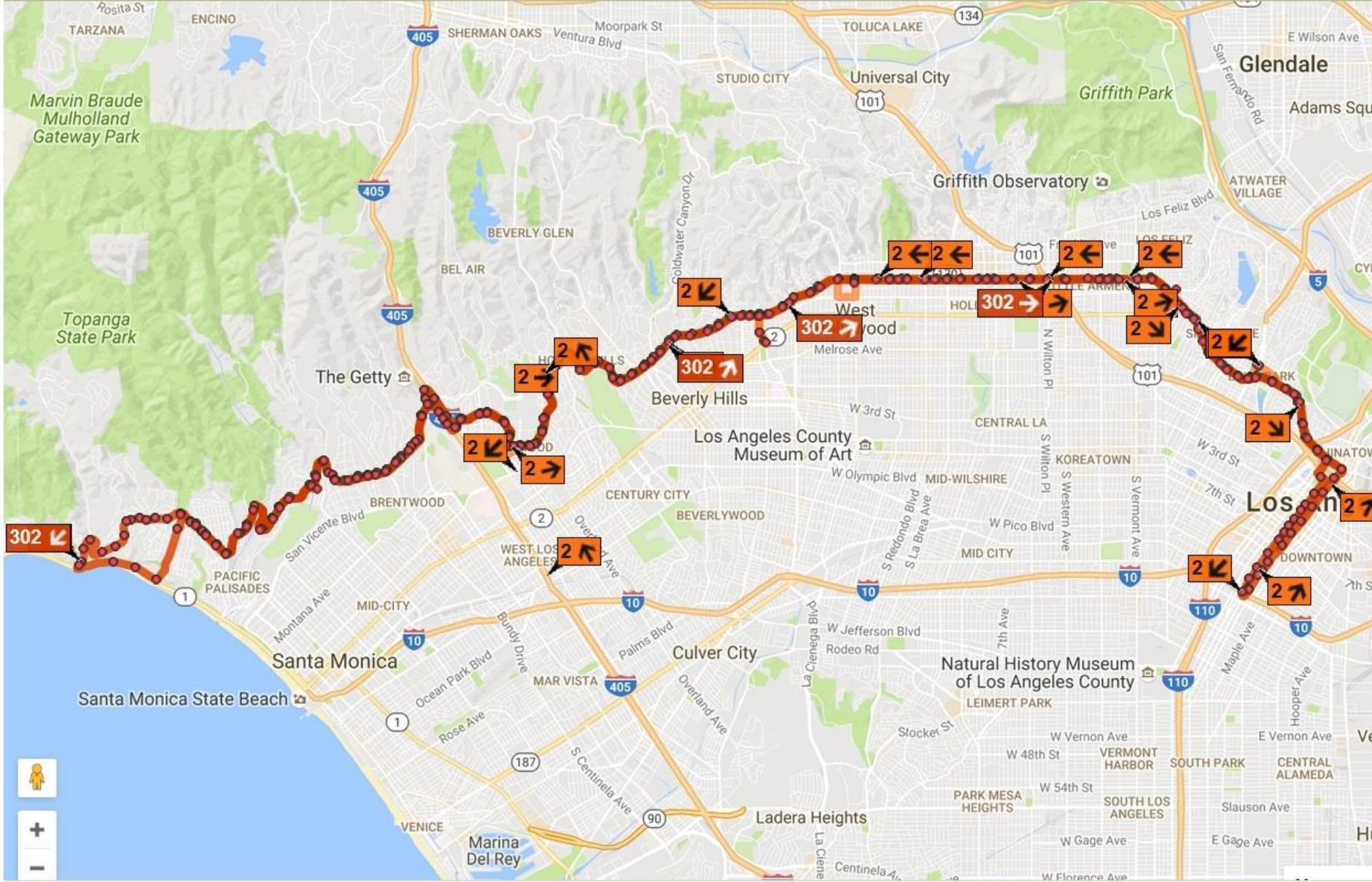



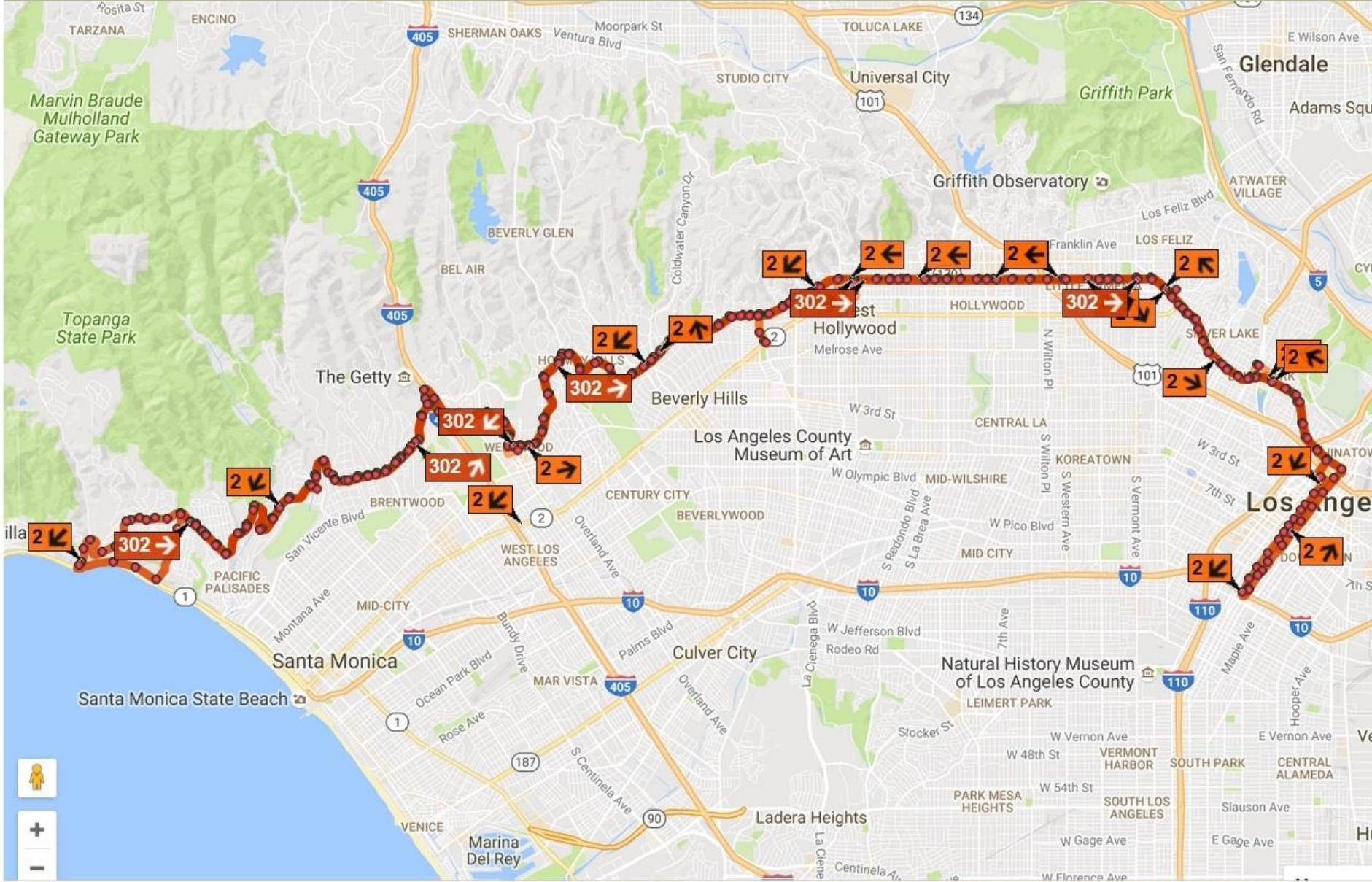



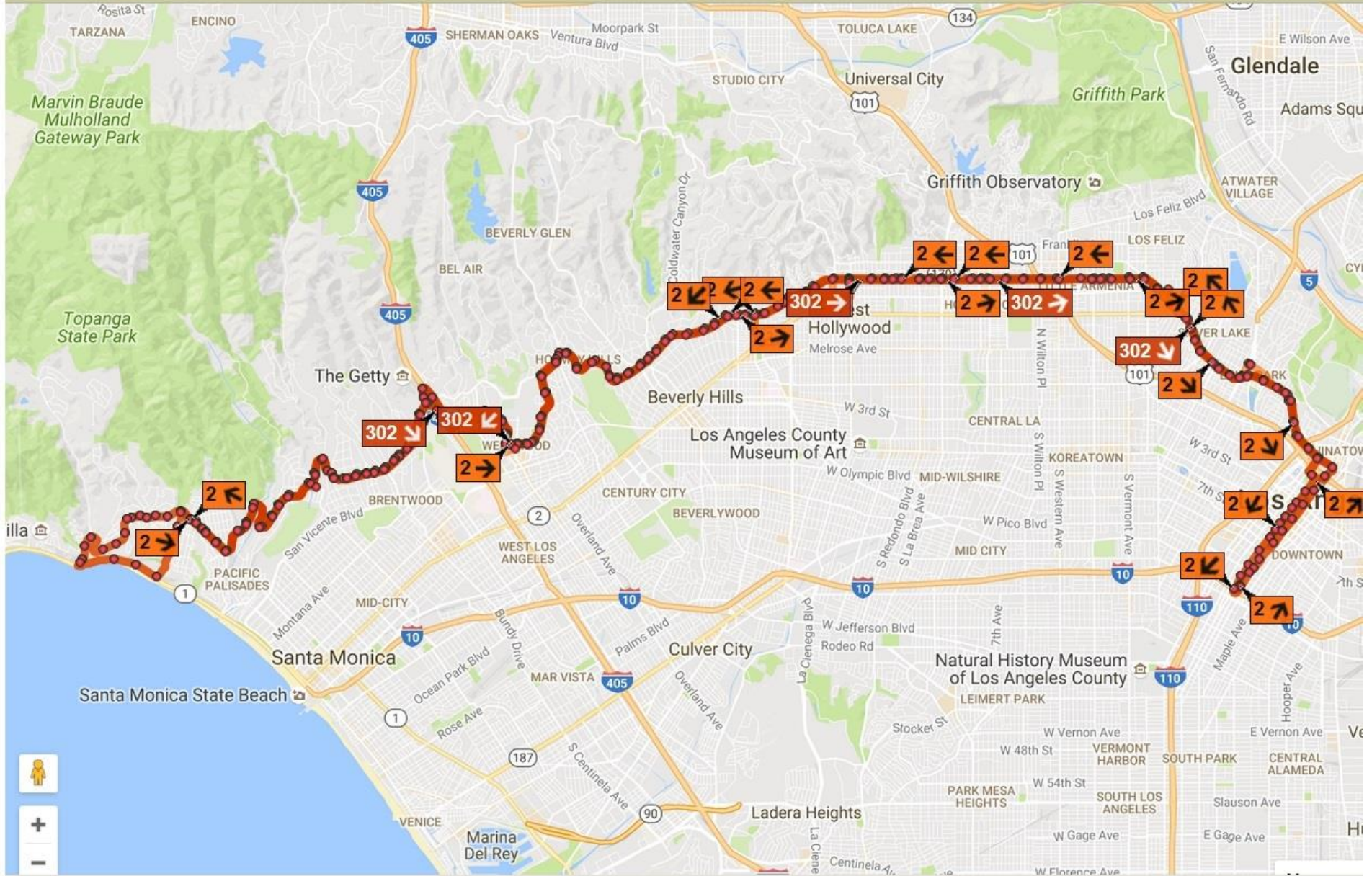


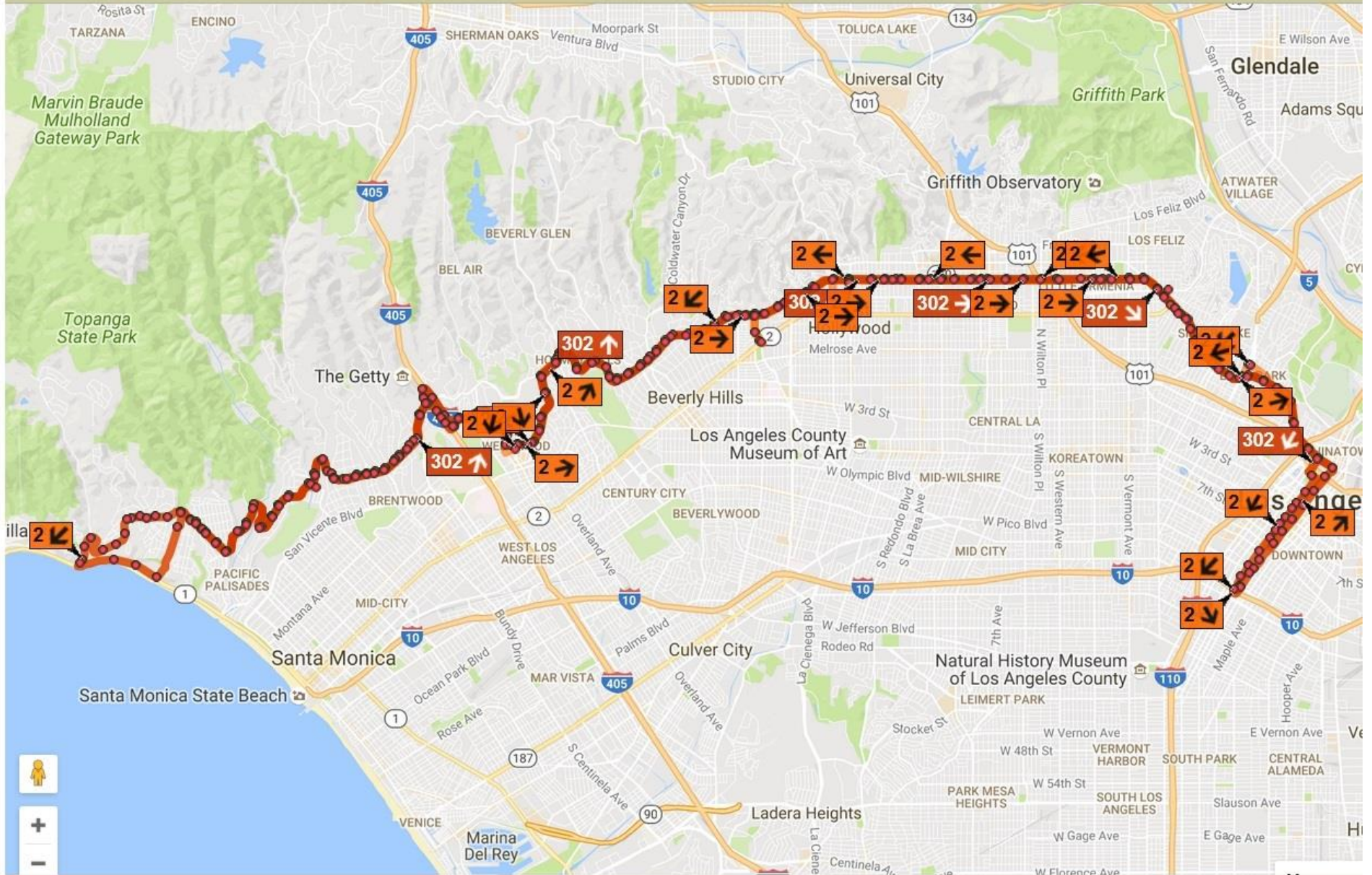



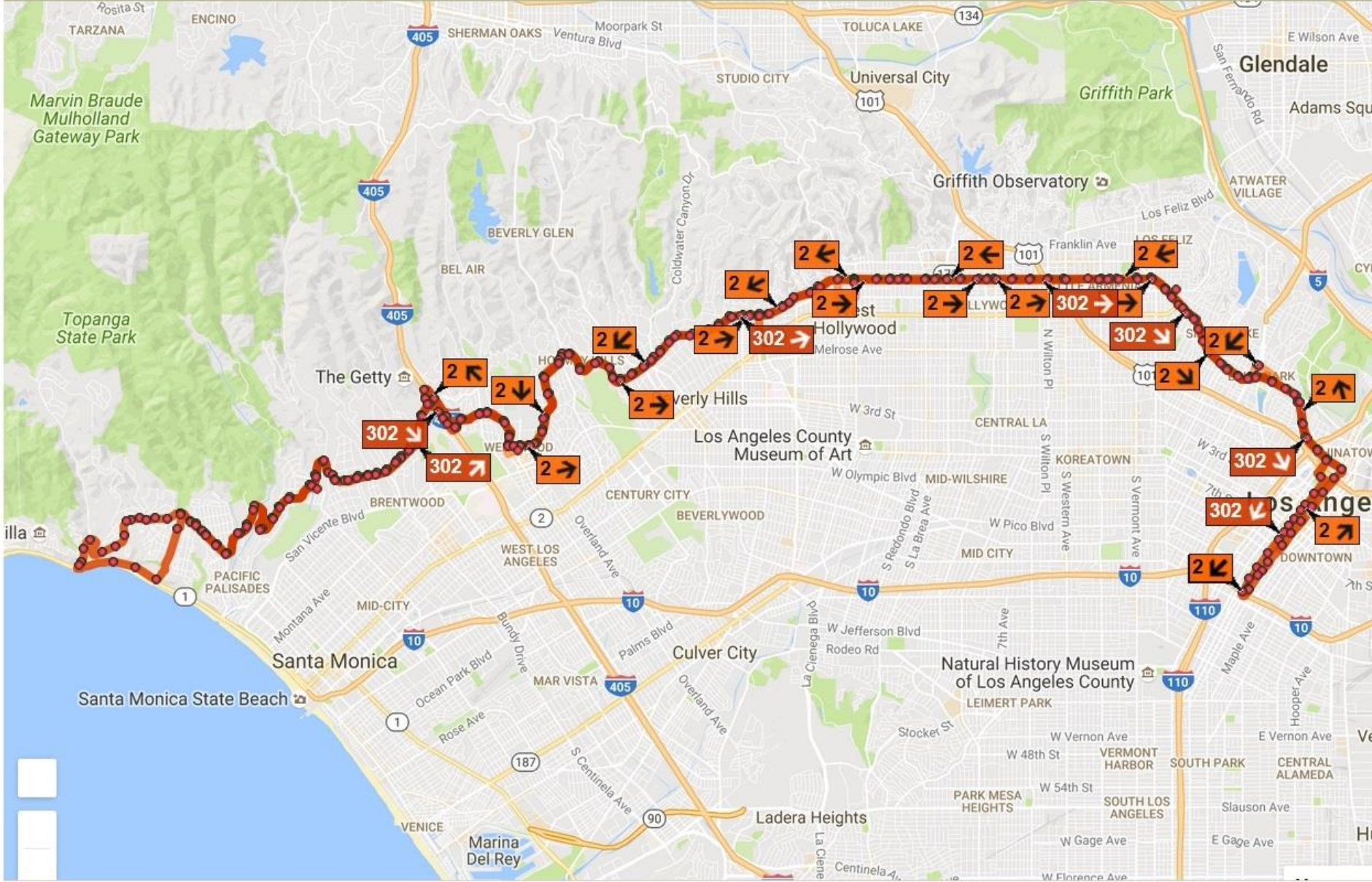



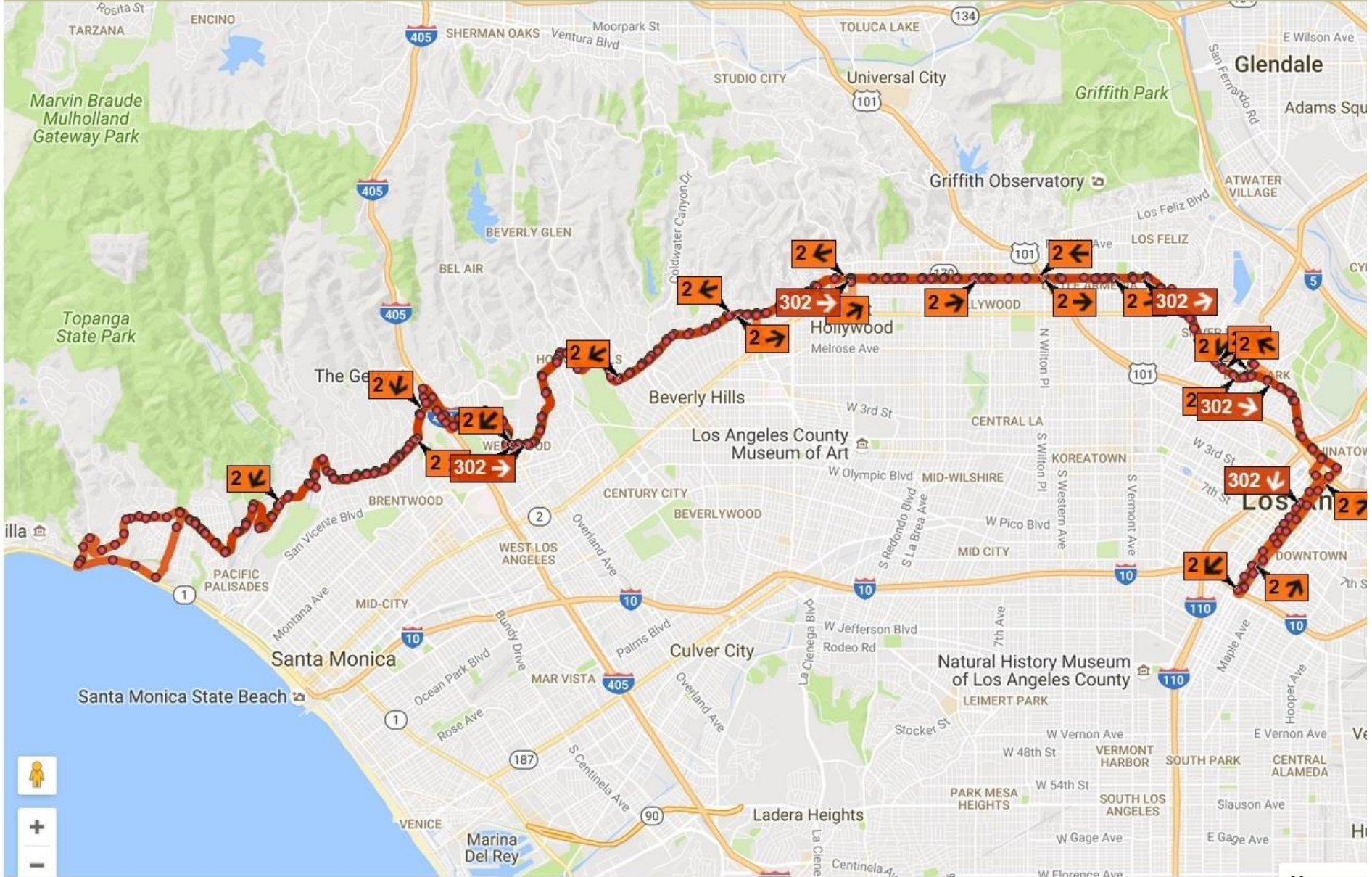


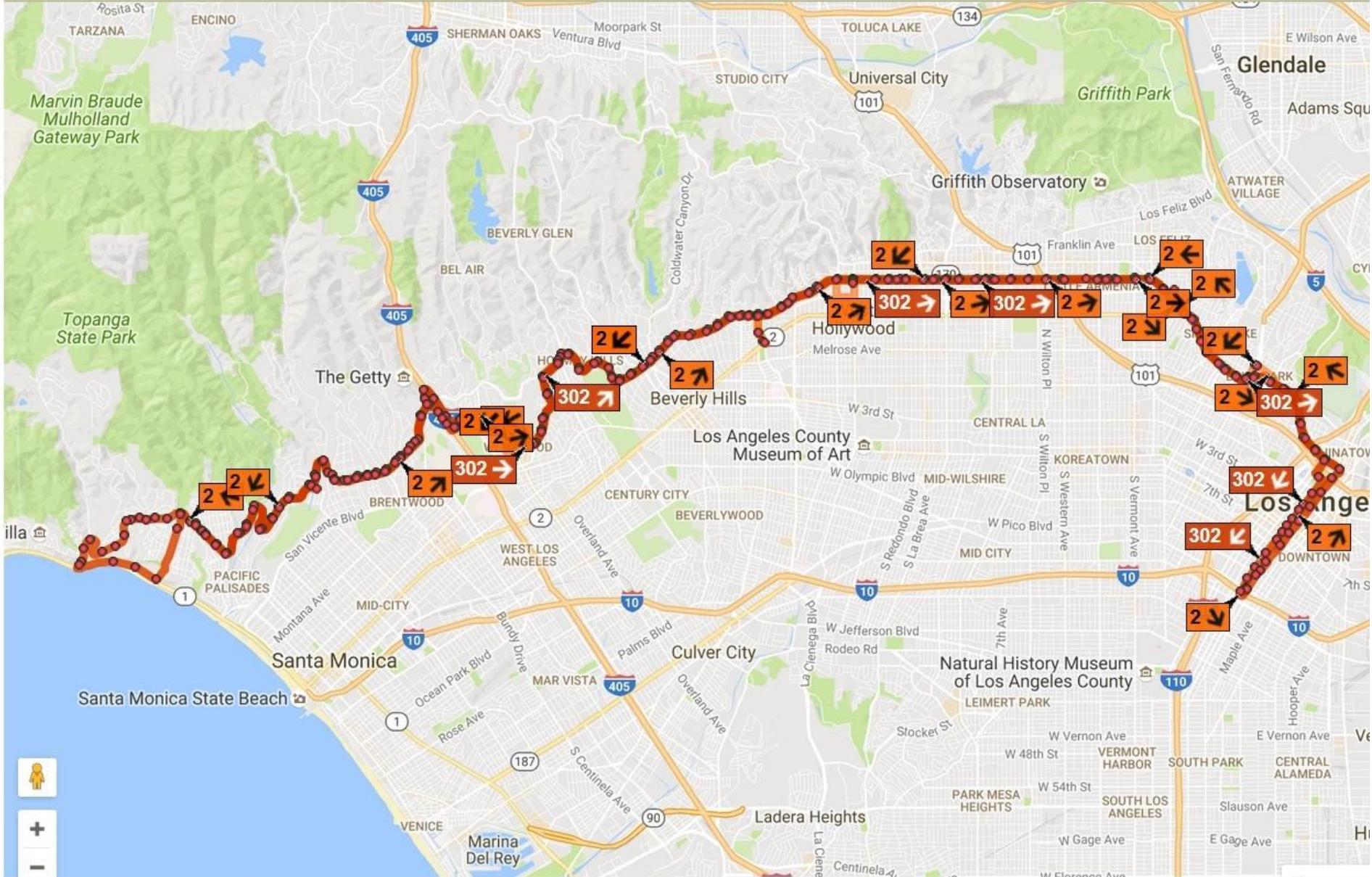


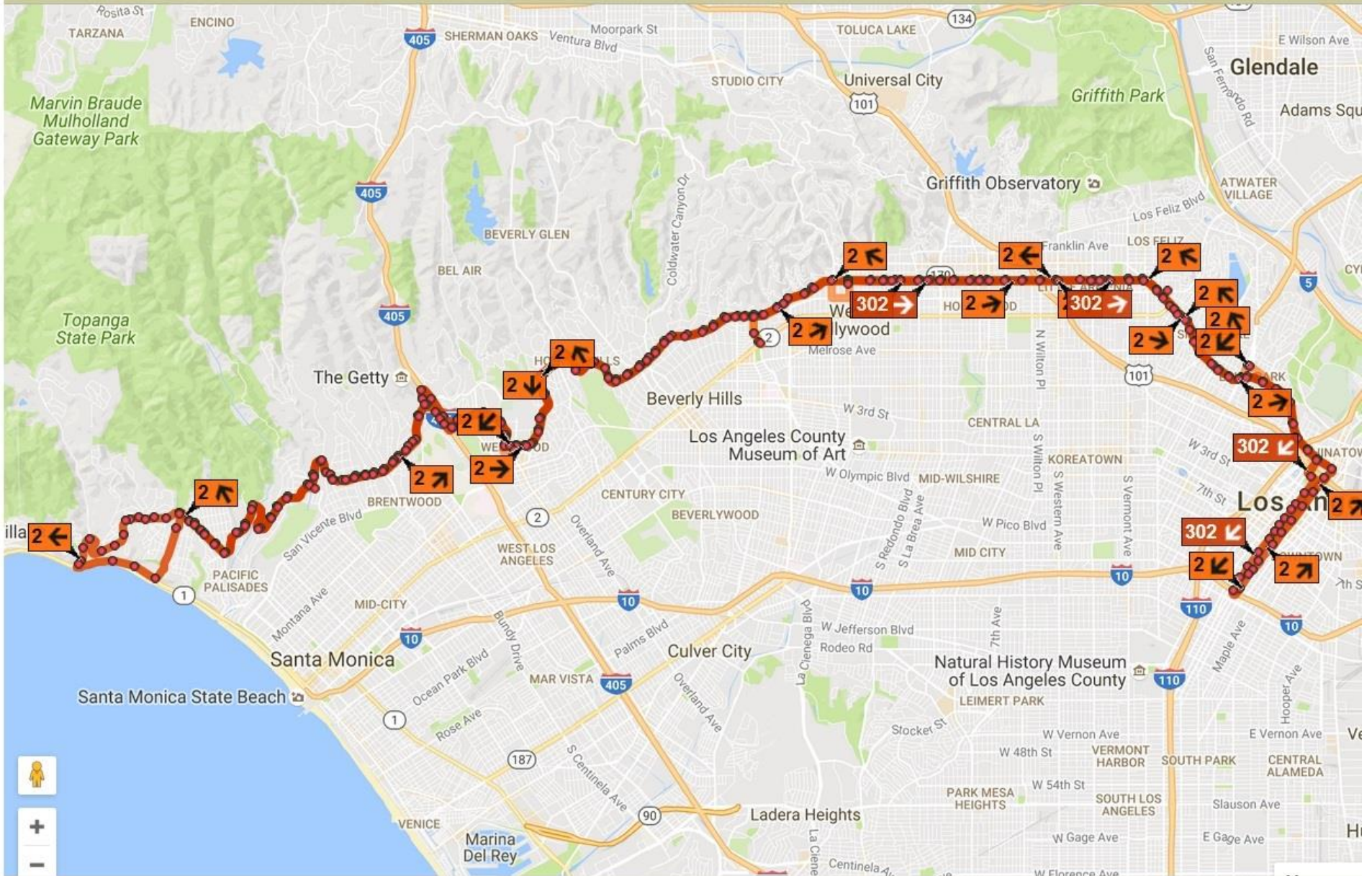


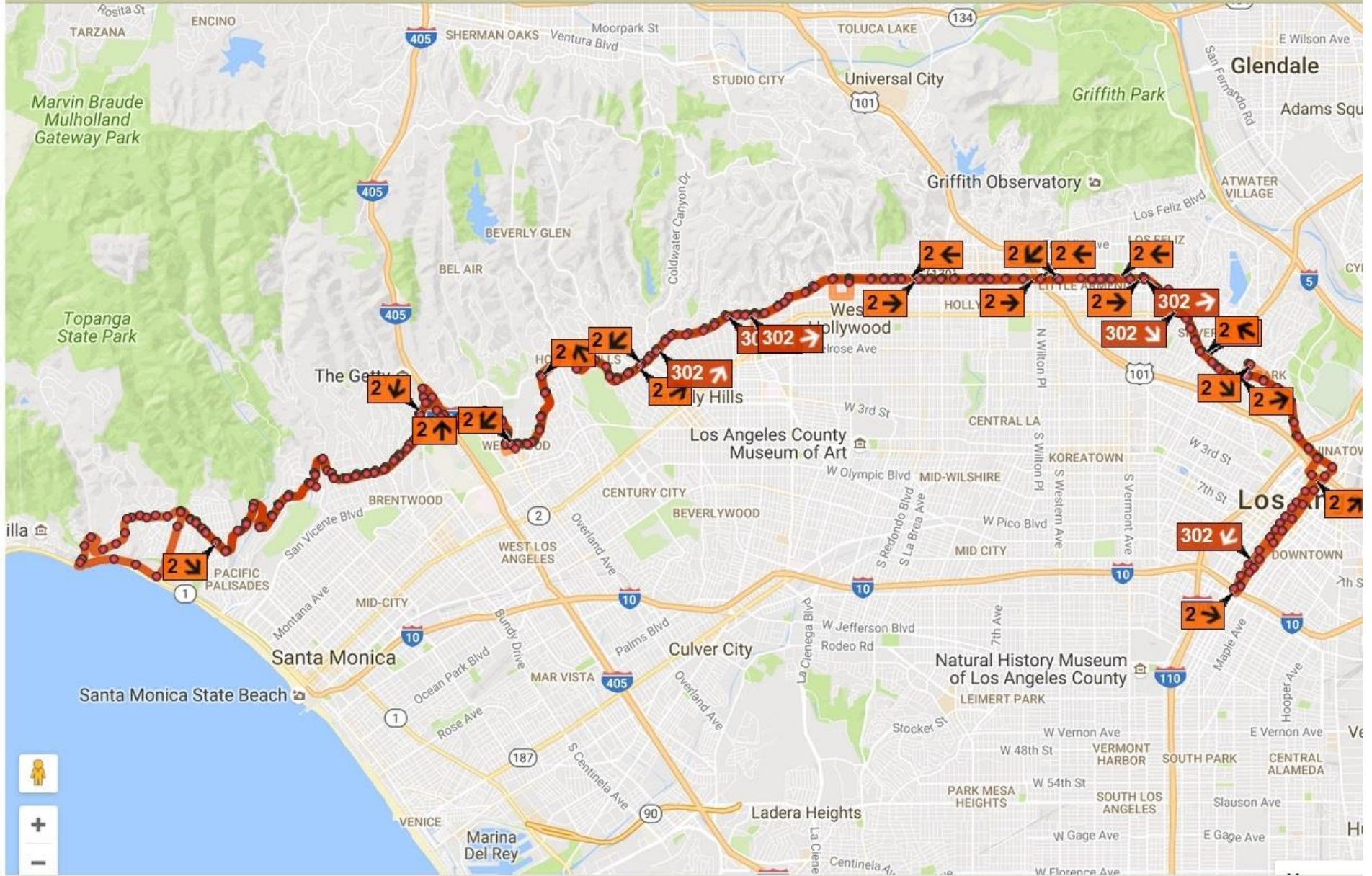


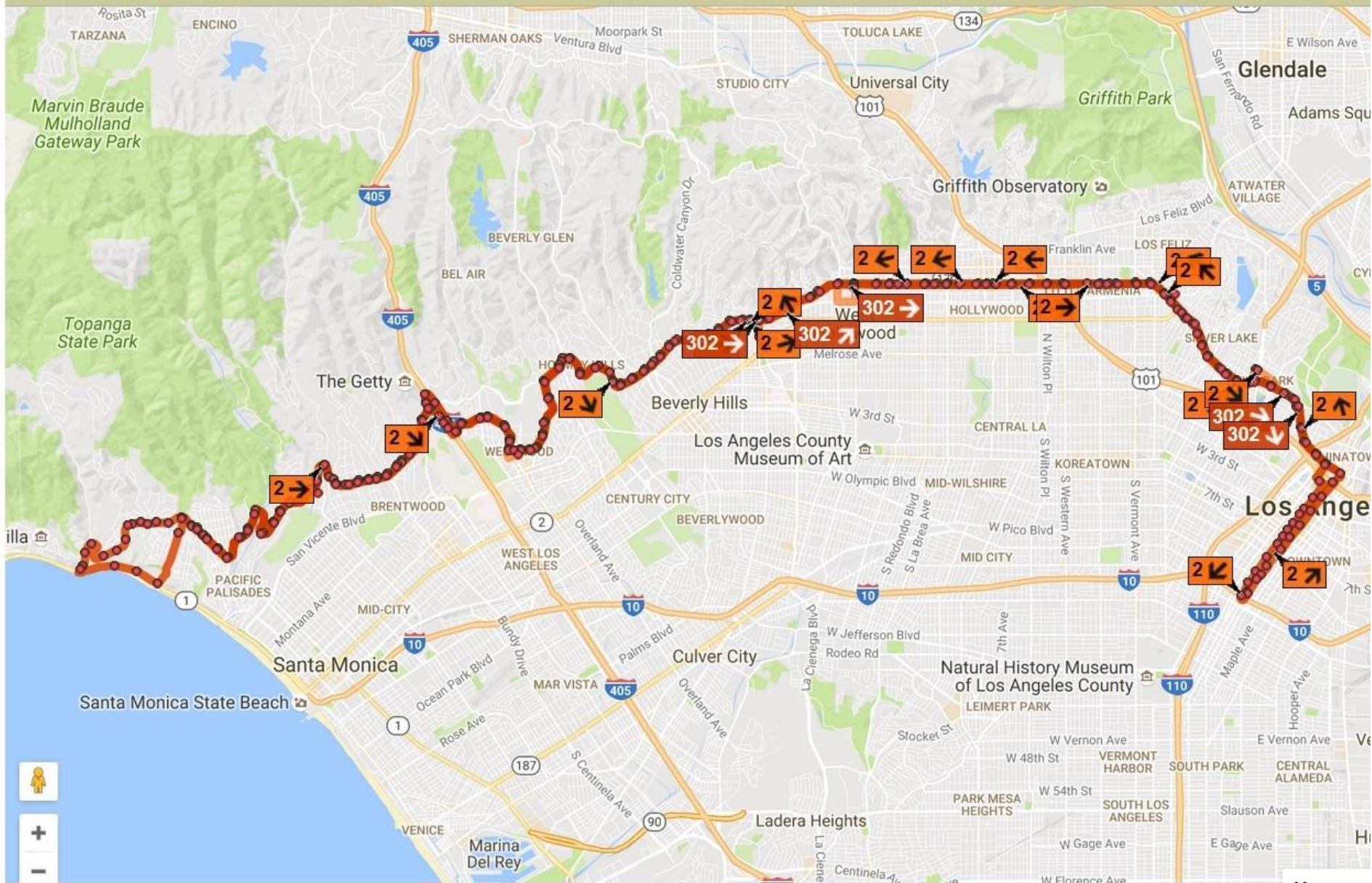












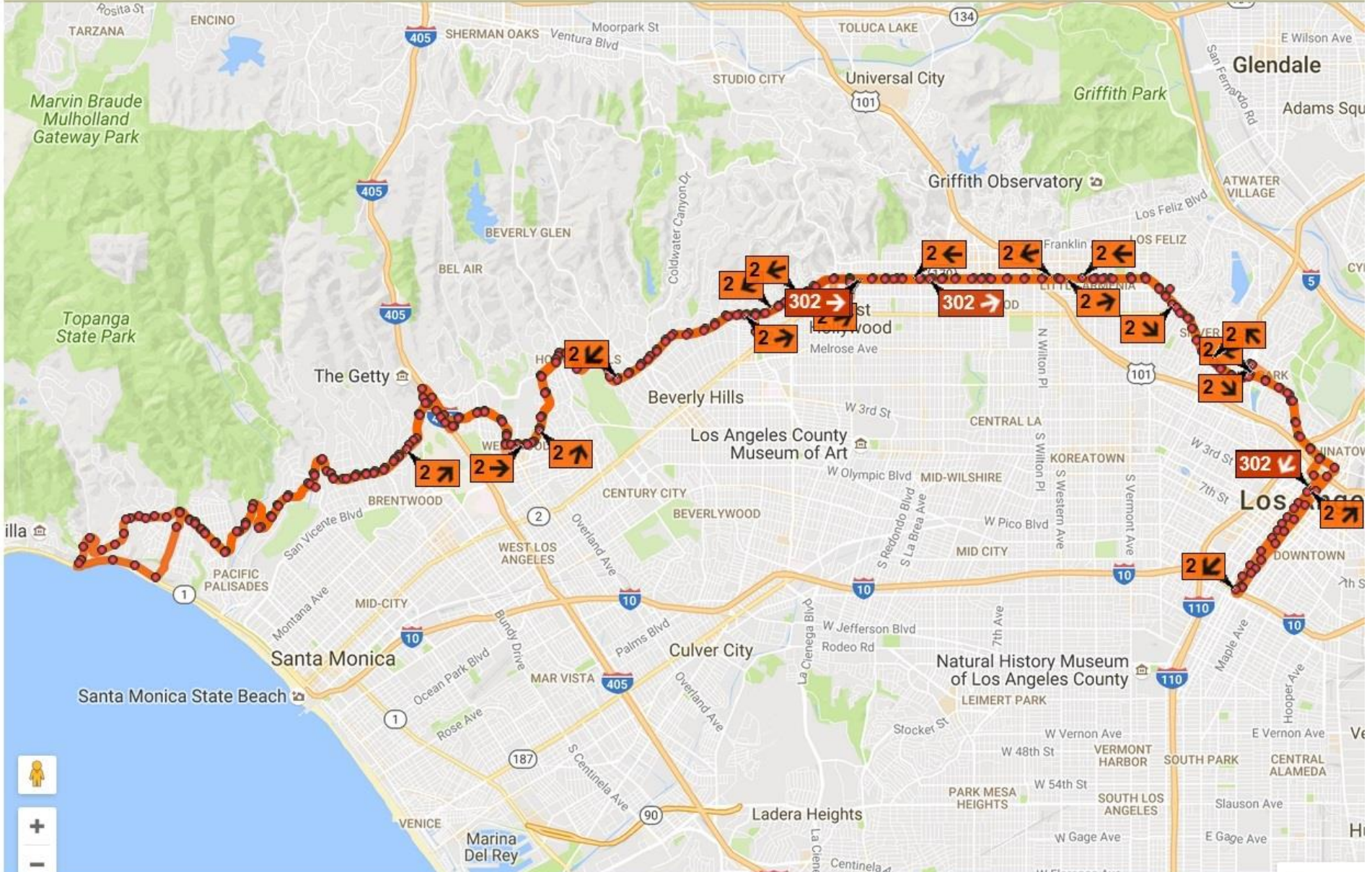
Start hudson pacific

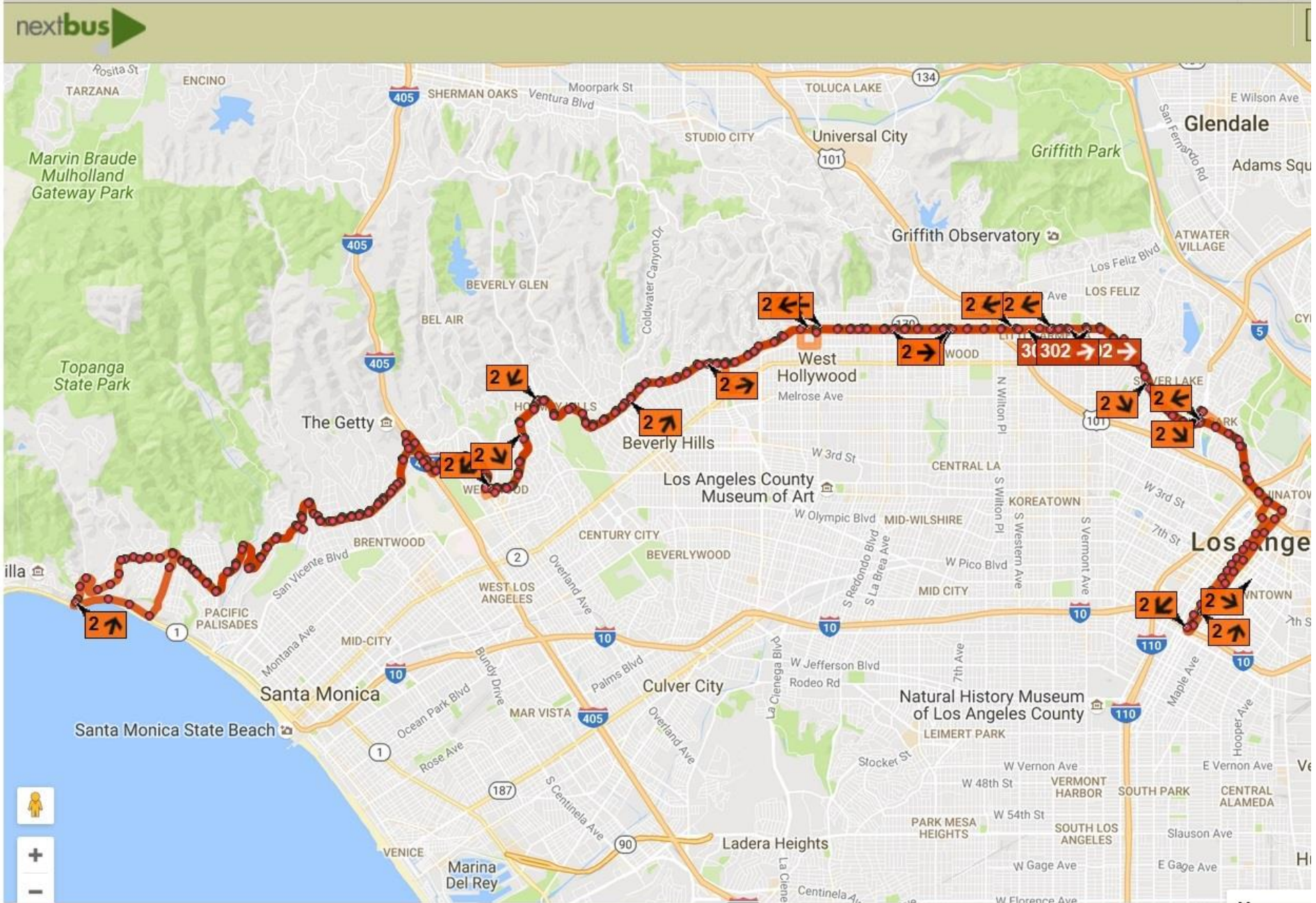
300-399 Timet...

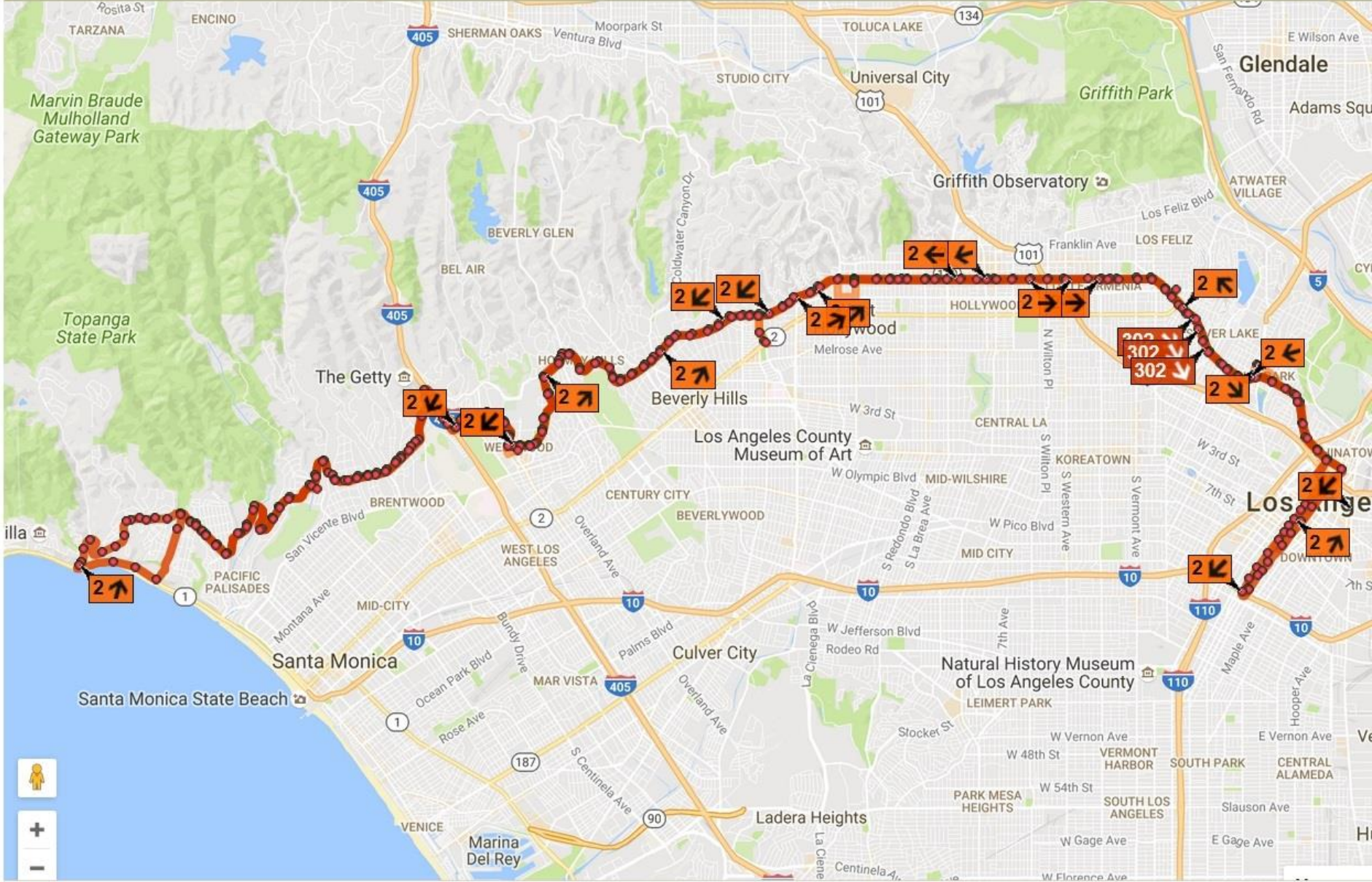

Portal Web Mail...

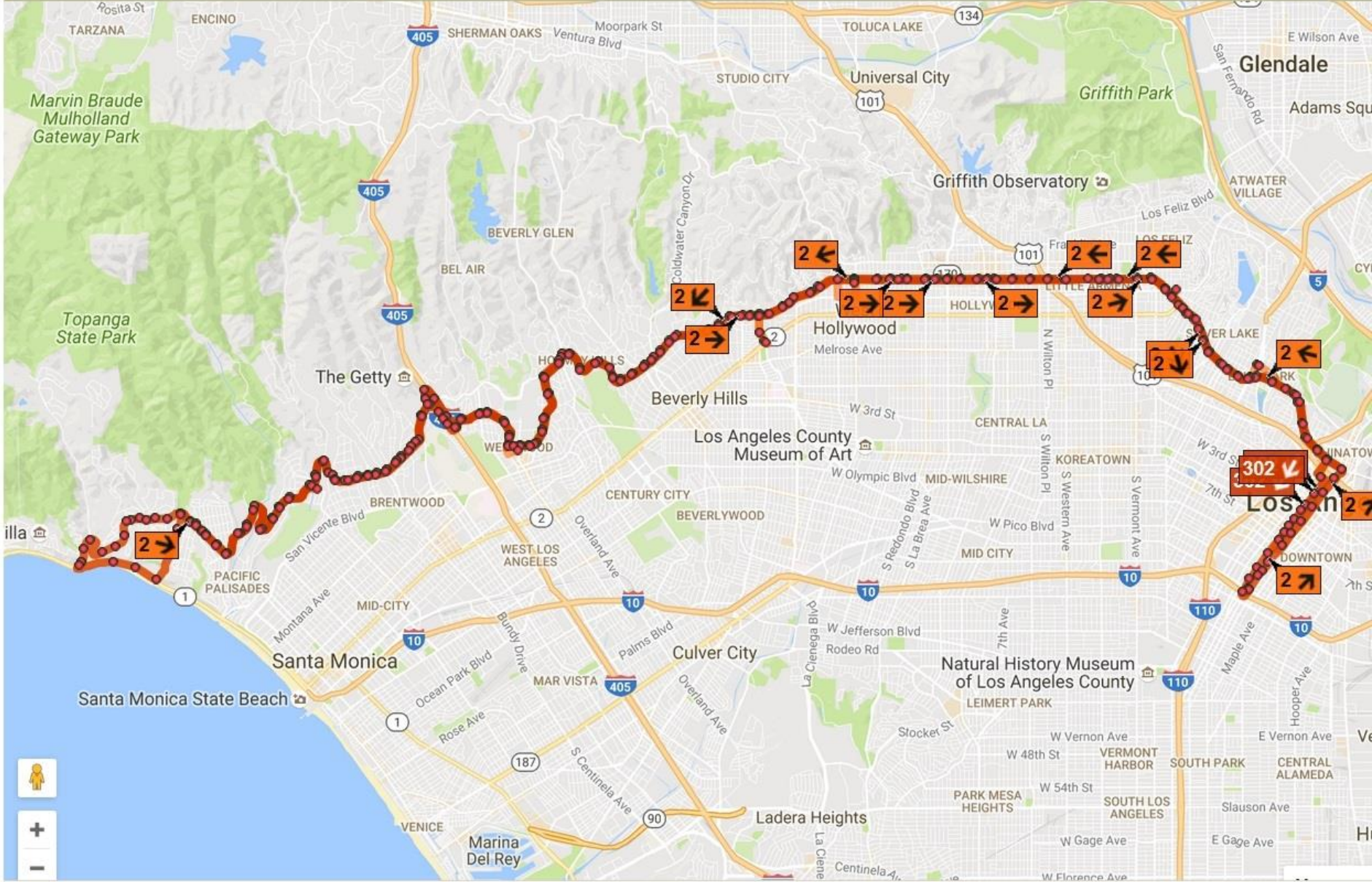

NextBus Goo...

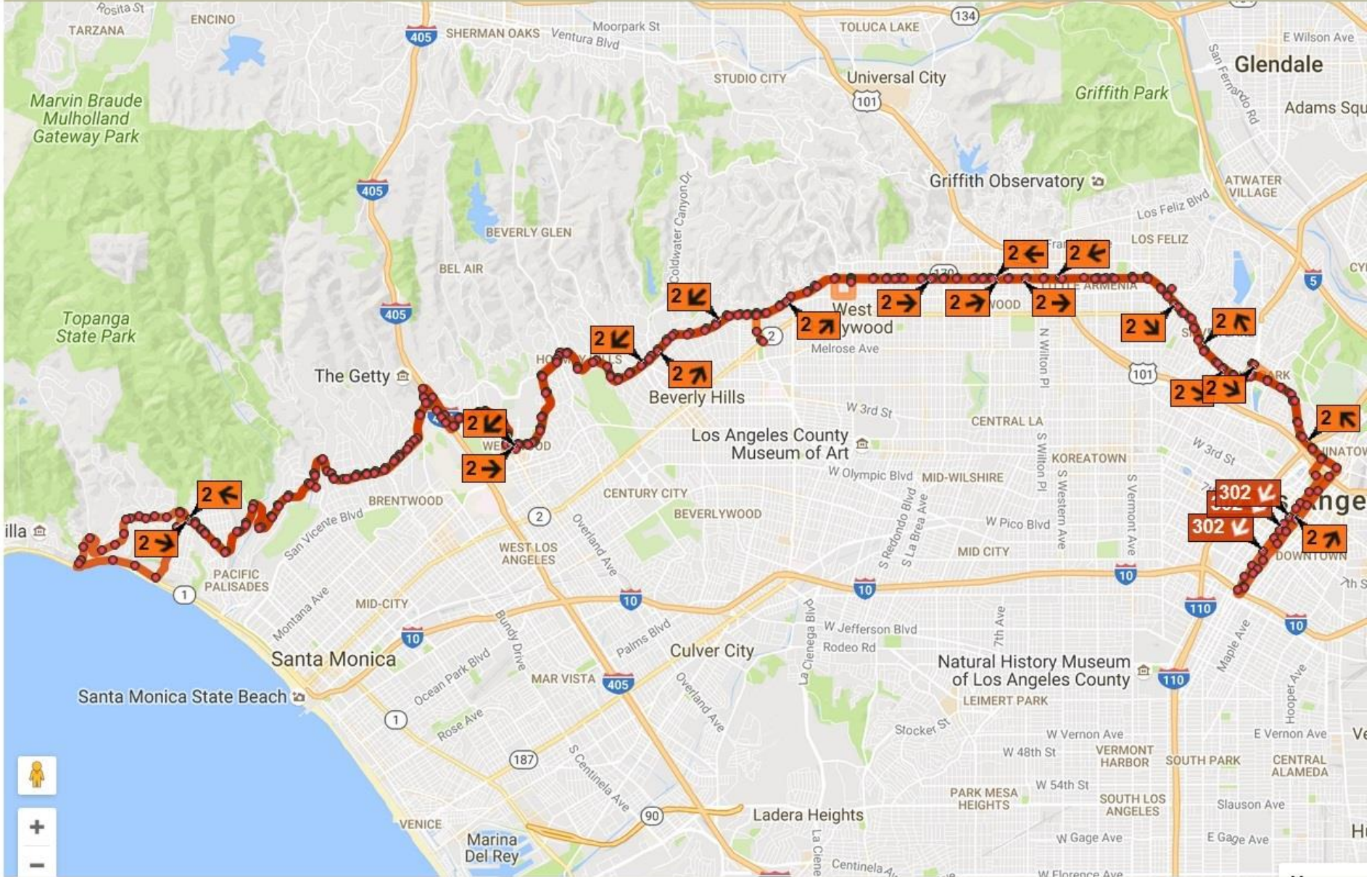
nextbus 2 & 30...

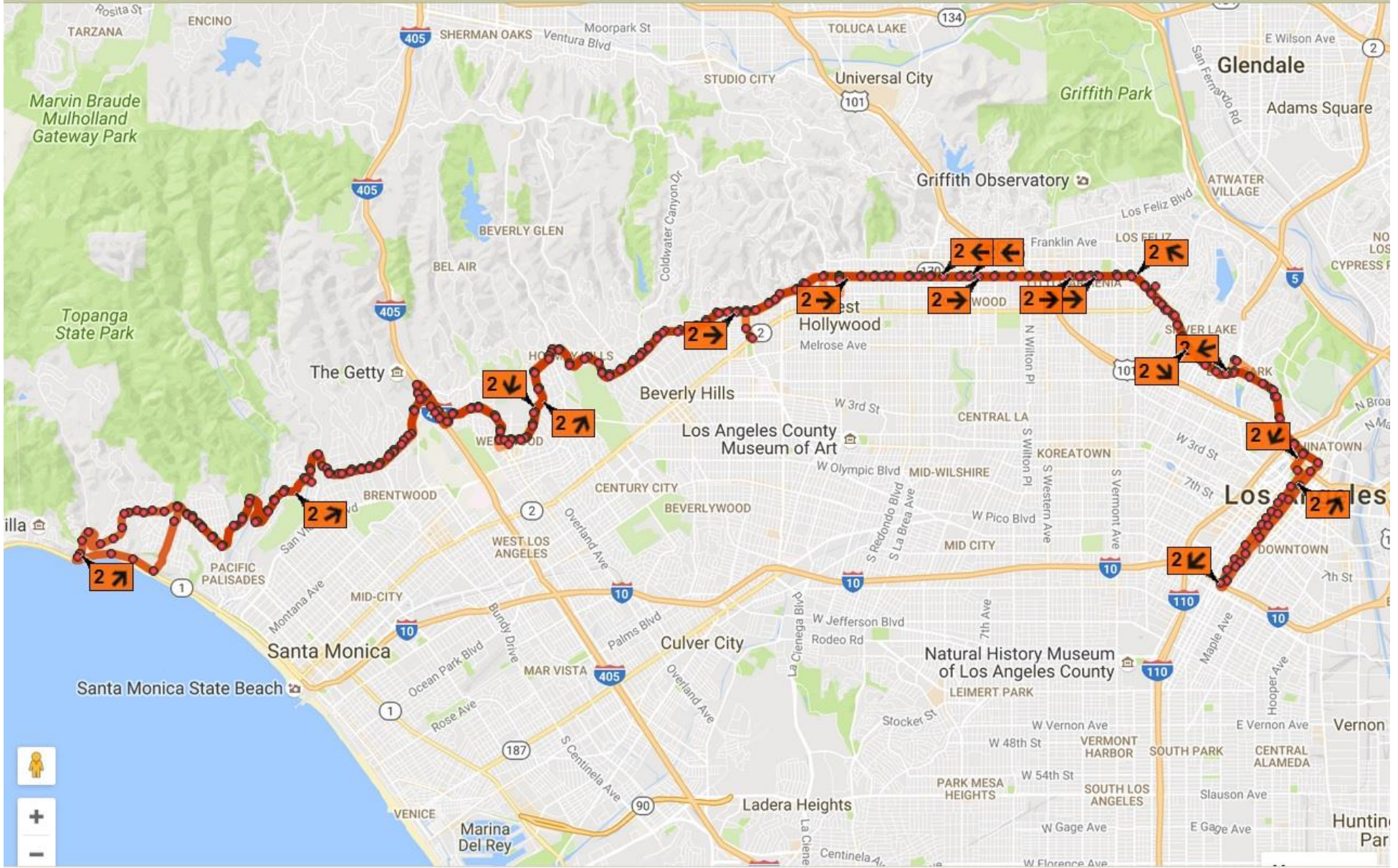



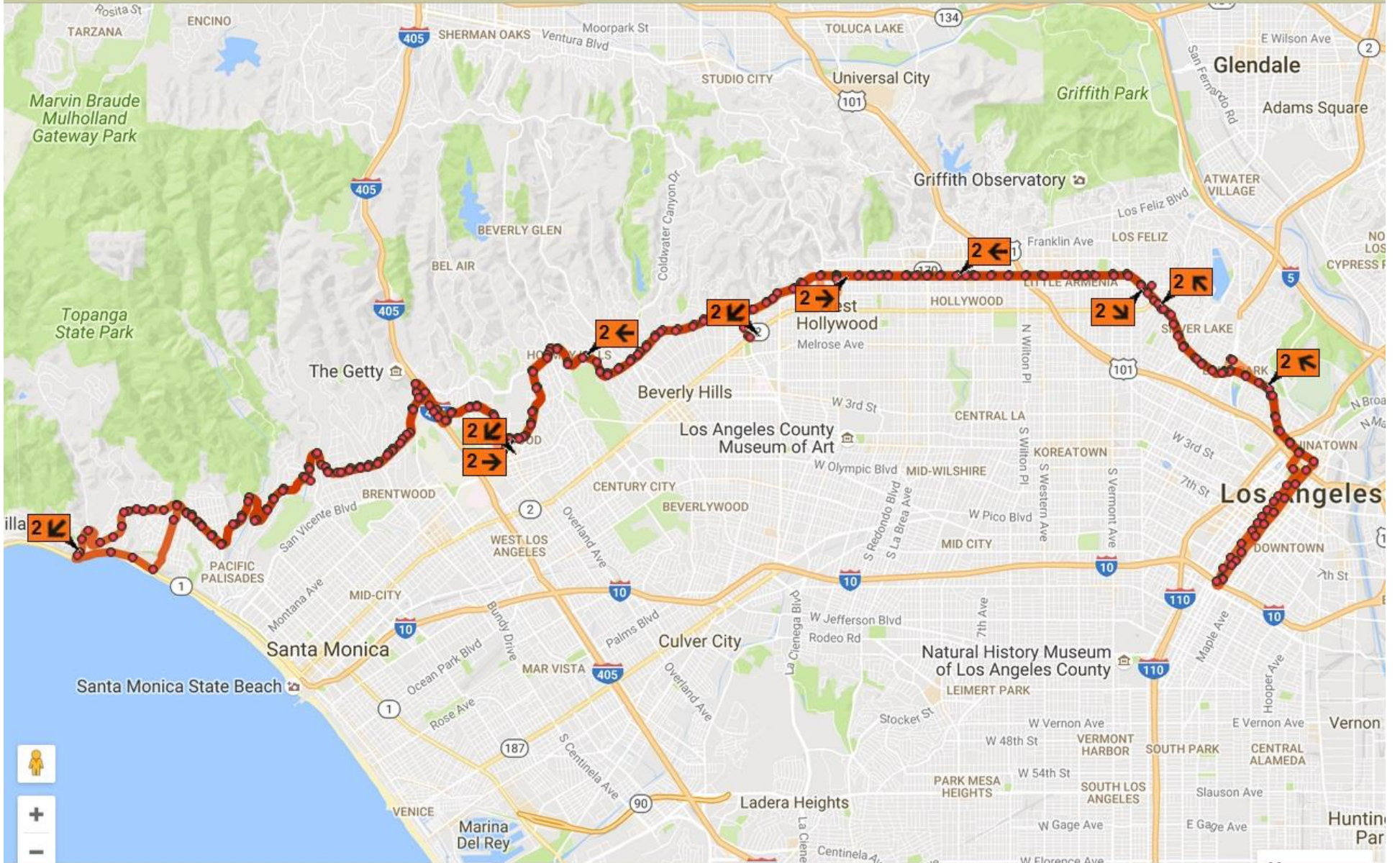


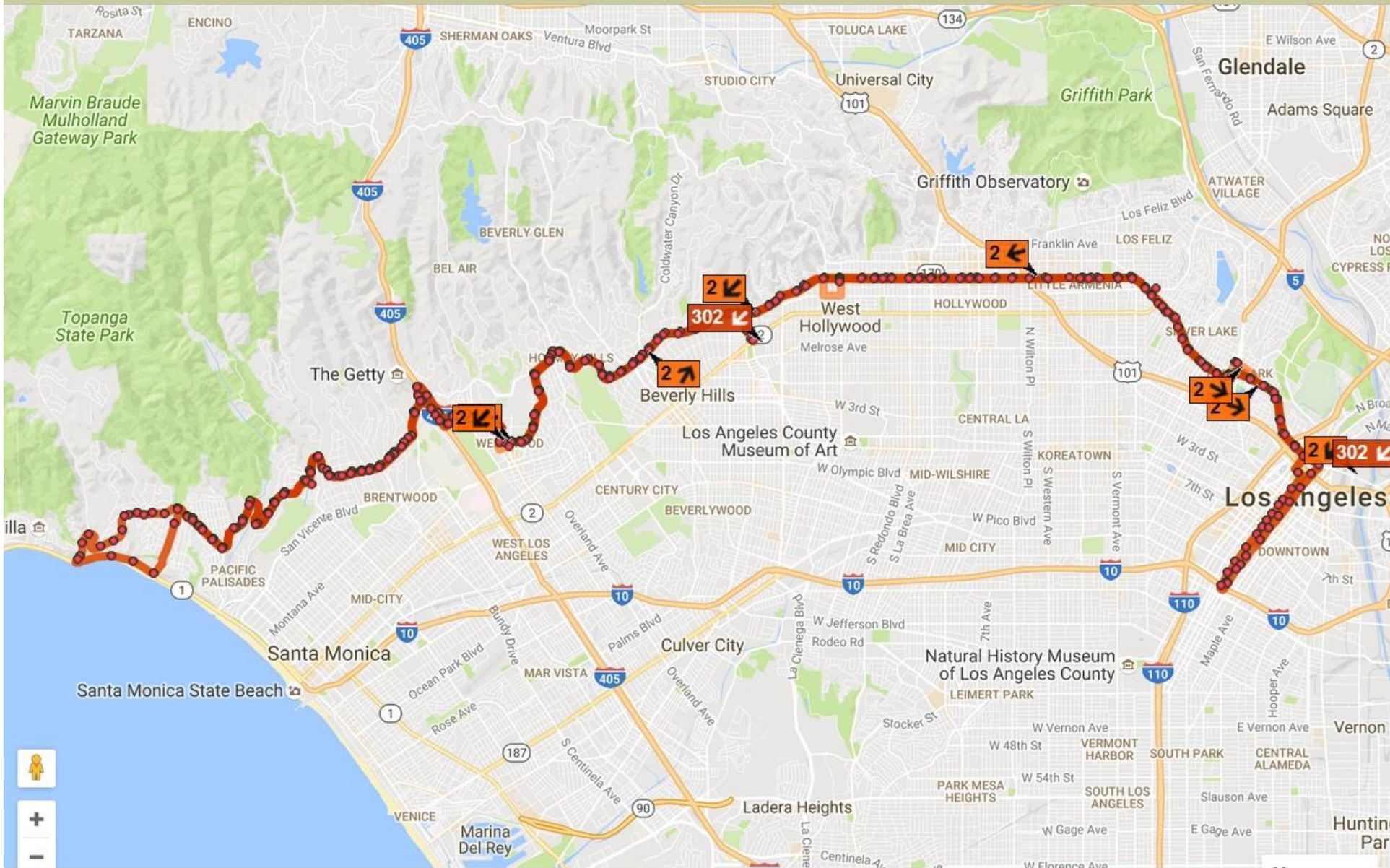


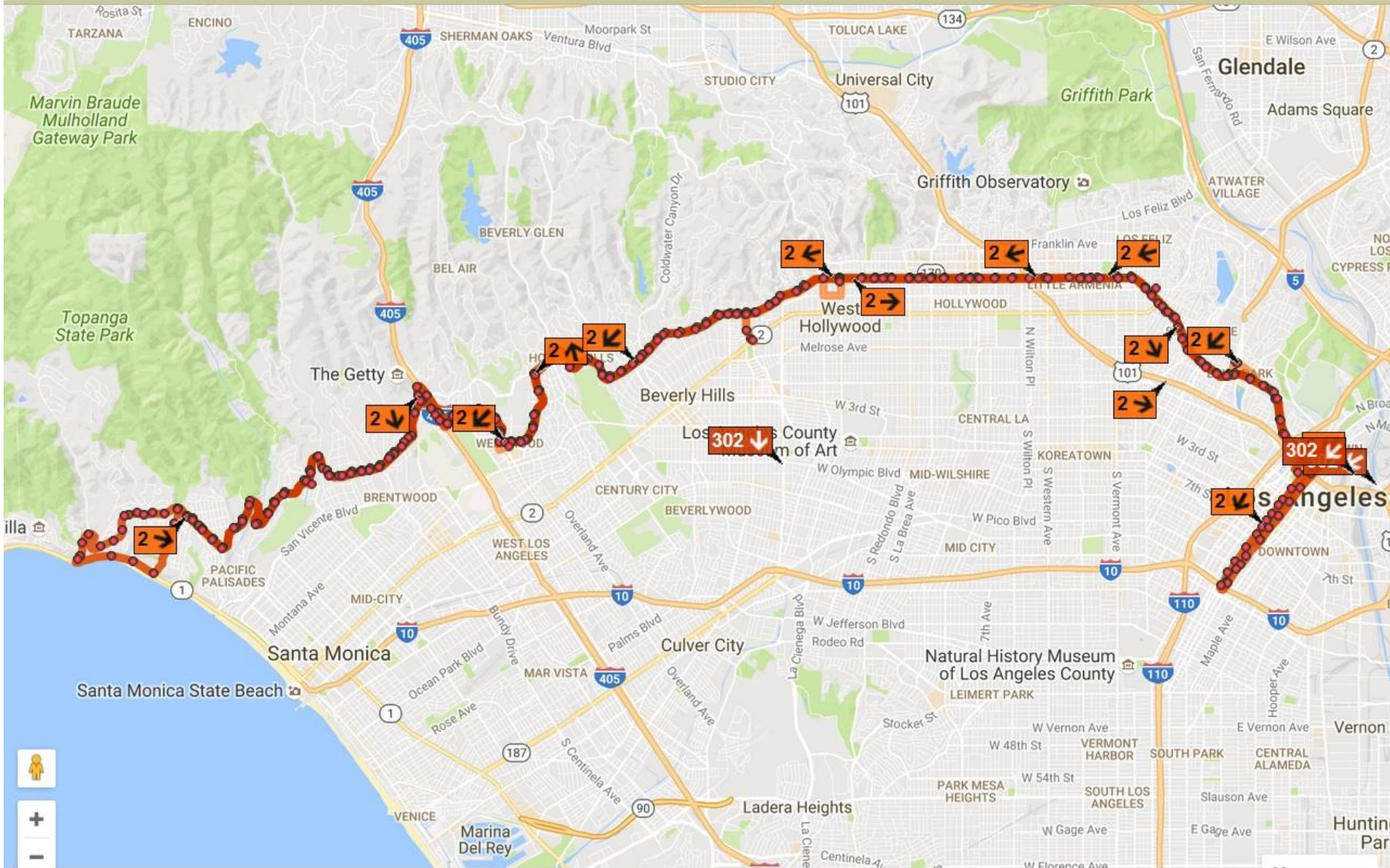


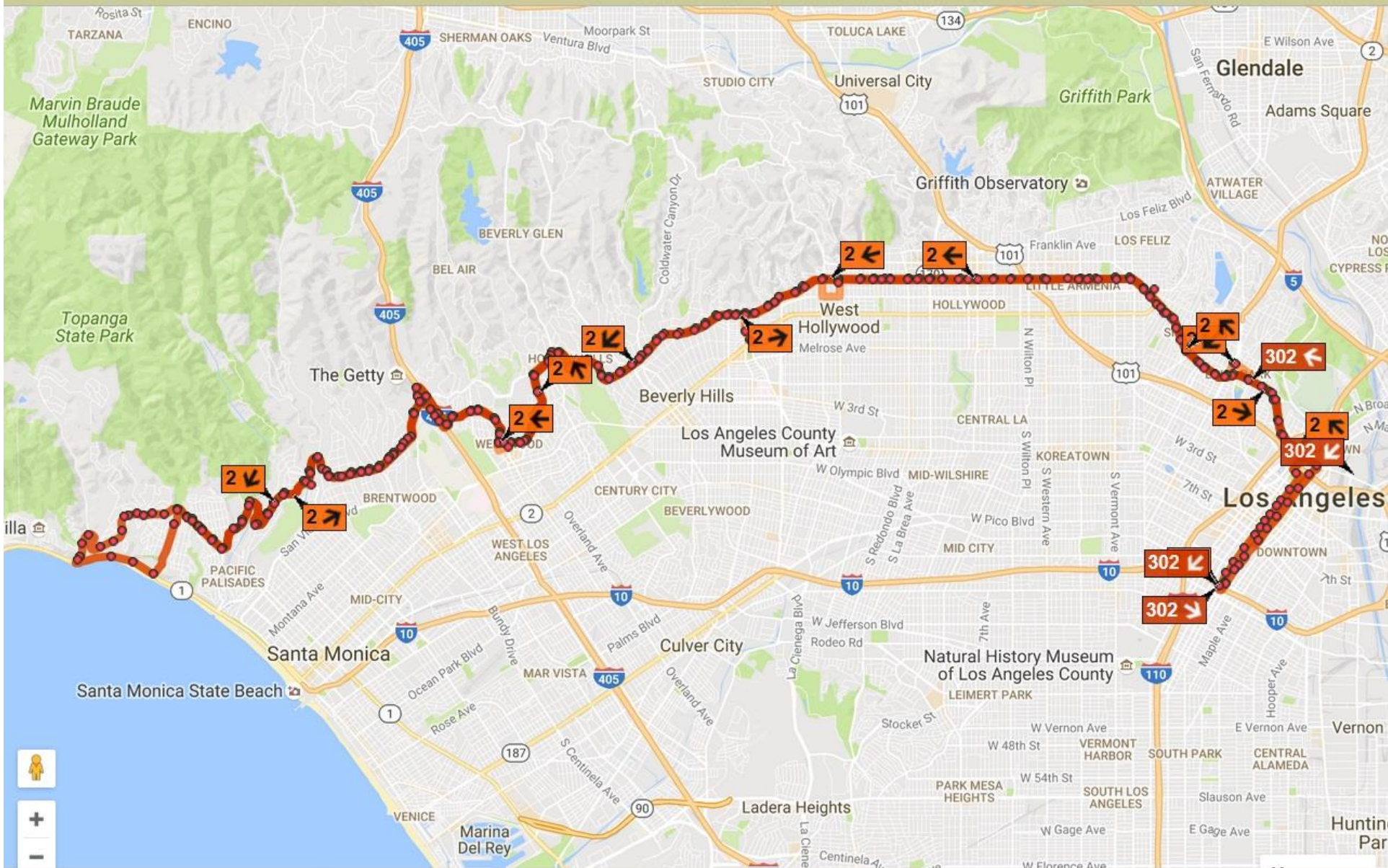


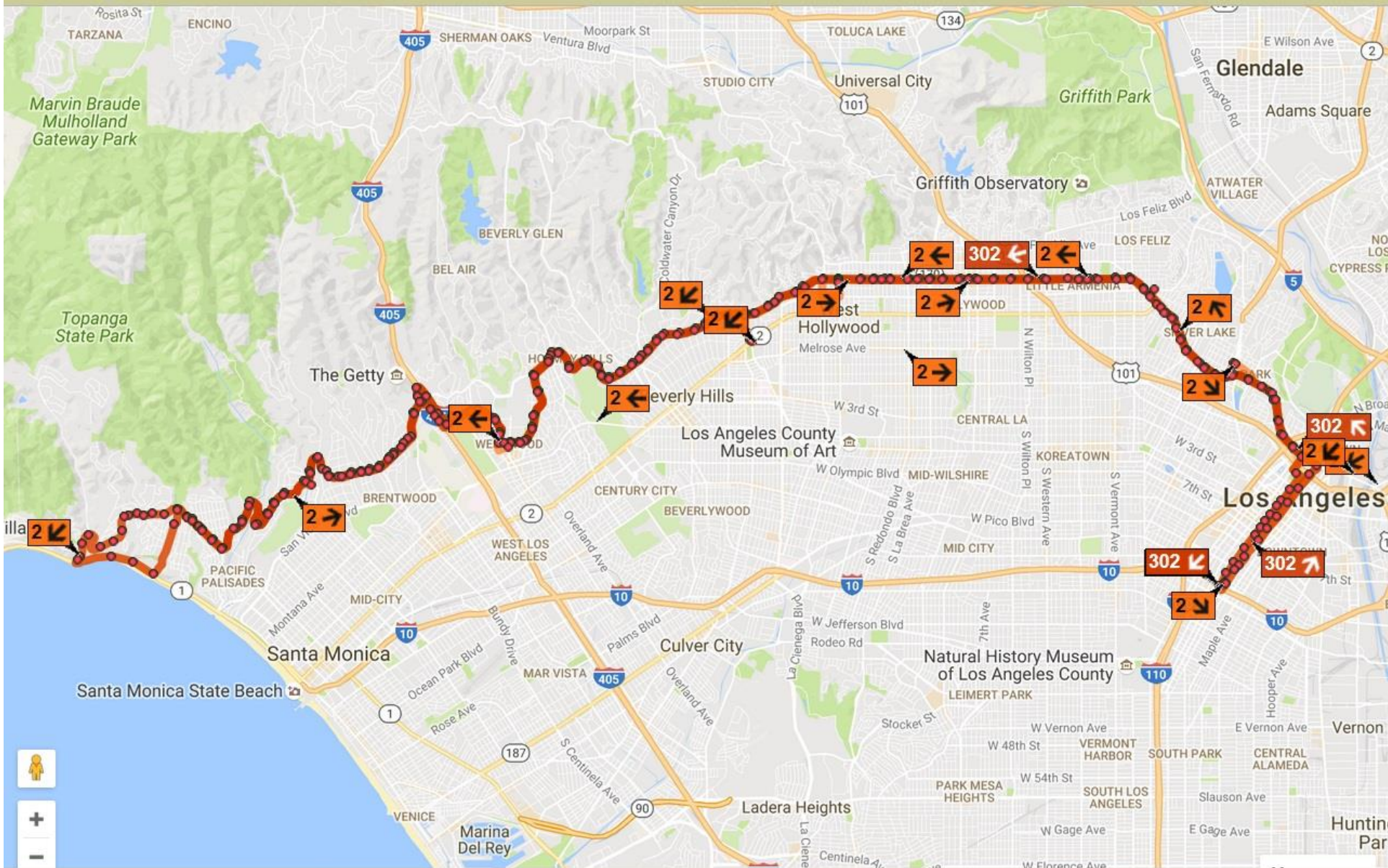


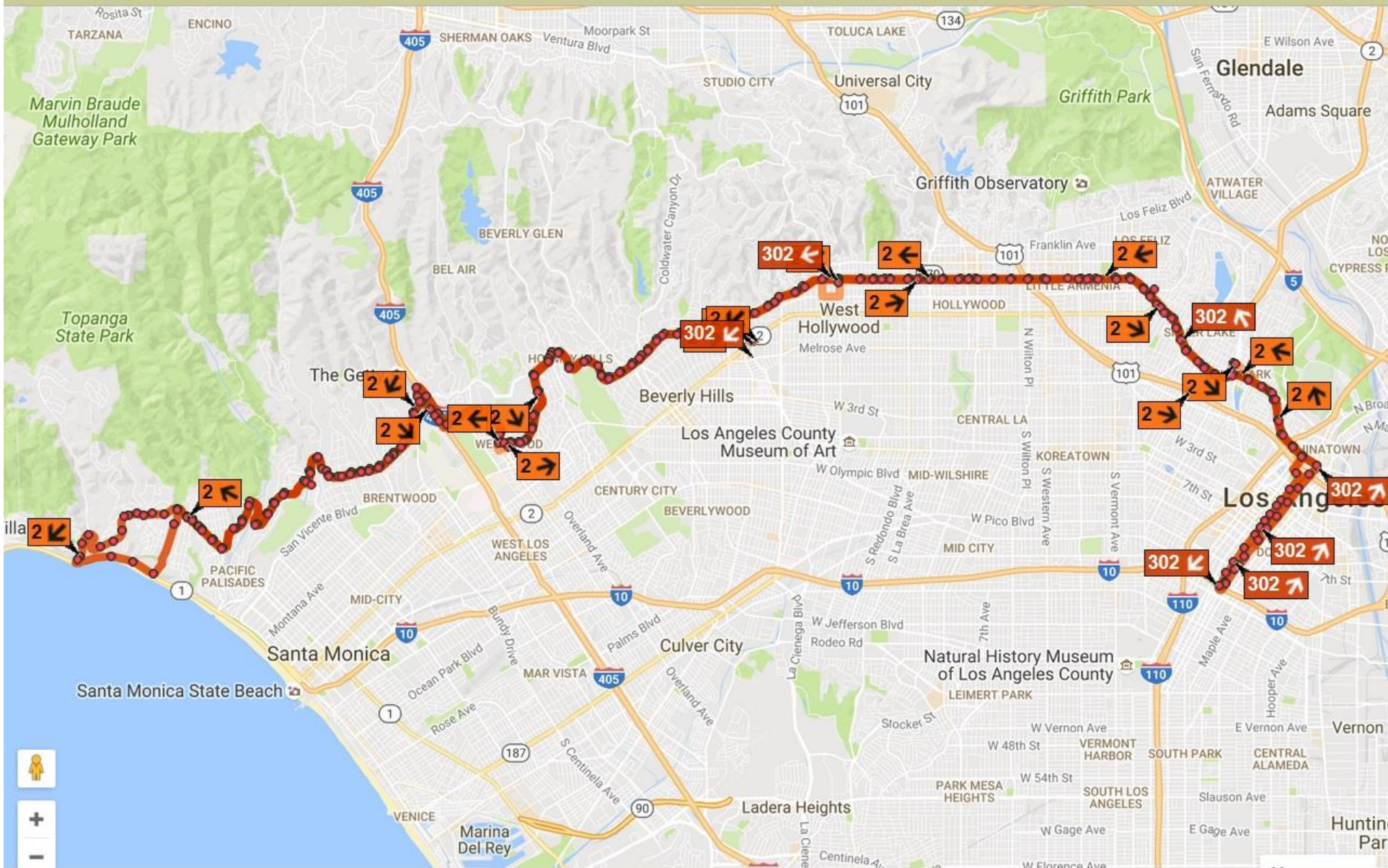


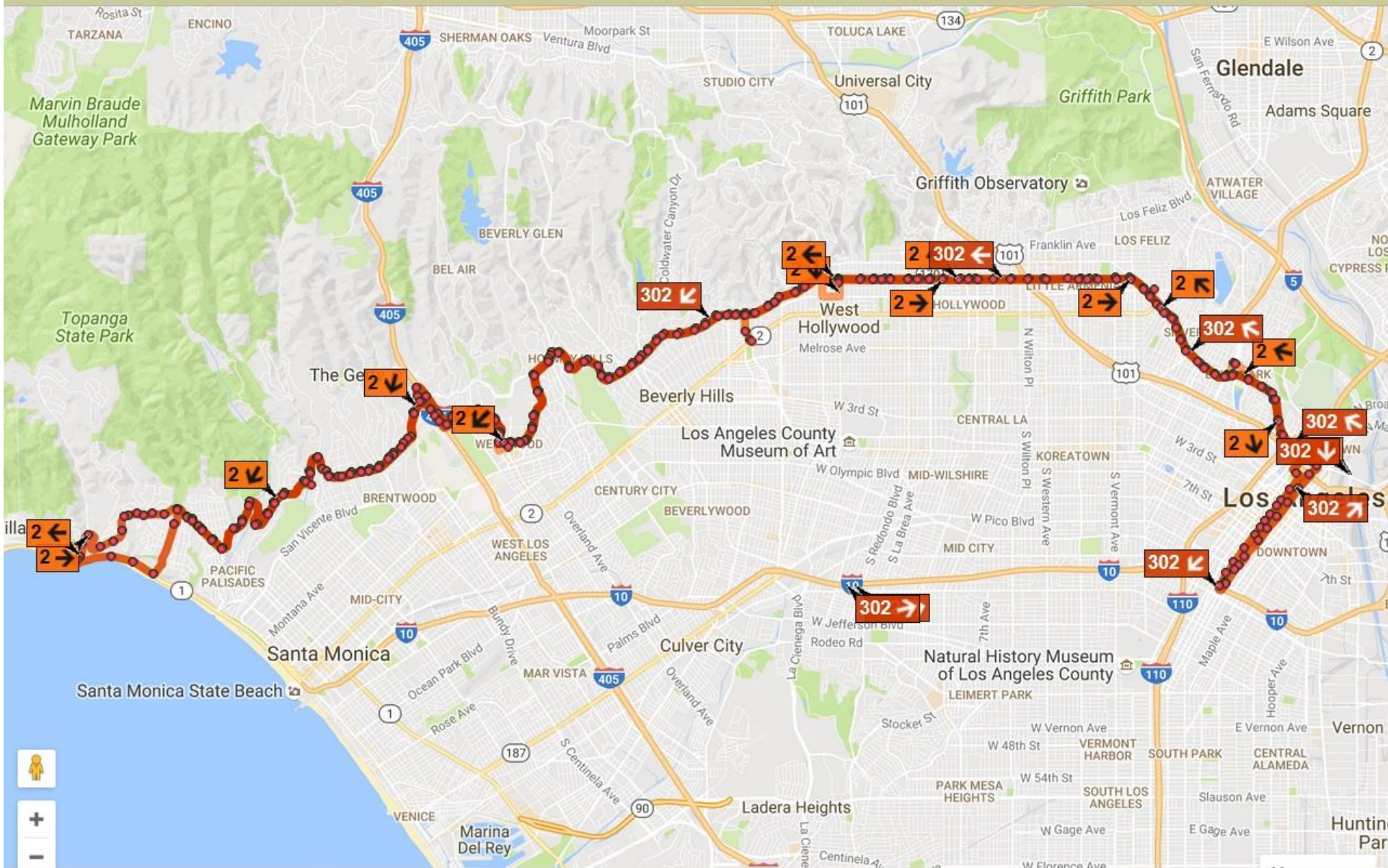


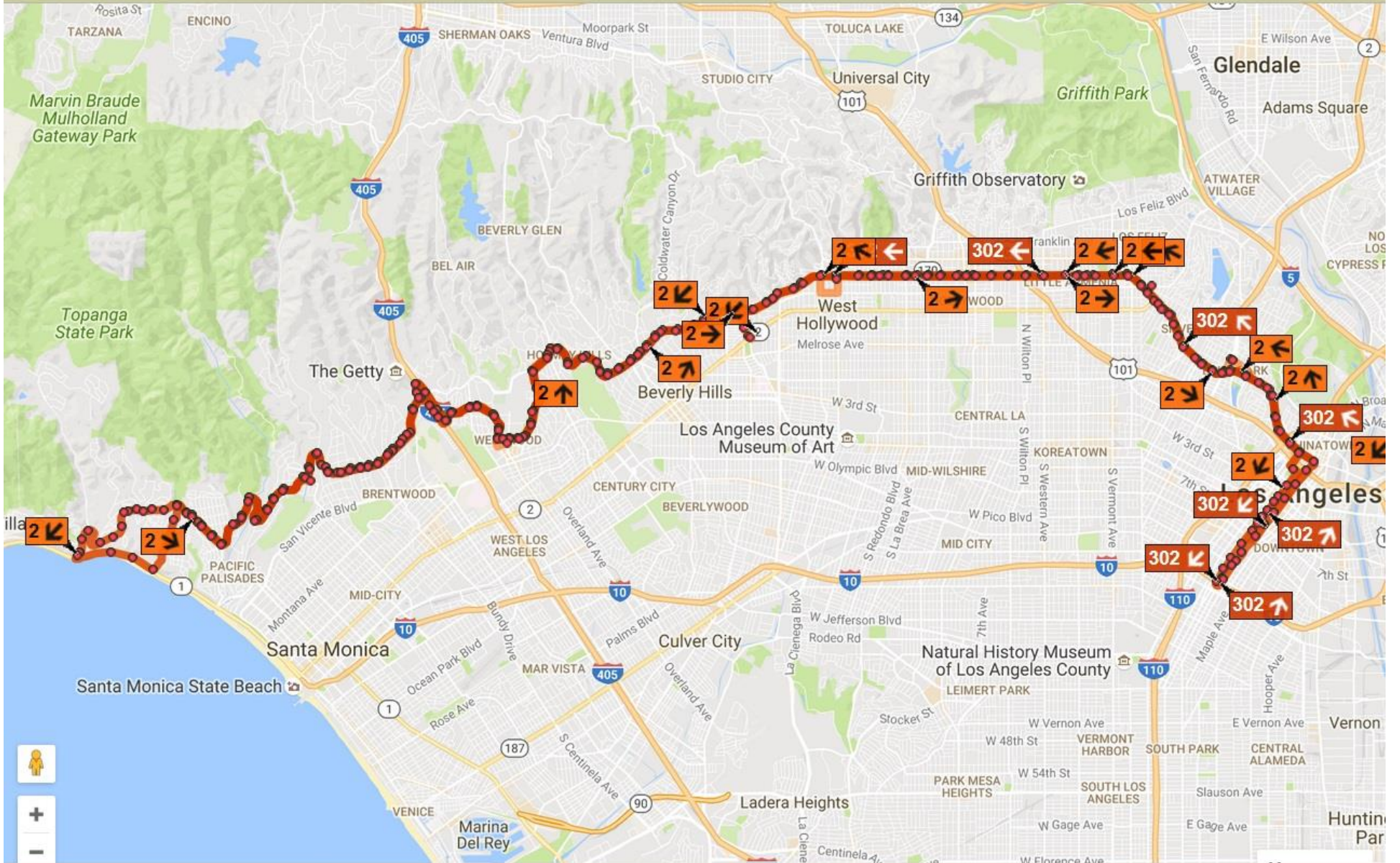


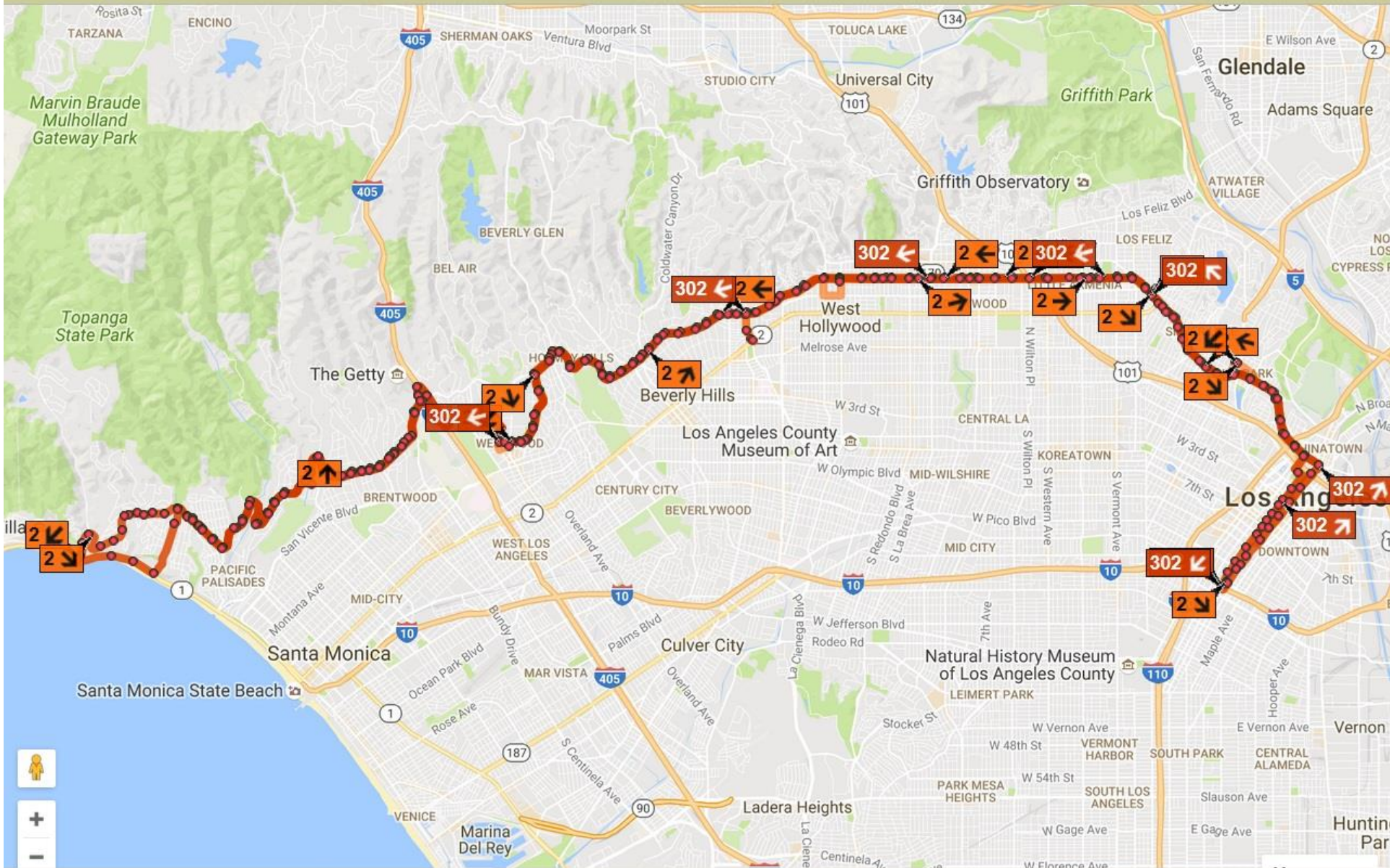


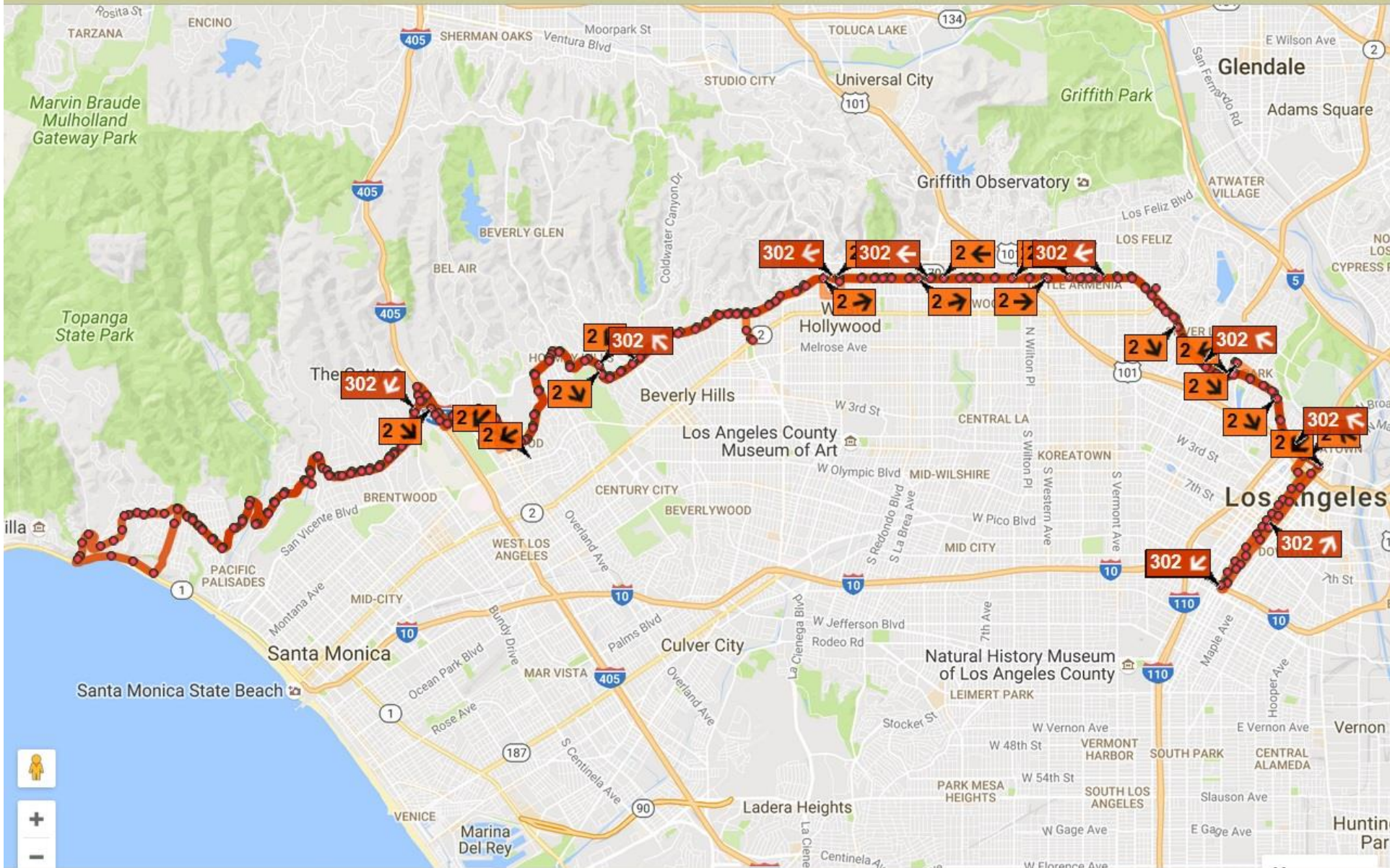


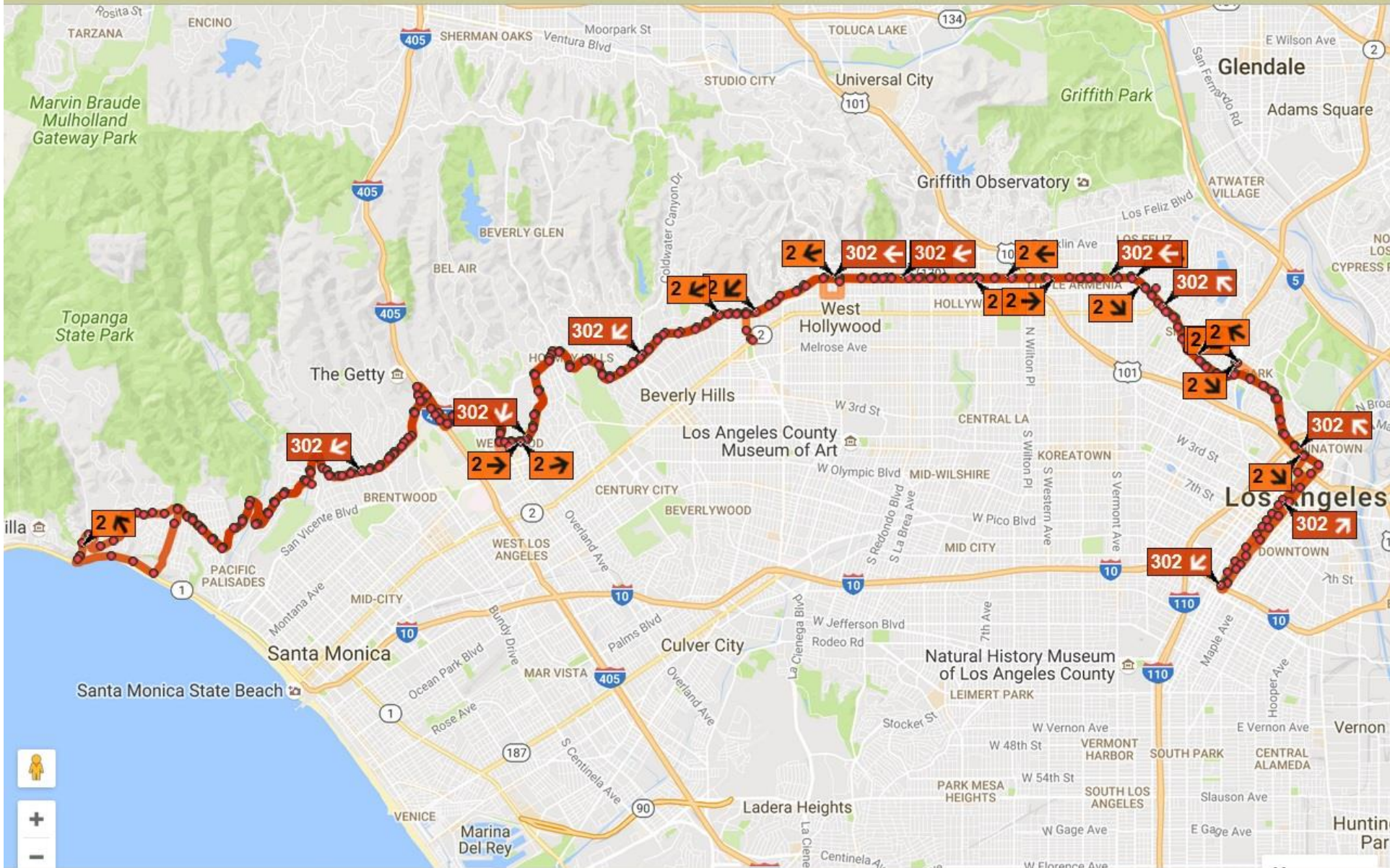


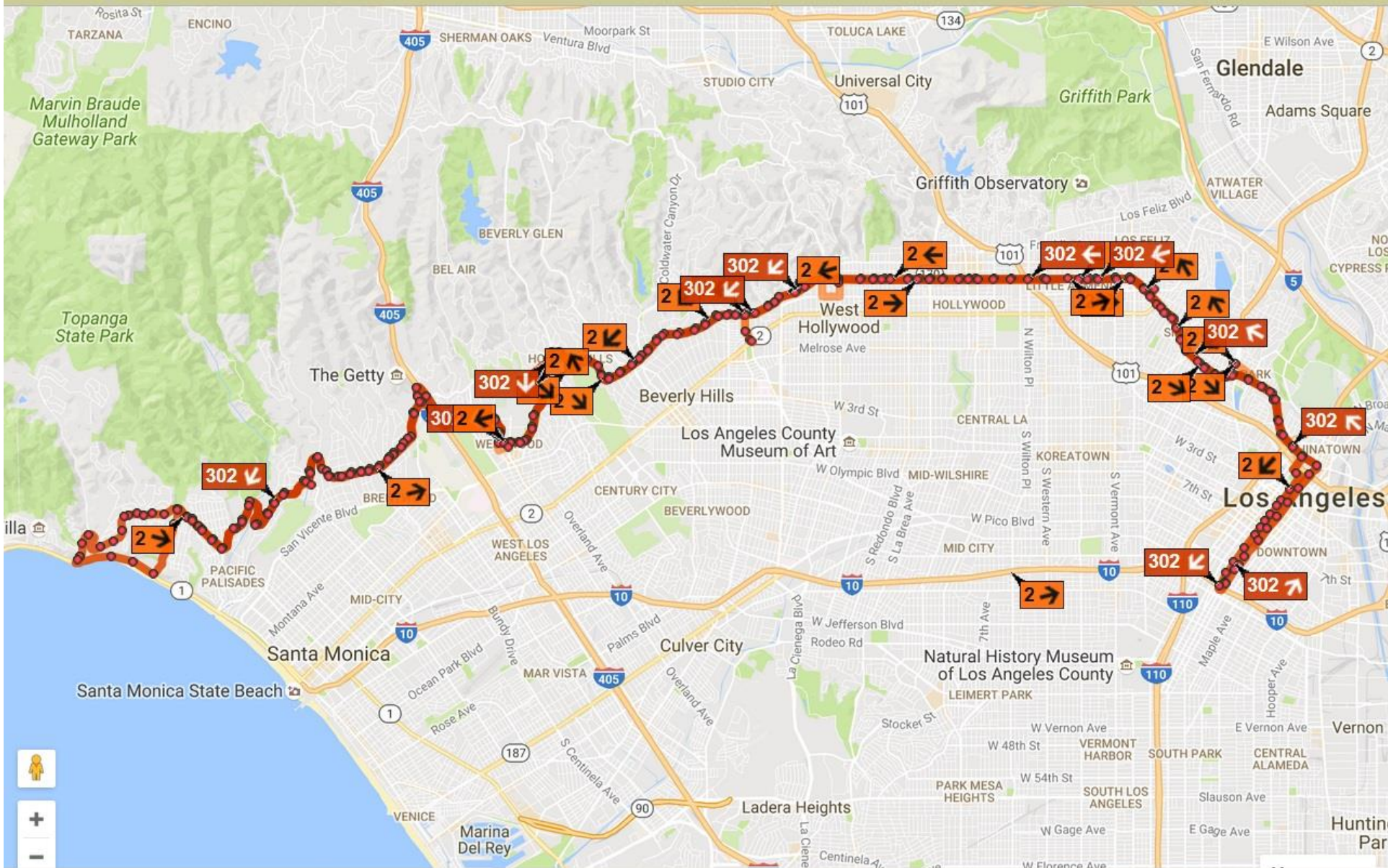


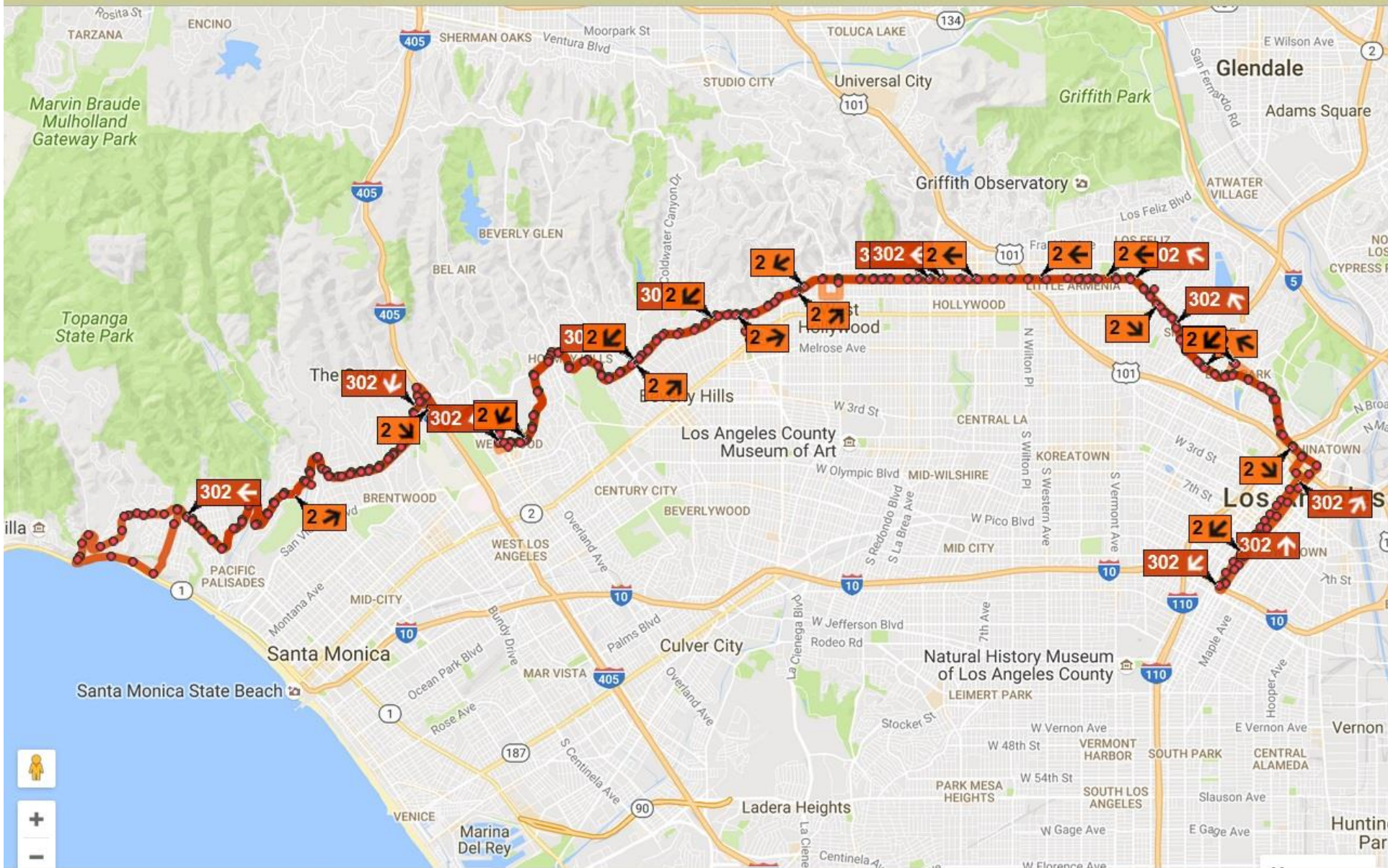


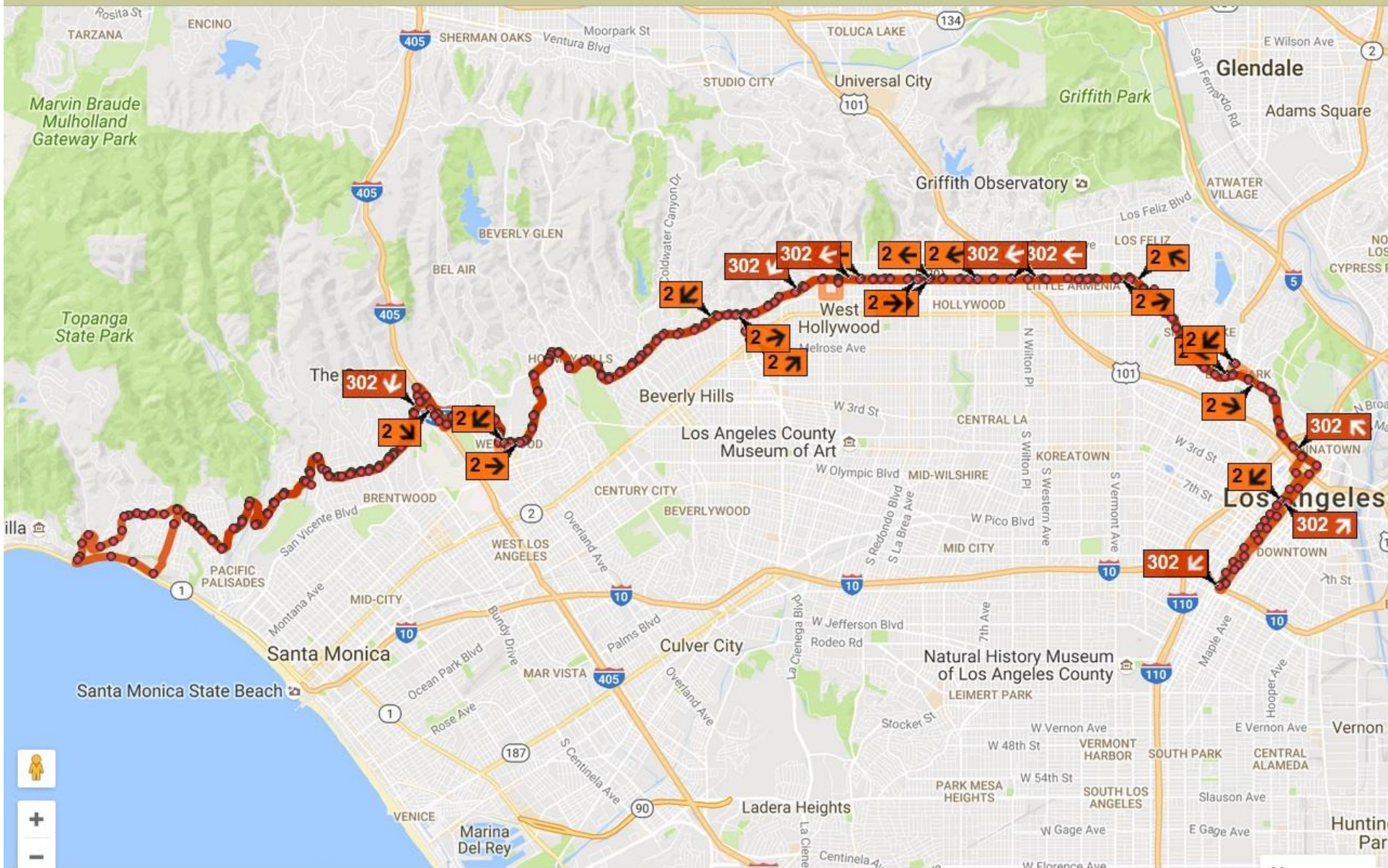


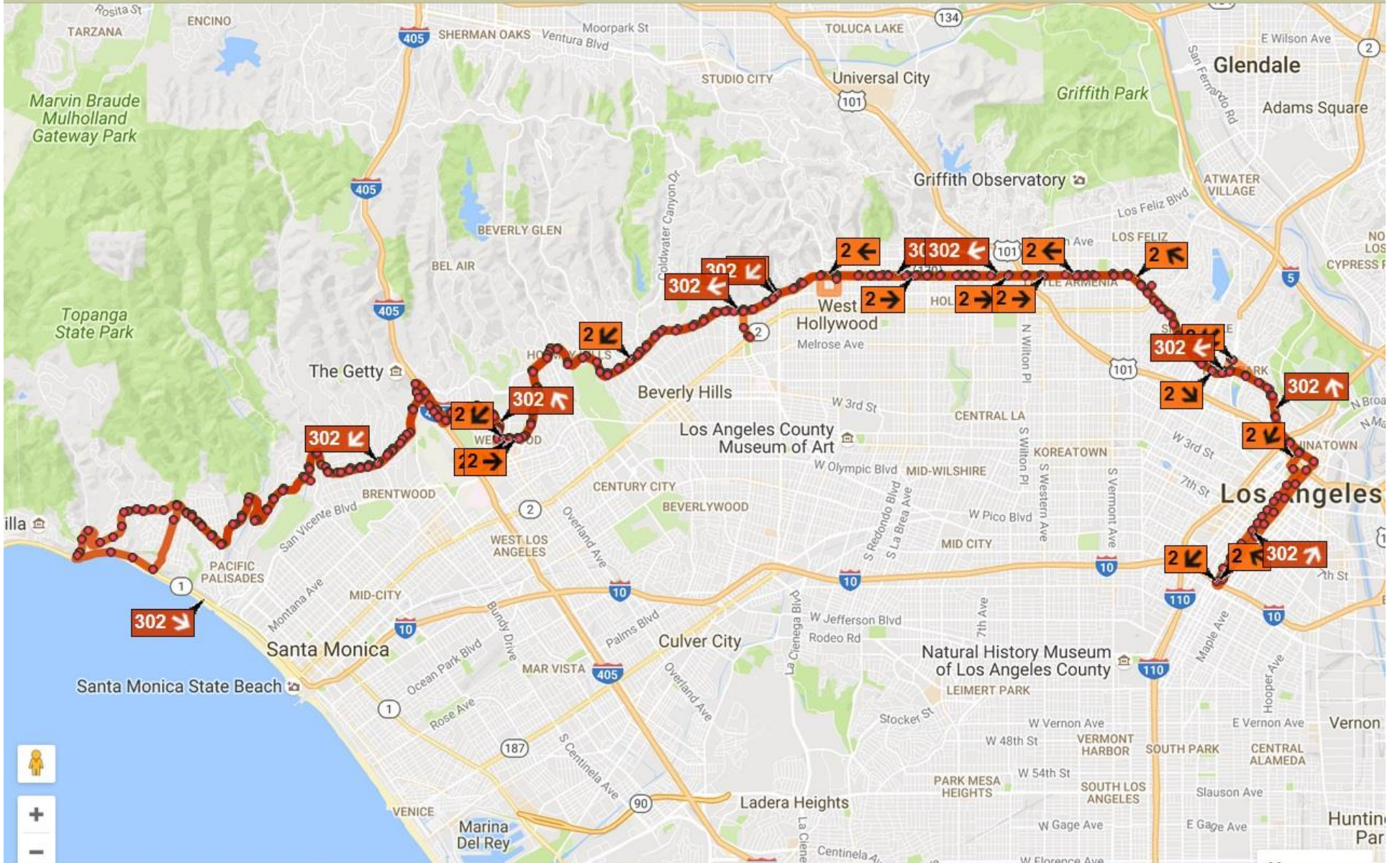


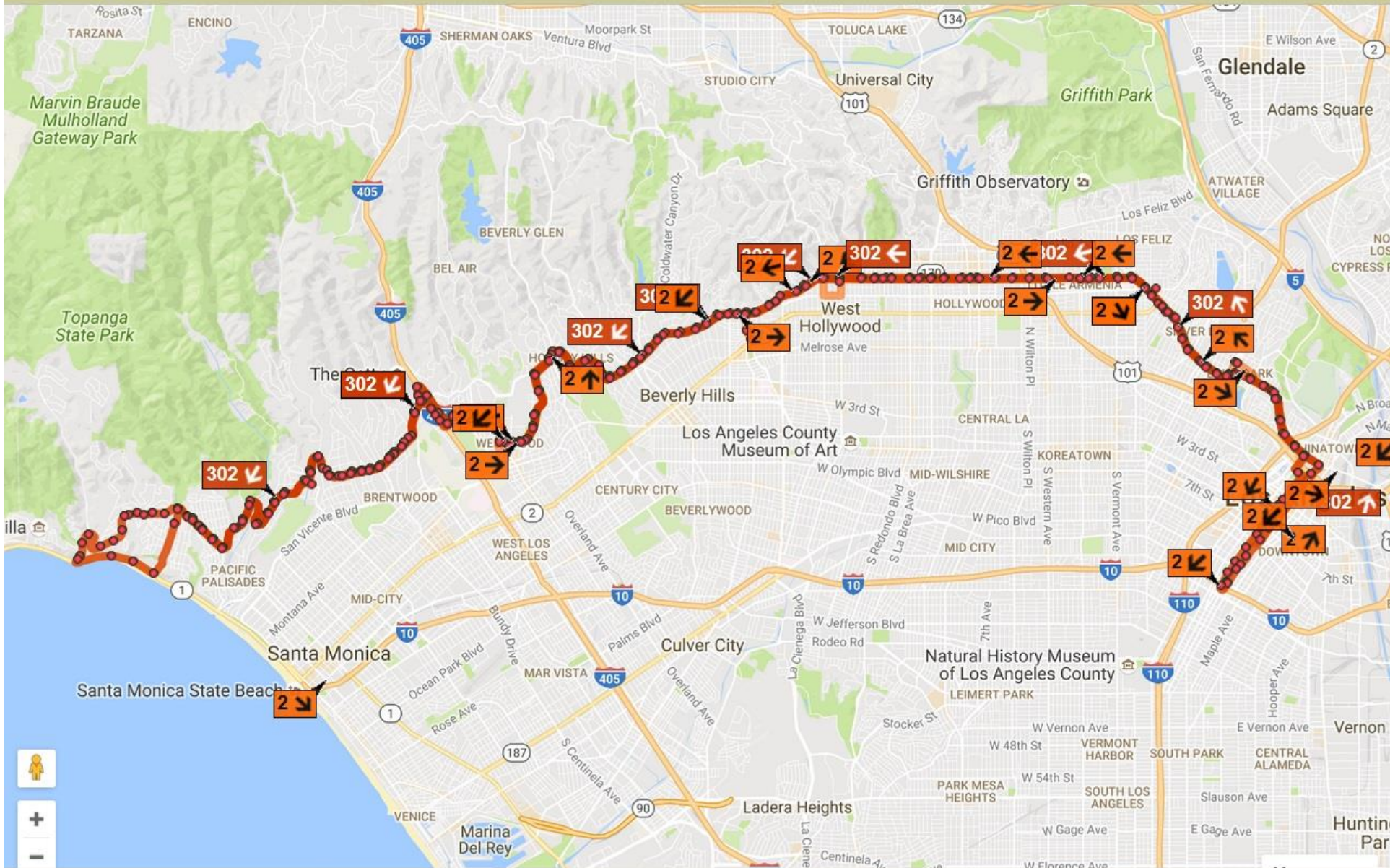


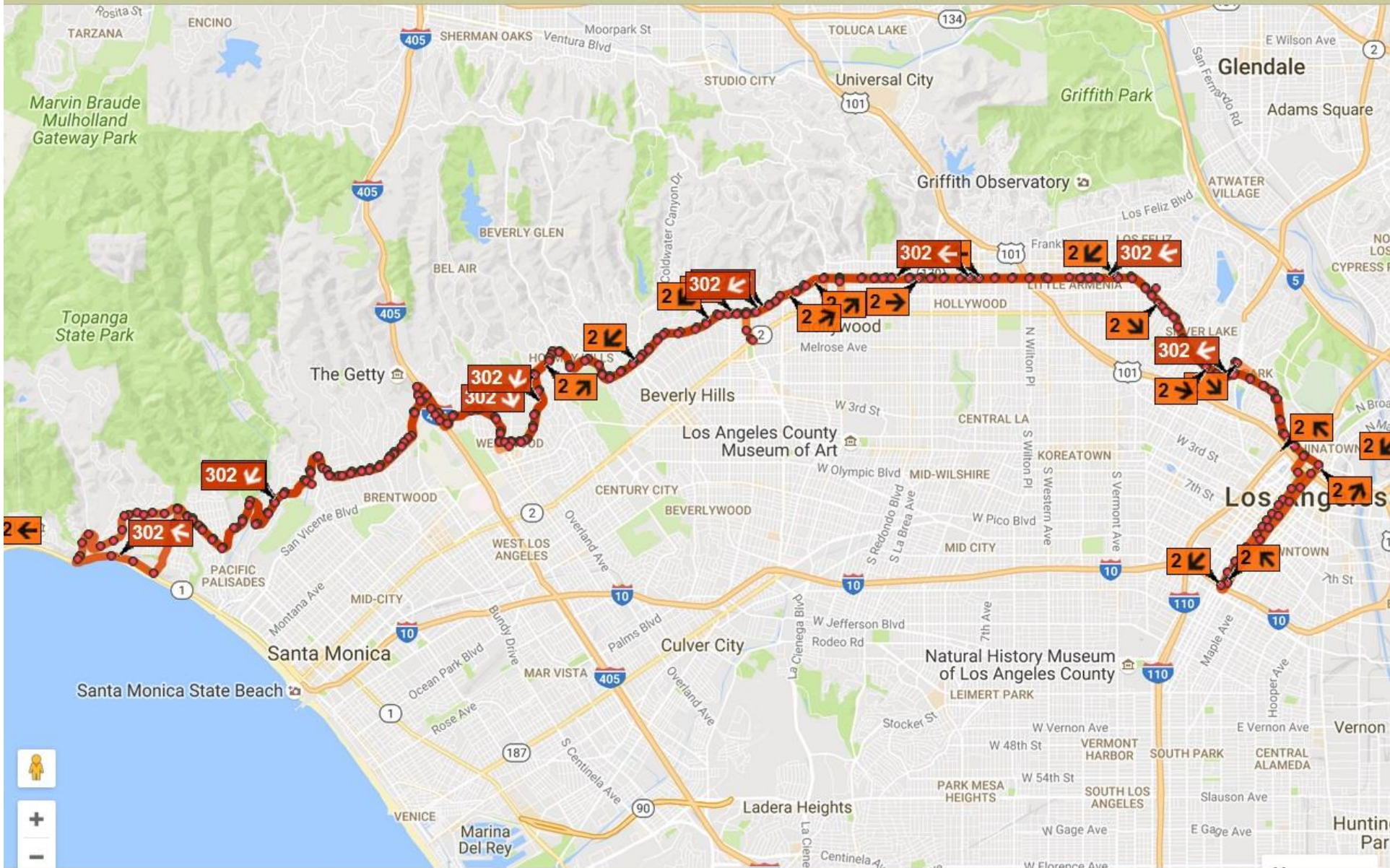


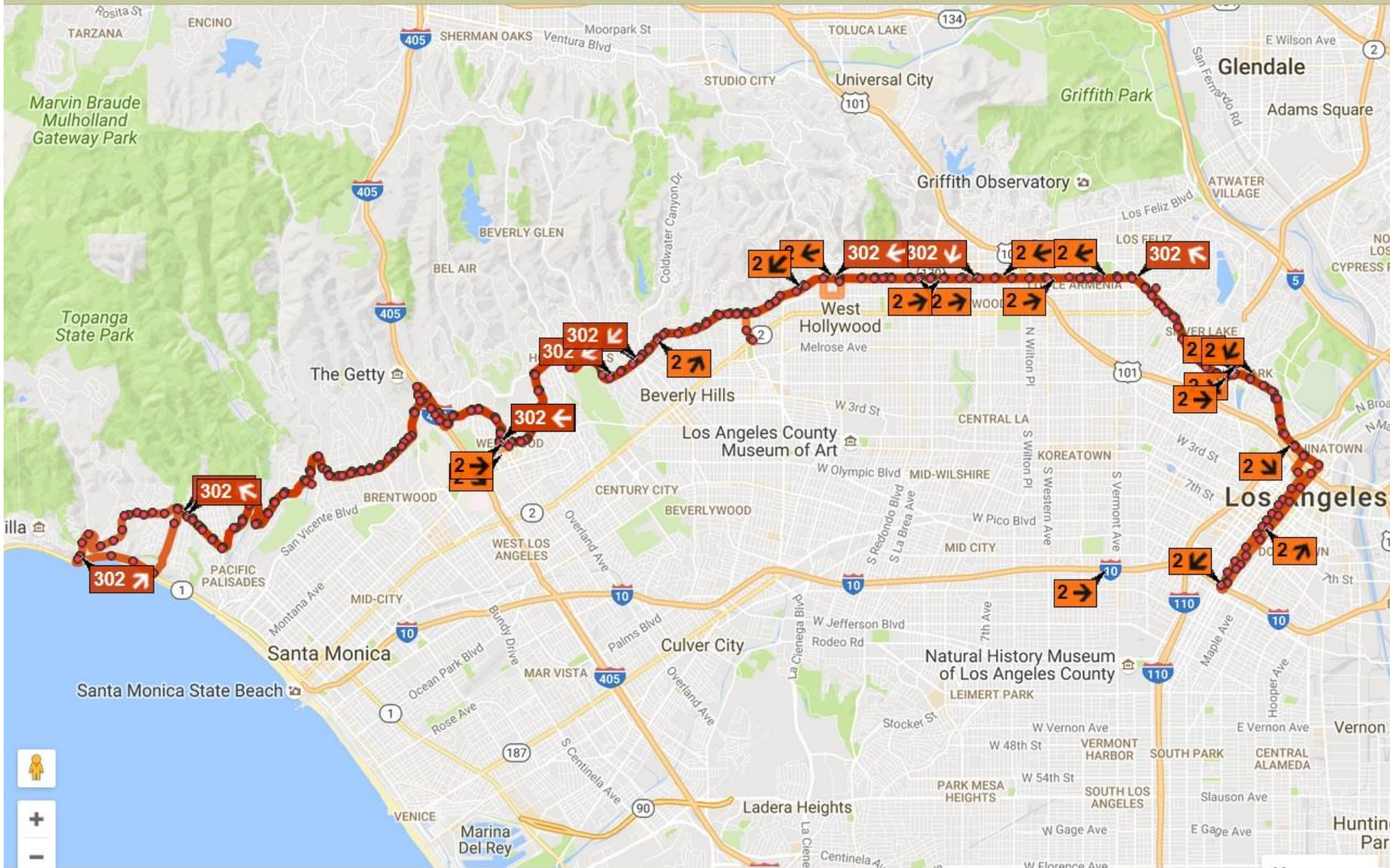


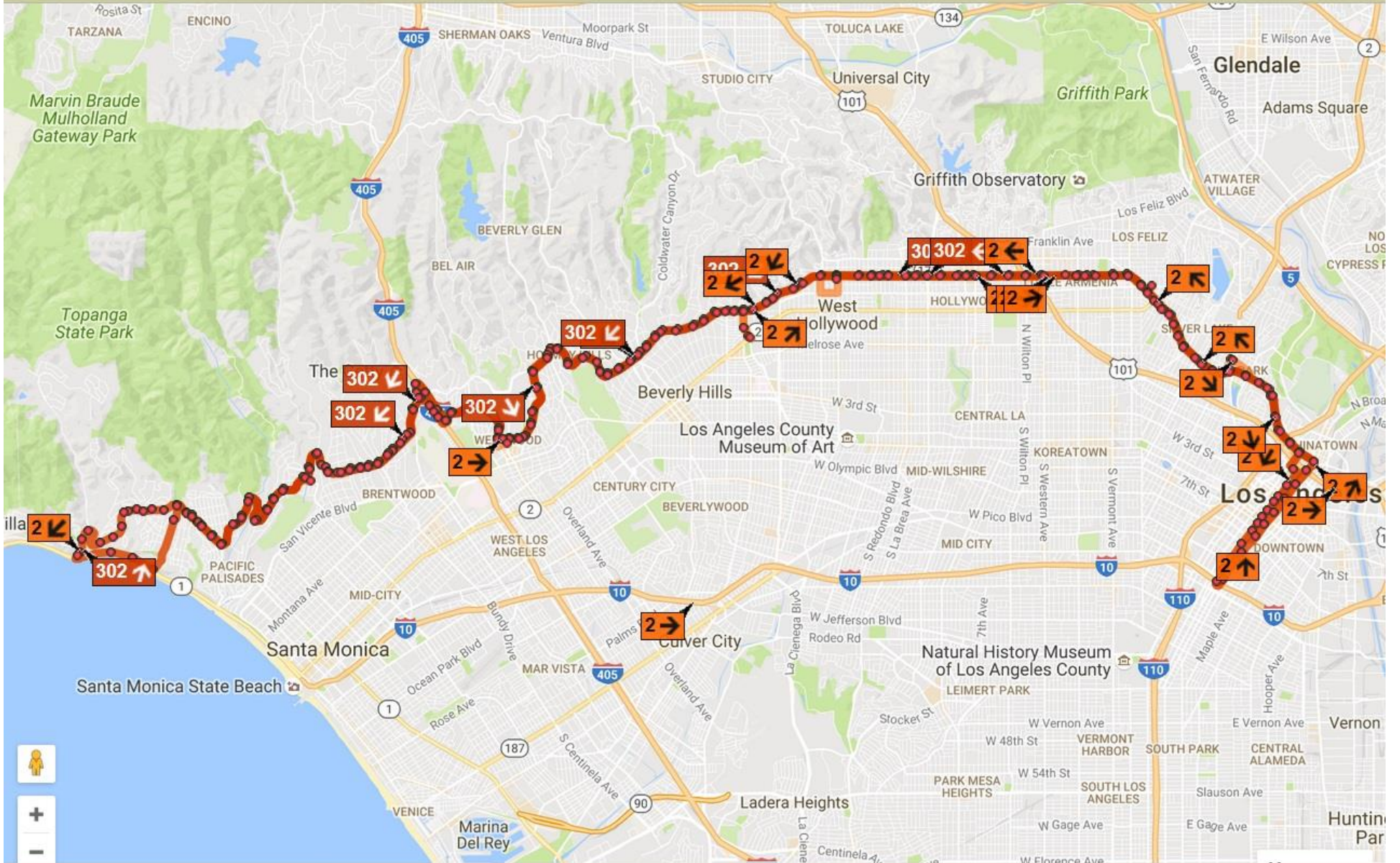


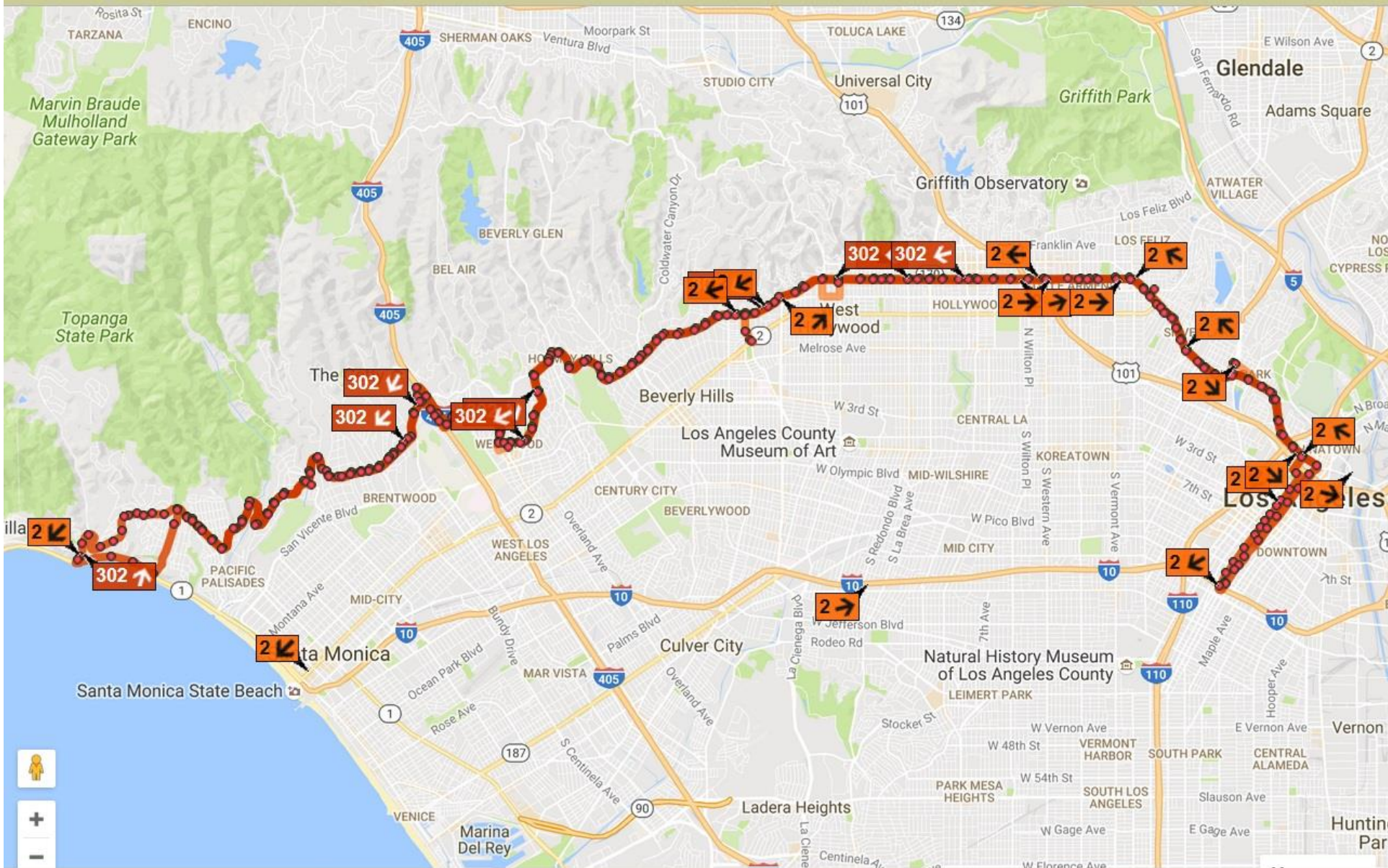














CLOCKWISE ROUTE/EN EL SENTIDO DE LAS MANECILLAS DEL RELOJ

	Leaves/Sale Fountain & Vine A	Franklin & Las Palmas B	Franklin & Western C	Santa Monica & Vermont D	Fountain & Western E	Arrives/Llega Fountain & Vine A
MONDAY-FRIDAY/LUNES-VIERNES						
FIRST BUS/ EL PRIMERO AUTOBÚS	7:00AM	7:08	7:18	7:28	7:38	7:50
then every/ entonces cada 30 minutes until/ minutos hasta	:30 :00	:38 :08	:48 :18	:58 :28	:08 :38	:20 :50
LAST BUS/ EL ÚLTIMO AUTOBÚS	6:30PM	6:38	6:48	6:58	7:08	7:20
SATURDAY/SÁBADO						
FIRST BUS/ EL PRIMERO AUTOBÚS	9:00AM	9:08	9:18	9:28	9:38	9:50
then every/ entonces cada 30 minutes until/ minutos hasta	:30 :00	:38 :08	:48 :18	:58 :28	:08 :38	:20 :50
LAST BUS/ EL ÚLTIMO AUTOBÚS	6:30PM	6:38	6:48	6:58	7:08	7:20

COUNTERCLOCKWISE ROUTE/EN EL SENTIDO OPUESTO DE LAS MANECILLAS DEL RELOJ

	Leaves/Sale Fountain & Vine A	Fountain & Western E	Vermont & Santa Monica D	Franklin & Western C	Franklin & Las Palmas B	Arrives/Llega Fountain & Vine A
MONDAY-FRIDAY/LUNES-VIERNES						
FIRST BUS/ EL PRIMERO AUTOBÚS	7:00AM	7:08	7:18	7:28	7:38	7:50
then every/ entonces cada 30 minutes until/ minutos hasta	:30 :00	:38 :08	:48 :18	:58 :28	:08 :38	:20 :50
LAST BUS/ EL ÚLTIMO AUTOBÚS	6:30PM	6:38	6:48	6:58	7:08	7:20
SATURDAY/SÁBADO						
FIRST BUS/ EL PRIMERO AUTOBÚS	9:00AM	9:08	9:18	9:28	9:38	9:50
then every/ entonces cada 30 minutes until/ minutos hasta	:30 :00	:38 :08	:48 :18	:58 :28	:08 :38	:20 :50
LAST BUS/ EL ÚLTIMO AUTOBÚS	6:30PM	6:38	6:48	6:58	7:08	7:20

Note: Schedules are subject to traffic, weather and other conditions. Please be patient as these conditions are out of the control of the driver and LADOT. Also remember to allow sufficient time to make transfers to other services. /Nota: Los horarios están sujetos al tráfico, el clima y a otras condiciones. Favor de ser paciente porque dichas condiciones están fuera del control del conductor y de LADOT. Recuerde el darse suficiente tiempo para hacer transbordos a otros servicios.

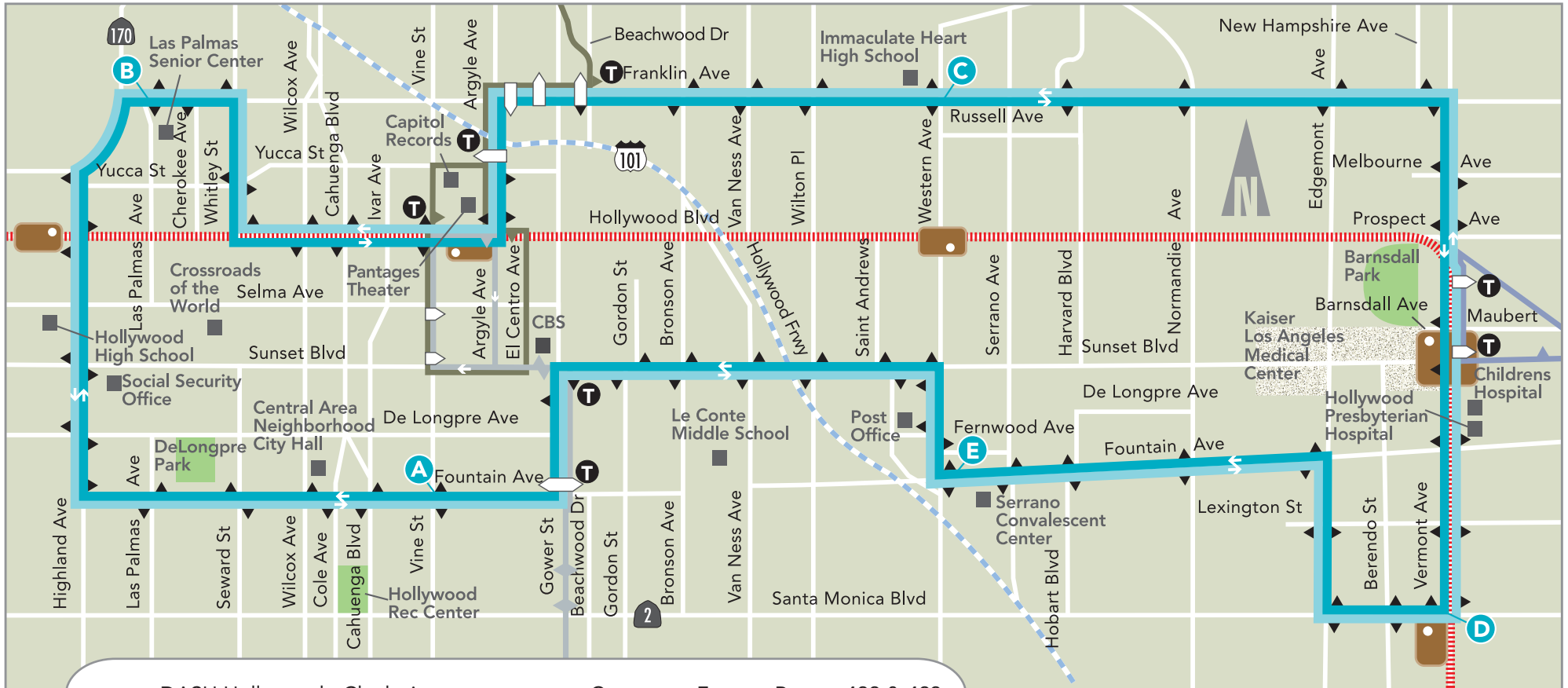


City of Los Angeles
Department of Transportation

(213, 310, 323 or/o 818) 808-2273
www.ladottransit.com

DASH HOLLYWOOD

EFFECTIVE AUGUST 1, 2015
EFFECTIVO 1 AGOSTO, 2015



- DASH Hollywood - Clockwise Route (Ruta en el Sentido de las Manecillas del Reloj)
- DASH Hollywood - Counterclockwise Route (Ruta en el Sentido Opuesto de las Manecillas del Reloj)
- DASH Hollywood/Wilshire Route
- DASH Los Feliz Route
- DASH Beachwood Canyon Route
- Commuter Express Routes 422 & 423
- Metro Rail Red Line
- Bus Stop (Parada de Autobús)
- Multiple Route Stop (Parada de Rutas Múltiples)
- Points of Interest (Puntos de Interés)
- Time Point (Punto Clave de Horario)
- Transfer Point (Punto de Transbordo)
- Metro Rail Station & Entrance (Estación y Entrada de Metro)

LADOT
City of Los Angeles
Department of Transportation

(213, 310, 323 or/o 818) 808-2273
www.ladottransit.com

**WESTBOUND TO CEDARS-SINAI
HACIA EL OESTE A CEDARS-SINAI**

	La Brea & 6th E	Fairfax & 3rd D	Melrose & Fairfax C	La Cienega & Melrose B	Arrives/Llega 3rd & Sherbourne A
MONDAY-FRIDAY/LUNES-VIERNES					
FIRST BUS/ EL PRIMERO AUTOBÚS	7:00AM	7:08	7:12	7:15	7:20
then every/ entonces cada	:30	:38	:42	:45	:50
30 minutes until/ minutos hasta	:00	:08	:12	:15	:20
LAST BUS/ EL ÚLTIMO AUTOBÚS	6:30PM	6:38	6:42	6:45	6:50

SATURDAY/SÁBADO					
FIRST BUS/ EL PRIMERO AUTOBÚS	9:00AM	9:08	9:12	9:15	9:20
then every/ entonces cada	:30	:38	:42	:45	:50
30 minutes until/ minutos hasta	:00	:08	:12	:15	:20
LAST BUS/ EL ÚLTIMO AUTOBÚS	6:30PM	6:38	6:42	6:45	6:50

**EASTBOUND TO WILSHIRE BOULEVARD
HACIA EL OESTE A WILSHIRE BOULEVARD**

	Leaves/Sale Gracie Allen & Sherbourne A	La Cienega & Melrose B	Fairfax & Melrose C	3rd & Fairfax D	La Brea & 6th E
MONDAY-FRIDAY/LUNES-VIERNES					
FIRST BUS/ EL PRIMERO AUTOBÚS	7:00AM	7:07	7:13	7:20	7:30
then every/ entonces cada	:30	:37	:43	:50	:00
30 minutes until/ minutos hasta	:00	:07	:13	:20	:30
LAST BUS/ EL ÚLTIMO AUTOBÚS	6:30PM	6:37	6:43	6:50	7:00

SATURDAY/SÁBADO					
FIRST BUS/ EL PRIMERO AUTOBÚS	9:00AM	9:07	9:13	9:20	9:30
then every/ entonces cada	:30	:37	:43	:50	:00
30 minutes until/ minutos hasta	:00	:07	:13	:20	:30
LAST BUS/ EL ÚLTIMO AUTOBÚS	6:30PM	6:37	6:43	6:50	7:00

Note: Schedules are subject to traffic, weather and other conditions. Please be patient as these conditions are out of the control of the driver and LADOT. Also remember to allow sufficient time to make transfers to other services./
Nota: Los horarios están sujetos al tráfico, el clima y a otras condiciones. Favor de ser paciente porque dichas condiciones están fuera del control del conductor y de LADOT. Recuerde el darse suficiente tiempo para hacer transbordos a otros servicios.

LADOT complies with all federal requirements under Title VI, which prohibits discrimination on the basis of race, color or national origin. Any person who believes that he or she has been subjected to unlawful discrimination under Title VI may file a complaint by visiting the website at ladottransit.com, by picking up a complaint form at the LADOT Transit Store at 201 Los Angeles St., Space 16, Los Angeles, CA 90012, by contacting the Title VI Liaison at ladot.titlevi@lacity.org, or by calling 213-473-7743./LADOT cumple con todos los requisitos federales estipulados por el Título VI, que prohíbe la discriminación en base de raza, color ó nacionalidad. Toda persona que considere que ha sido víctima de un acto discriminatorio del Título VI puede descargar un formulario de quejas en el sitio de web ladottransit.com o puede recoger un formulario en la LADOT Transit Store en 201 N. Los Angeles St. Space 16, Los Angeles, CA 90012, también puede hacerlo por correo electrónico a ladot.titlevi@lacity.org ó pueden llamar al 213.473.7743.



City of Los Angeles
Department of Transportation

(213, 310, 323 or/o 818) 808-2273
www.ladottransit.com

TRANSFERS/TRANSBORDOS

You can transfer free from a northbound DASH Fairfax bus to an eastbound DASH Fairfax bus at the stop marked **T**. Ask your operator for a free DASH to DASH transfer when you board at a stop on the 3rd St., Hauser Blvd, 6th St., La Brea Ave, Wilshire Blvd, Fairfax Ave. loop./Se puede transbordar gratis de un autobús DASH Fairfax viajando del norte a otro DASH Fairfax que viaje hacia oeste el la parada identificada con el **T**. Para hacer la vuelta, pregunte al conductor por un transbordo gratis de DASH a DASH cuando va abordar el autobús en las paradas localizadas en la calle 3rd, Hauser Blvd, la calle 6th, la avenida La Brea, Wilshire Blvd y la Avenida Fairfax.

