

Council District 4, Councilmember David Ryu
PLUM: Item 10; 16-1469

Loaded Truck Route:

Exit Project Site South on Blue Jay Way

Left on Thrasher

Right on Rising Glen

Continue Straight to Sunset

Date: 1/10/17

Submitted in PLUM Committee

Council File No. 16-1469

Item No 10

~~Reputy:~~ Communication from

CD4
~~public~~

Empty Trucks:

Off of Sunset Right on Sunset Plaza Drive

Straight on Rising Glen Road

Left on Thrasher

Right on Blue Jay Way

Key:

Cream: Large swaths of geography in the cream color indicate Earthquake Induced Landslide Areas

Green: routes indicate both empty and loaded Truck Haul Routes

Yellow: These dots are pending Haul Routes

Mauve: These dots indicate previously approved Haul Routes

Cumulative Impacts

Attached is a map which shows the condition of our water infrastructure in the Bird Streets area. All of the red lines on the map represent the worst pipes in the City, the pipes that the Department of Water and Power consider having a 'very high likelihood of failure.'

Given the high density of old water pipes within the bird street neighborhood, LADWP would advise against using these streets as haul routes for heavy trucks, as they may further compromise our water infrastructure.

The sheer quantity of projects is adversely affecting the infrastructure of this community, public safety, and quality of life.

(16 Total) Bird Street Projects with Approved Haul Routes/Status

- 1450 Blue Jay Way/Demo Complete
- 1514 Blue Jay Way/Framing
- 1536 Blue Jay Way/ Rough Grading; Piles

Council District 4, Councilmember David Ryu
PLUM: Item 10; 16-1469

- 1615 Blue Jay Way/Rough Grading; Piles
- 1627 Blue Jay Way/No current hauling
- 1301 Collingwood Pl./ Rough Grading
- 9137 Cordell Dr./ No current hauling
- 9366 W. Flicker Way/ Framing
- 1814 Marcheeta/ No current hauling
- 9211 Nightingale Dr./Rough Grading
- 9280 W. Nightingale Dr./Framing
- 9120 N. Oriole Way/Pre Demo
- 9265 W. Robin Dr./Pre Demo
- 9268 W. Robin/Pre Demo
- 1540 Skylark Ln/Roigh Grading
- 9255 Swallow Dr./Pre Demo

(22 Total) Current Construction in Bird Streets not requiring a Haul Route

- 1457 N. Blue Jay Way
- 1474 N. Blue Jay Way
- 1480 N. Blue Jay Way
- 1305 Collingwood Pl.
- 9116 Cordell Dr.
- 1150 Doheny Dr.
- 1387 N. Doheny Dr.
- 1677 N. Doheny Dr.
- 1706 N. Doheny Dr.
- 1814 N. Doheny Dr.
- 1825 N. Doheny Dr.
- 1822 N. Marcheeta Pl.
- 1517 N. Oriole Ln.
- 9259 W. Robin Drive
- 9272 W. Robin Dr.
- 9200 Swallow Dr.
- 1375 Doheny Dr.
- 9233 Swallow Dr.
- 1407 Tanager Way
- 8854 W. Thrasher Ave.
- 9199 W Thrasher Ave.
- 9277 W. Thrush Way

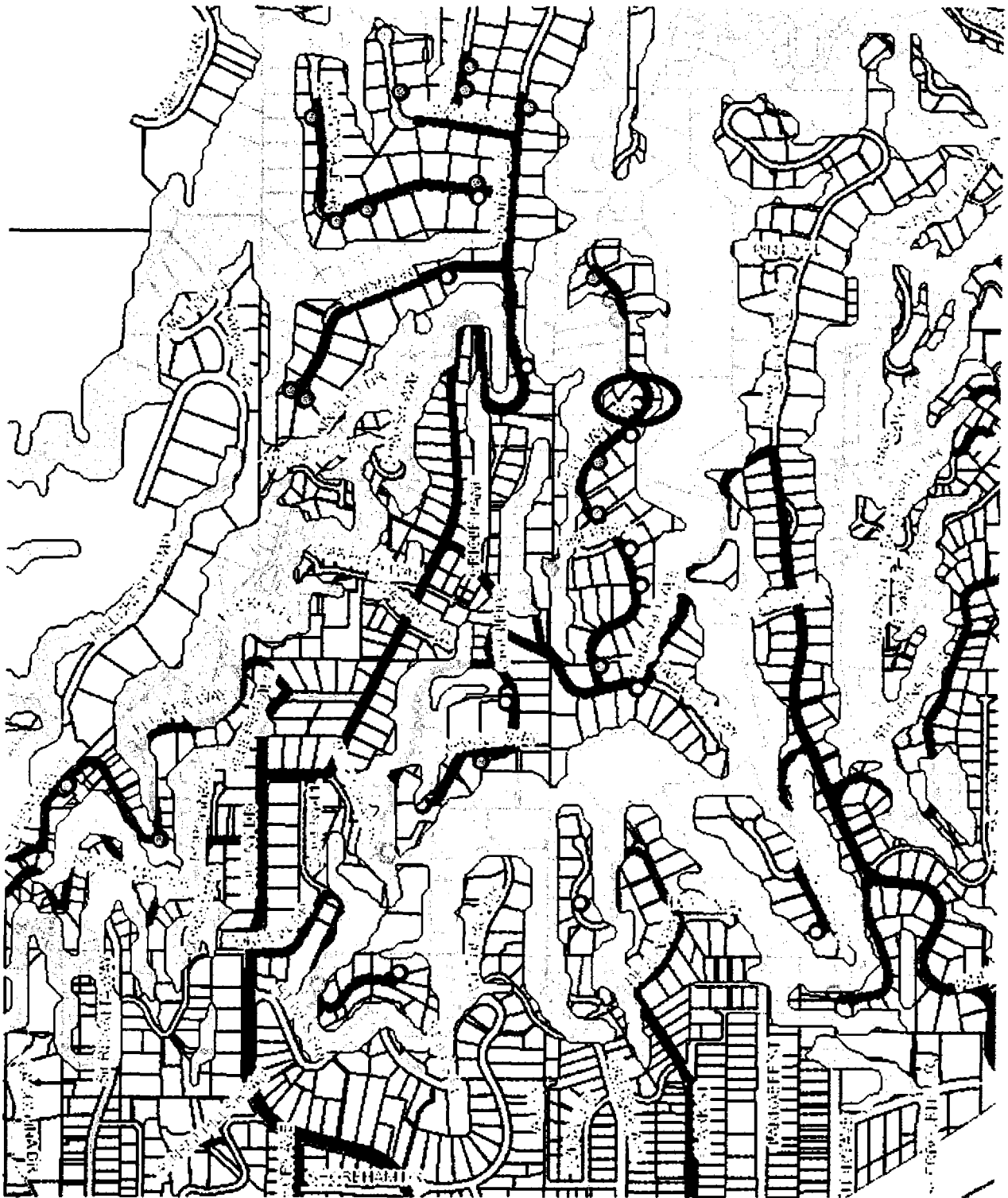
(8 Total) Projects With Pending Haul Routes

- 1635 Blue Jay Way
- 9126 Cordell Dr.

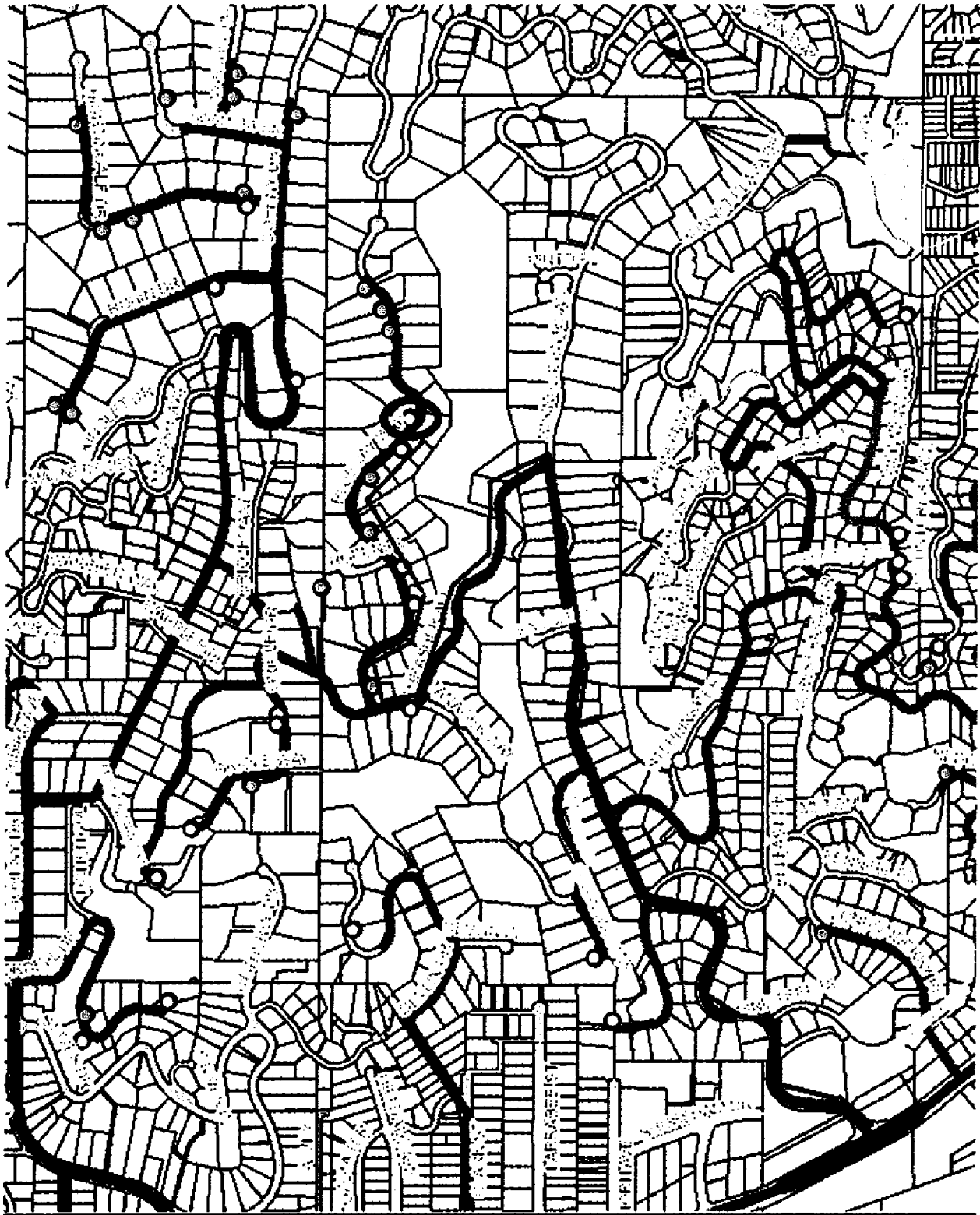
Council District 4, Councilmember David Ryu
PLUM: Item 10; 16-1469

- 1422 Devlin Dr.
- 9344 W. Nightingale Dr.
- 1401-1415 N. Oriole Dr.
- 1423 N. Oriole Dr.
- 8741 W. St. Ives Dr.
- 9416 Sierra Mar Pl.

Existing Conditions



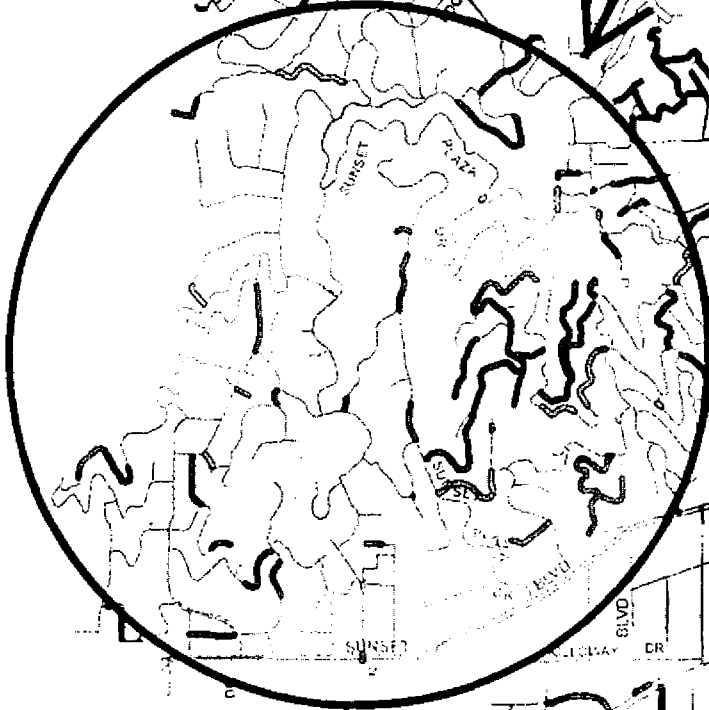
Proposed Haul Route





LADWP Water Infrastructure Hollywood Hills

**Proposed Haul Route in Bird
Streets Neighborhood**



Legend

-  F Grade Pipes
-  DWP Pipes

