


Date: 8/29/17  
Submitted in PLUM Committee  
Council File No: 17-0864  
Item No.: 7  
Communication from  
Public

























*Atom 7*



Excavated stairs along hillside that were completely buried by previous slide.



Footing of retaining wall at property line exposed due to earth movement.



Above: Distance of home from hillside. Below: Photo taken from retaining wall.



Indication of earth movement below grade.



Above: Photo taken from bedroom window showing retaining wall, terraces and 2937 Glendower property excavation site.



Above right: Concrete above curb on Edgemont St. shows earth movement

Right: Earth movement at Edgemont St.



Photo shows hillside prone to landslides.



Hillside and proximity to dwelling.

