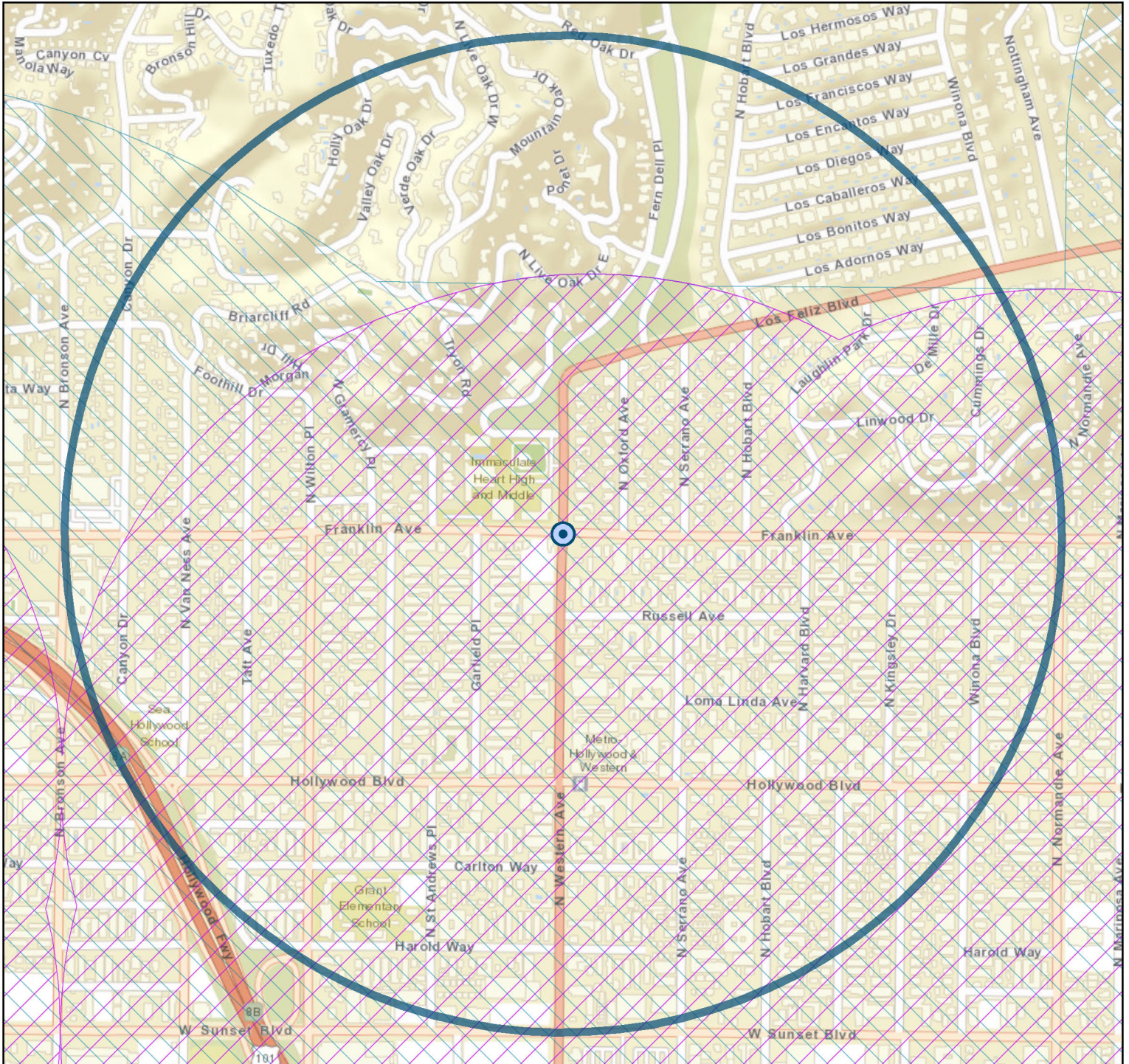






Attachment C

High Quality Transit Areas (HQTA) and Transit Priority Areas (TPA)

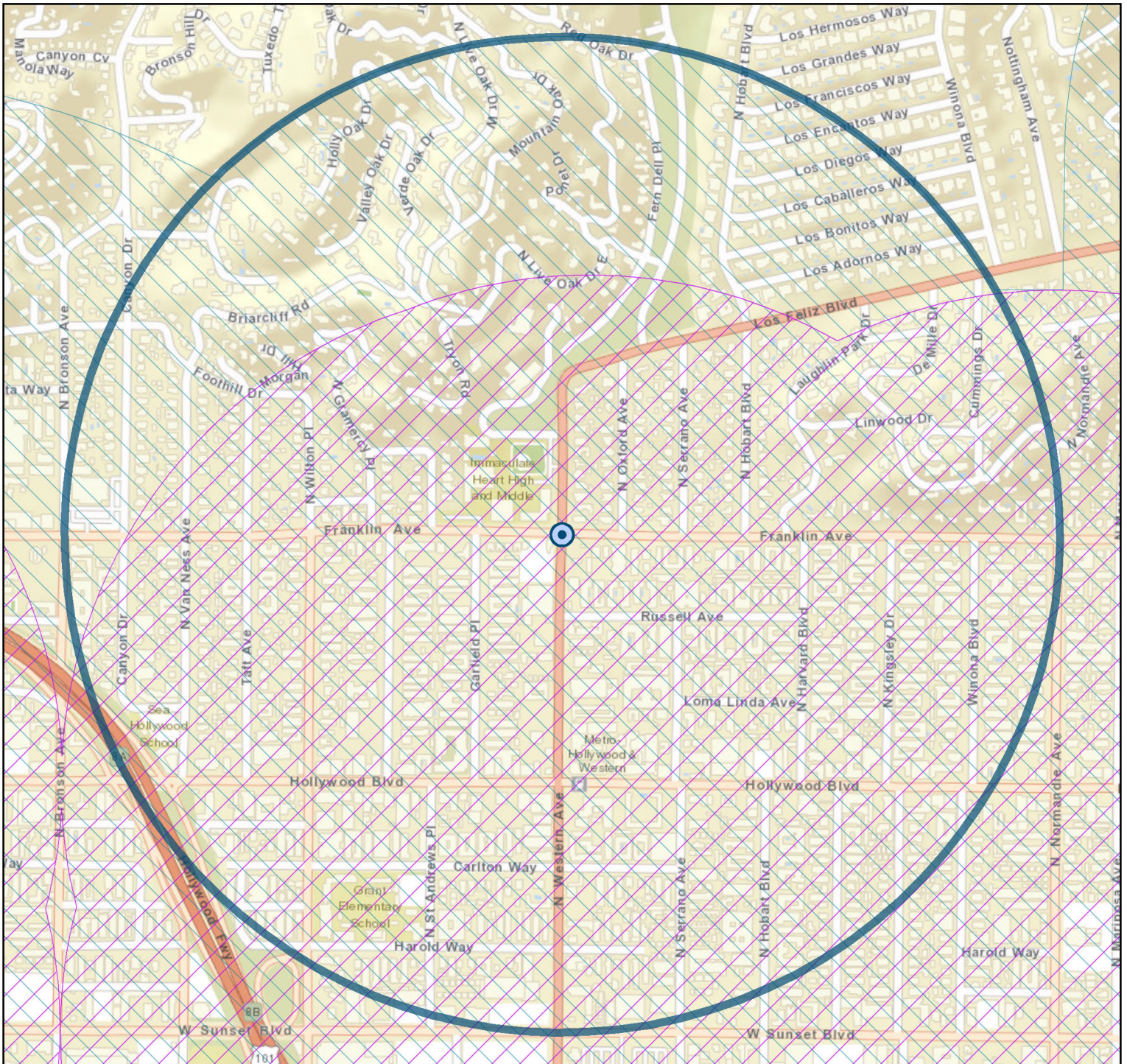
One-Half Mile from Intersection of N. Western Ave and W. Franklin Ave [Base Year 2012]







Please note this map depicts "high quality transit areas (HQTAs)" only within one-half mile radius around the intersection of N. Western Avenue and W. Franklin Avenue and is based upon the review of the Southern California Association of Governments (SCAG) of 2016-2040 RTP/SCS amendment #2 transit network which are subject to change. SCAG shall not be responsible for the Latham & Watkins LLP's use of this map.

-  Intersection of N. Western Avenue and W. Franklin Avenue
-  High Quality Transit Area (Base Year 2012)
-  One-Half Mile Radius Around the Intersection
-  Transit Priority Areas (Base Year 2012)

High Quality Transit Areas (HQTA) and Transit Priority Areas (TPA) One-Half Mile from Intersection of N. Western Ave and W. Franklin Ave [Plan Year 2040]



Please note this map depicts "high quality transit areas (HQTAs)" only within one-half mile radius around the intersection of N. Western Avenue and W. Franklin Avenue and is based upon the review of the Southern California Association of Governments (SCAG) of 2016-2040 RTP/SCS amendment #2 transit network which are subject to change. SCAG shall not be responsible for the Latham & Watkins LLP's use of this map.

-  Intersection of N. Western Avenue and W. Franklin Avenue
-  One-Half Mile Radius Around the Intersection
-  High Quality Transit Area (2040 Plan)
-  Transit Priority Areas (2040 Plan)