

## RESOLUTION

WHEREAS, the subject property is located within the area covered by the Central City North Community Plan (“Community Plan”), which was adopted by the City Council on December 15, 2000 (CF 97-0282); and

WHEREAS, the applicant is proposing to develop a mixed-use live-work development comprising 475 live/work dwelling units, and approximately 61,200 square feet of commercial retail, restaurant, and art production area, and subterranean and above-grade parking with a total of 842 parking spaces for the project in the Arts District community; and

WHEREAS, to carry out the above-referenced project, the applicant has requested a General Plan Amendment to (a) change the land use designation for the subject property from Heavy Manufacturing to Regional Center Commercial within the Central City North Community Plan (“Community Plan”); (b) amend the General Plan Generalized Land Use Map for the Community Plan area to reflect the Regional Center Commercial land use designation; and

WHEREAS, the General Plan Amendment is consistent with Charter Sections 555, 556, and 558, representing an Amendment in Part of the Central City North Community Plan, representing a change to the social, physical and economic identity of the project site; and

WHEREAS, the City Planning Commission at its meeting of July 12, 2018, approved the foregoing General Plan Amendment; and

WHEREAS, the General Plan Amendment is necessary to achieve and maintain consistency between zoning and the adopted Community Plan as required by California State law; and

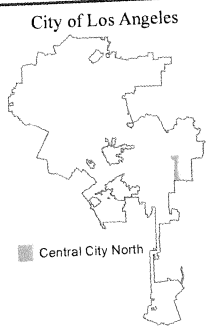

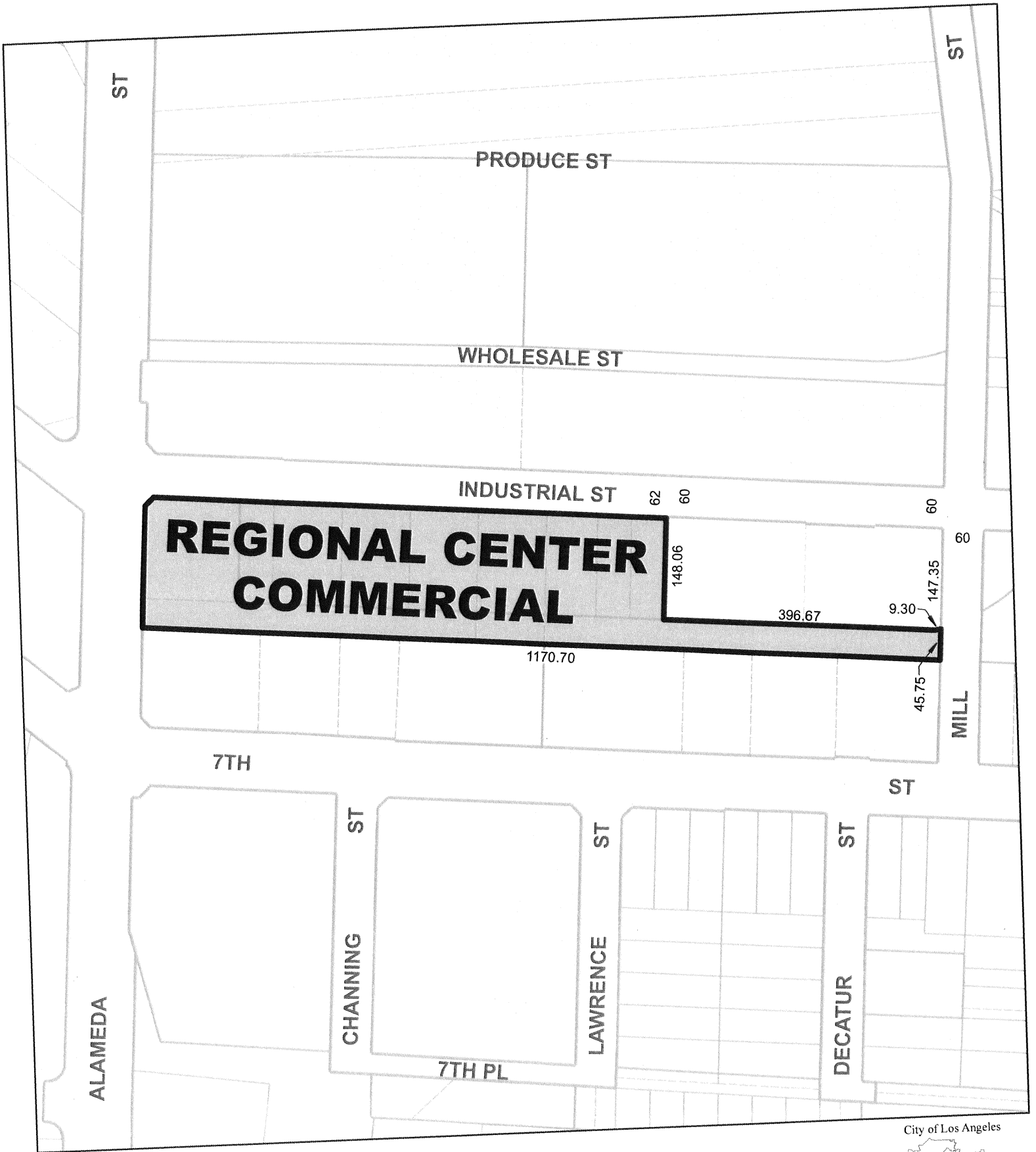
WHEREAS, pursuant to the provisions of the Los Angeles City Charter, the Mayor and the City Planning Commission have transmitted their recommendations; and

WHEREAS, the requested General Plan Amendment is consistent with the intent and purpose of the Central City North Community Plan to designate land uses in an orderly and unified manner; and

WHEREAS, the subject request would provide for a more logical and uniform pattern of planned land use development that is compatible with surrounding land use designations on the General Plan; and

WHEREAS, the project has been reviewed by Environmental Impact Report, SCH No. 2016121002, in accordance with the City’s Guidelines for implementation of the California Environmental Quality Act (“CEQA”) by the City Planning Department.

NOW, THEREFORE, BE IT RESOLVED that the Community Plan shall be amended as shown on the attached General Plan Amendment Map.



CPC-2016-3575-GPA-VZC-HD-MCUP-DB-SPR-WDI  
 MY/cf Central City North 071818