


MOTION

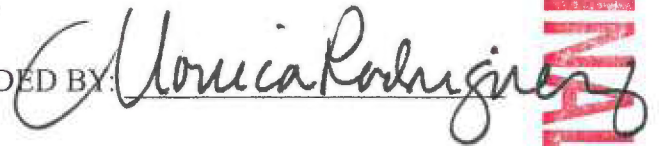
I MOVE that the matter of the Economic Development Committee report relative to Good Food Zones, Item 18 on today's Council agenda (CF 18-1007), BE AMENDED to adopt the following recommendations, in lieu of recommendations 1 and 2 in the report, and to INSTRUCT Economic and Workforce Development Department to work with the Los Angeles Food Policy Council to identify an additional Good Food Zone in the North East San Fernando Valley:

1. ADOPT the Good Food Zones Policy included as Attachment A of the Chief Legislative Analyst (CLA) report, dated February 10, 2020, attached to the Council file.
2. APPROVE implementation of a Good Food Zone Pilot in South Los Angeles with the parameters discussed in said CLA report, and with the boundaries of I-10 (North), City boundaries (East), I-105 (South), and Western Ave (West), and as further detailed in the attached map.

PRESENTED BY:


CURREN D. PRICE, JR.
Councilmember, 9th District

SECONDED BY:



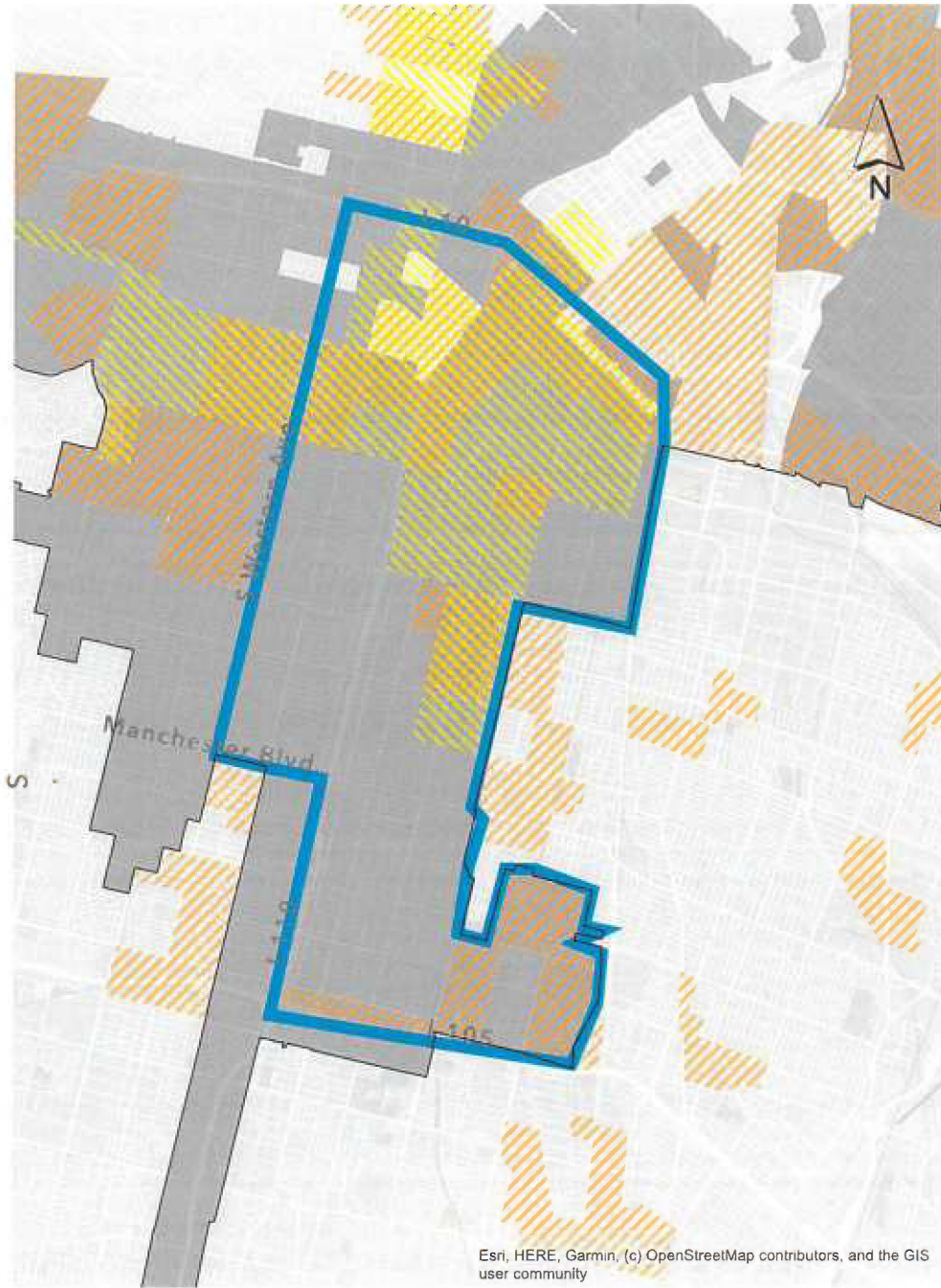
ORIGINAL



MAR 03 2020

Proposed Good Food Zone Pilot Area - South LA

Bounded by I-10 (North), City of LA Boundaries (East and South), I-105 (South), Manchester Avenue (South), and Western Avenue (West)



Legend

- CityBoundary
- Promise Zones in City of LA (2014)
- Opportunity Zones (2018)
- Top Quintile Tracts - Community Equity and Health Index (2013)

0 0.425 0.85 1.7 2.55 3.4 Miles

Map produced by: Deja Thomas
Client: Los Angeles Food policy Council
Last Updated: 2/25/2020