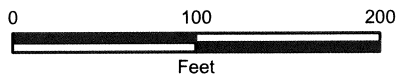
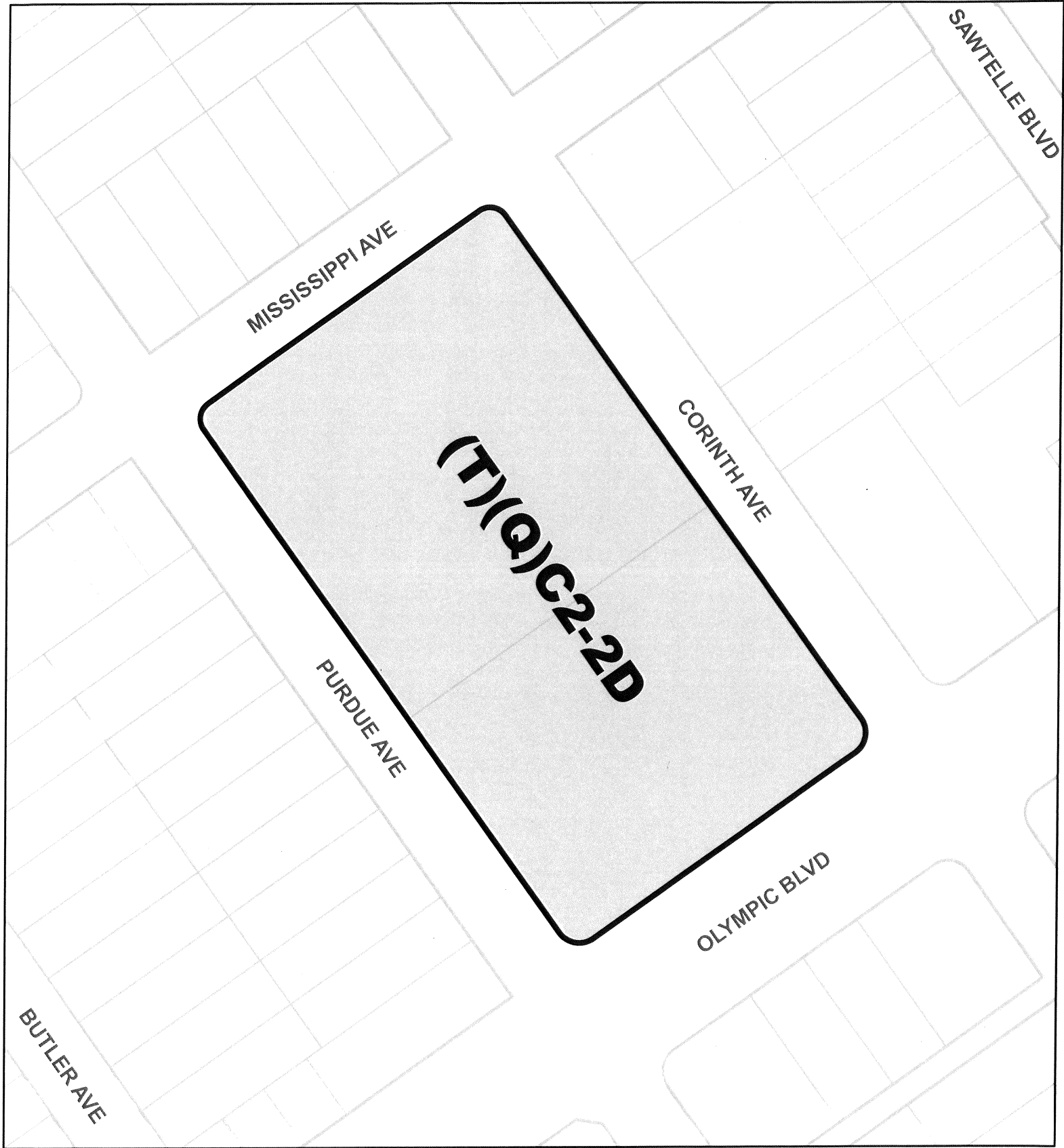


ORDINANCE NO. \_\_\_\_\_

An ordinance amending Section 12.04 of the Los Angeles Municipal Code by amending the Zoning map.

THE PEOPLE OF THE CITY OF LOS ANGELES DO ORDAIN AS FOLLOWS:

**Section 1.** Section 12.04 of the Los Angeles Municipal Code is hereby amended by changing the zone and zone boundaries shown upon a portion of the zone map attached thereto and made a part of Article 2, Chapter 1 of the Los Angeles Municipal Code, so that such portion of the zoning map shall be as follows:

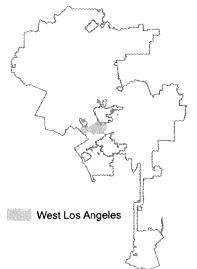


CPC-2016-1462-GPA-ZC-HD-CU-SPR

AA/cf

091318

City of Los Angeles



## (Q) QUALIFIED CONDITIONS OF APPROVAL

As modified by the City Planning Commission on September 27, 2018

Pursuant to Section 12.32 of the Municipal Code, the following limitations are hereby imposed upon the use of the subject property, subject to the "Q" Qualified classification.

### A. Entitlement Conditions

1. **Site Development.** Except as modified herein, the project shall be in substantial conformance with the plans and materials stamped "Exhibit A" and dated September 12, 2018, and attached to the subject case file. No change to the plans will be made without prior review by the Department of City Planning, and written approval by the Director of Planning, with each change being identified and justified in writing. Minor deviations may be allowed in order to comply with provisions of the Municipal Code, the subject conditions, and the intent of the subject permit authorization.
2. **Zoning.** In compliance with the LAMC, uses permitted in the C2 Zone shall apply to the project site.
3. **Development Services Center.** Prior to sign-off on building permits by the Department of City Planning's Development Services Center for the project, the Department of City Planning's Major Projects Section shall confirm, via signature, that the project's building plans substantially conform to the conceptual plans stamped as Exhibit "A", as approved by the City Planning Commission.

**Note to Development Services Center:** The plans presented to, and approved by, the City Planning Commission (CPC) included specific architectural details that were significant to the approval of the project. Plans submitted at plan check for condition clearance shall include a signature and date from Major Projects Section planning staff to ensure plans are consistent with those presented at CPC.

4. **Signage.** There shall be no off-site commercial signage on construction fencing during construction.
5. **Greywater.** The project shall be constructed with an operable recycled water pipe system for onsite greywater use, to be served from onsite non-potable water sources such as showers, washbasins, or laundry and to be used as untreated subsurface irrigation for vegetation or for cooling equipment. The system specifics shall be required as determined feasible by DWP in consultation with DCP.
6. **Solar Panels.** A minimum of 15,000 square feet of solar panels shall be installed on the building rooftop as shown on the roof plan provided as part of an operational photovoltaic system to be maintained for the life of the project. The Project shall comply with the Los Angeles Municipal Green Building Code, Section 99.05.211, to the satisfaction of the Department of Building and Safety.
7. **Electric Vehicle Charging Stations.** The project shall include at least 20 percent (20%) of the total automobile parking spaces developed on the project site capable of supporting future electric vehicle supply equipment (EVSE). Plans shall indicate the proposed type and location(s) of EVSE and also include raceway method(s), wiring schematics and electrical calculations to verify that the electrical system has sufficient capacity to simultaneously charge all electric vehicles at all designated EV charging locations at their full rate amperage. Plan design shall be based upon Level 2 or greater

EVSE at its maximum operating ampacity. In addition, five percent (5%) of the total automobile parking spaces developed on the project site, and all parking spaces in excess of LAMC-required spaces for the use, shall be further provided with EV chargers to immediately accommodate electric vehicles with the parking areas. When the application of either the required 20 percent or five percent results in a fractional space, round up to the next whole number. A level stating "EV CAPABLE" shall be posted in a conspicuous place at the service panel or subpanel and next to the raceway termination point.

8. **Lighting.** All outdoor lighting, shall be below four (4) feet and shielded and down-casted within the site in a manner that prevents the illumination of adjacent public rights-of-way, adjacent properties, and the night sky (unless otherwise required for other public safety purposes). Areas where restaurant uses are located shall be maintained to provide sufficient illumination of the immediate environment so as to render objects or persons clearly visible for the safety of the public and emergency response personnel. No light poles shall be permitted.
9. **Gated Exterior Stairway/Courtyard.** The design of the gate or fence located at the bottom of the exterior stairway and at the courtyard shall be attractive and compliment the surrounding uses to the satisfaction of Department of Planning.
10. **Development Agreement.** Prior to the issuance of a building permit, the Department of Building and Safety shall confirm that the public benefits, as identified in Case No. CPC-2016-3880-DA (if approved), have been satisfied.
11. **Maintenance.** The subject property, including associated parking facilities, sidewalks, landscaped parkways and planters, shall be maintained in an attractive condition and shall be kept free of trash and debris. Trash receptacles shall be located throughout the site.
12. **Community Relations.** A 24-hour "hot-line" phone number for the receipt of construction-related complaints from the community shall be provided to immediate neighbors and the local neighborhood association, if any. The applicant shall be required to respond within 24-hours to any complaints received on this hotline.
13. **Posting of Construction Activities.** The adjacent residents shall be given regular notification of major construction activities and their duration. A visible and readable sign (at a distance of 50 feet) shall be posted on the construction site identifying a telephone number for inquiring about the construction process and to register complaints.

## **B. Environmental Conditions**

1. **Mitigation Monitoring Program.** The project shall be in substantial conformance with the mitigation measures in the attached MMP and stamped "Exhibit B" and attached to the subject case file. The implementing and enforcing agencies may determine substantial conformance with mitigation measures in the MMP. If substantial conformance results in effectively deleting or modifying the mitigation measure, the Director of Planning shall provide a written justification supported by substantial evidence as to why the mitigation measure, in whole or in part, is no longer needed and its effective deletion or modification will not result in a new significant impact or a more severe impact to a previously identified significant impact.

If the Project is not in substantial conformance to the adopted mitigation measures or MMP, a modification or deletion shall be treated as a new discretionary action under CEQA Guidelines, Section 15162(c) and will require preparation of an addendum or subsequent CEQA clearance. Under this process, the modification or deletion of a mitigation measure shall not require a Tract Map Modification unless the Director of Planning also finds that the change to the mitigation measures results in a substantial change to the Project or the non-environmental conditions of approval.

2. **Mitigation Monitor (Construction).** During the construction phase and prior to the issuance of building permits, the Applicant shall retain an independent Construction Monitor (either via the City or through a third-party consultant, the election of which is in the sole discretion of the Applicant), approved by the City of Los Angeles Department of City Planning which approval shall not be reasonably withheld, who shall be responsible for monitoring implementation of project design features and mitigation measures during construction activities consistent with the monitoring phase and frequency set forth in this MMP.

The Construction Monitor shall also prepare documentation of the Applicant's compliance with the project design features and mitigation measures during construction every 90 days in a form satisfactory to the Department of City Planning. The documentation must be signed by the Applicant and Construction Monitor and be included as part of the Applicant's Compliance Report. The Construction Monitor shall be obligated to report to the Enforcement Agency any non-compliance with mitigation measures and project design features within two businesses days if the Applicant does not correct the non-compliance within a reasonable time of written notification to the Applicant by the monitor or if the non-compliance is repeated. Such non-compliance shall be appropriately addressed by the Enforcement Agency.


## **(D) DEVELOPMENT LIMITATION CONDITIONS OF APPROVAL**

Pursuant to Section 12.32 G of the Municipal code, the following limitation is hereby imposed upon the use of the subject property, subject to the "D" Development Limitations.

1. **Floor Area.** The project shall be limited to a maximum 3:1 Floor Area Ratio across the entire site.
2. **Building Height.** Building height shall be consistent with the approved plans dated September 12, 2018, and subject to Los Angeles Municipal Code Section 12.21.1 B.

Sec. XX. The City Clerk shall certify to the passage of this ordinance and have it published in accordance with Council policy, either in a daily newspaper circulated in the City of Los Angeles or by posting for ten days in three public places in the City of Los Angeles: one copy on the bulletin board located at the Main Street entrance to the Los Angeles City Hall; one copy on the bulletin board located at the Main Street entrance to the Los Angeles City Hall East; and one copy on the bulletin board located at the Temple Street entrance to the Los Angeles County Hall of Records.

Pursuant to Section 558 of the City Charter, the City Planning Commission on September 27, 2018 recommends this ordinance **BE ADOPTED** by the City Council.

By  \_\_\_\_\_  
James Williams  
Commission Executive Assistant II

File No. \_\_\_\_\_

CITY CLERK

MAYOR

\_\_\_\_\_

\_\_\_\_\_

Ordinance Passed \_\_\_\_\_

Approved \_\_\_\_\_