

**ORDINANCE NO.** \_\_\_\_\_

**186013**

An ordinance amending Section 12.04 of the Los Angeles Municipal Code by amending the Zoning map.

THE PEOPLE OF THE CITY OF LOS ANGELES DO ORDAIN AS FOLLOWS:

**Section 1.** Section 12.04 of the Los Angeles Municipal Code is hereby amended by changing the zone and zone boundaries shown upon a portion of the zone map attached thereto and made a part of Article 2, Chapter 1 of the Los Angeles Municipal Code, so that such portion of the zoning map shall be as follows:

SUNSET BLVD

100

198.36

60

**(T)(Q)C4-2D-SN**

272.50

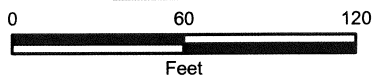
EL CENTRO AVE

198.27

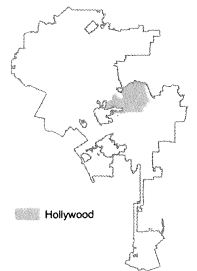
60

LELAND WAY

40



City of Los Angeles



CPC-2016-1380-VZC-HD-MCUP-ZAA-SPR

AA/cf

092018

**(Q) QUALIFIED CONDITIONS OF APPROVAL**

(As modified by the Planning and Land Use Management Committee on February 5, 2019)

Pursuant to Section 12.32-G of the Municipal Code, the following limitations are hereby imposed upon the use of the subject property, subject to the "Q" Qualified classification.

1. **Project Description.** The project includes the demolition and removal of the existing low-rise commercial strip center (totaling 22,029 square feet) and surface parking located on the project site, and development of a mixed-use building, including 270 multi-family residential units and 12,120 square feet of commercial retail and restaurant uses. The project will have a maximum height of 92 feet, and will have a total build-out of approximately 243,315 square feet consisting of:
  - a. Up to 12,120 square feet of retail/restaurant uses, and
  - b. Up to 270 residential units.
2. The use and development of the 270 multi-family units shall not be permitted to operate as a Transit Occupancy Residential Structure (TORS). To enable the TORS apartment/hotel hybrid use, the applicant is required to request a Conditional Use Permit.
3. **Site Development.** Except as modified herein, the project shall be in substantial conformance with the plans and materials stamped "Exhibit A" and dated August 27, 2018, and attached to the subject case file. No change to the plans will be made without prior review by the Department of City Planning, and written approval by the Director of Planning, with each change being identified and justified in writing. Minor deviations may be allowed in order to comply with provisions of the Municipal Code, the subject conditions, and the intent of the subject permit authorization.
4. **Zoning.** In compliance with the LAMC, uses permitted in the (T)(Q)C4-2D-SN Zone shall apply to the project site.
5. **Affordable Housing.** Prior to issuance of building permits, the Applicant shall contribute \$1,500,000.00 to the Council District 13 Affordable Housing Trust Fund.

B. Environmental Conditions.

6. **Mitigation Monitoring Program.** The project shall be in substantial conformance with the mitigation measures in the attached MMP and stamped "Exhibit B" and attached to the subject case file. The implementing and enforcing agencies may determine substantial conformance with mitigation measures in the MMP. If substantial conformance results in effectively deleting or modifying the mitigation measure, the Director of Planning shall provide a written justification supported by substantial evidence as to why the mitigation measure, in whole or in part, is no longer needed and its effective deletion or modification will not result in a new significant impact or a more severe impact to a previously identified significant impact.

If the Project is not in substantial conformance to the adopted mitigation measures or MMP, a modification or deletion shall be treated as a new discretionary action under CEQA Guidelines, Section 15162(c) and will require preparation of an addendum or subsequent CEQA clearance. Under this process, the modification or deletion of a mitigation measure shall not require a Tract Map Modification unless the Director of Planning also finds that the change to the mitigation measures results in a substantial change to the project or the non-environmental conditions of approval.

7. **Mitigation Monitor (Construction).** During the construction phase and prior to the issuance of building permits, the Applicant shall retain an independent Construction

Monitor (either via the City or through a third-party consultant, the election of which is in the sole discretion of the Applicant), approved by the City of Los Angeles Department of City Planning which approval shall not be reasonably withheld, who shall be responsible for monitoring implementation of project design features and mitigation measures during construction activities consistent with the monitoring phase and frequency set forth in this MMP.

The Construction Monitor shall also prepare documentation of the Applicant's compliance with the project design features and mitigation measures during construction every 90 days in a form satisfactory to the Department of City Planning. The documentation must be signed by the Applicant and Construction Monitor and be included as part of the Applicant's Compliance Report. The Construction Monitor shall be obligated to report to the Enforcement Agency any non-compliance with mitigation measures and project design features within two businesses days if the Applicant does not correct the non-compliance within a reasonable time of written notification to the Applicant by the monitor or if the non-compliance is repeated. Such non-compliance shall be appropriately addressed by the Enforcement Agency.

## D LIMITATIONS


Pursuant to Section 12.32-G of the Municipal Code, the following limitations are hereby imposed upon the use of the subject property, subject to the D limitation.

### A. Development Limitations:

1. **Floor Area Ratio.** Floor area over the entire site, as identified in the Ordinance Map, shall not exceed four and one half times the buildable area of the site (4.5:1), not to exceed a total of 243,315 square feet of floor area.
2. **Building Height.** Building height shall be limited to a maximum height of 92 feet consistent with Exhibit A.

Sec. \_\_. The City Clerk shall certify to the passage of this ordinance and have it published in accordance with Council policy, either in a daily newspaper circulated in the City of Los Angeles or by posting for ten days in three public places in the City of Los Angeles: one copy on the bulletin board located at the Main Street entrance to the Los Angeles City Hall; one copy on the bulletin board located at the Main Street entrance to the Los Angeles City Hall East; and one copy on the bulletin board located at the Temple Street entrance to the Los Angeles County Hall of Records.

Pursuant to Section 559 of the City Charter, **I DISAPPROVE** this ordinance on behalf of the City Planning Commission and recommend that it **NOT BE ADOPTED**.

By 

Vincent P. Bertoni, AICP  
Director of Planning

Date 2-12-19

File No. \_\_\_\_\_

CITY CLERK

MAYOR





Ordinance Passed 02/20/2019

Approved 02/26/2019

Ordinance Effective Date: 04/09/2019  
Council File No.: 18-1142

# DECLARATION OF POSTING ORDINANCE

I, Ottavia Smith state as follows: I am, and was at all times hereinafter mentioned, a resident of the State of California, over the age of eighteen years, and a Deputy City Clerk of the City of Los Angeles, California.

**Ordinance No.** 186013 - a copy of which is hereto attached, was finally adopted by the Los Angeles City Council on 02/20/2019, and under the direction of said City Council and the City Clerk, pursuant to Section 251 of the Charter of the City of Los Angeles and Ordinance No. 172959, I conspicuously posted a true copy of said ordinance at each of the three public places located in the City of Los Angeles, California, as follows: 1) one copy on the bulletin board located at the Main Street entrance to the Los Angeles City Hall; 2) one copy on the bulletin board located at the Main Street entrance to the Los Angeles City Hall East; 3) one copy on the bulletin board located at the Temple Street entrance to the Los Angeles County Hall of Records beginning on 02/28/2019 and will be continuously posted for ten or more days.

I declare under penalty of perjury that the foregoing is true and correct.



Deputy Clerk

Date: 02/28/2019

Ordinance Effective Date: 04/09/2019

Council File No.: 18-1142