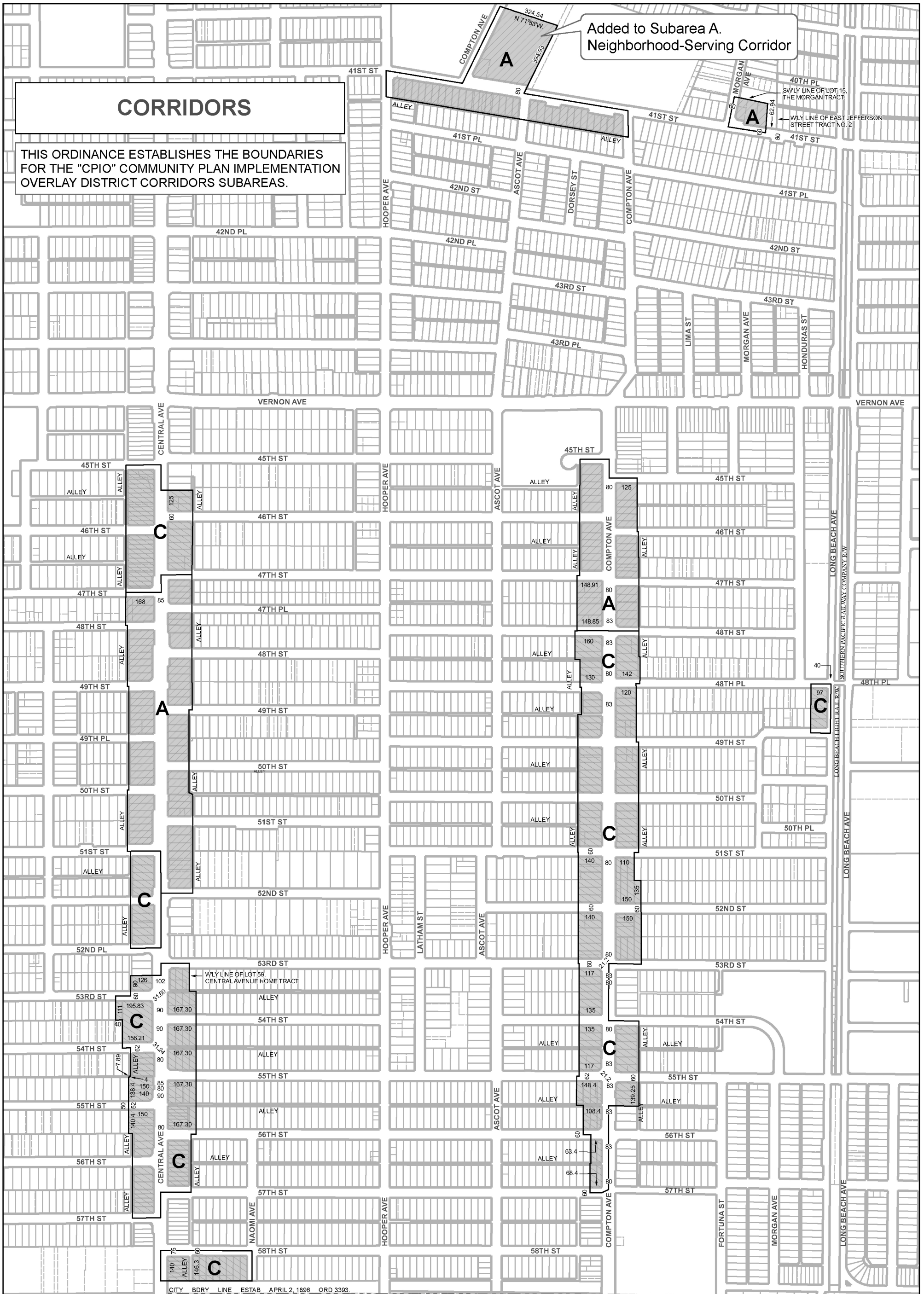



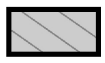

CORRIDORS

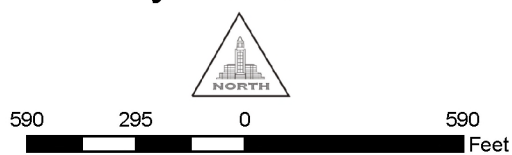
THIS ORDINANCE ESTABLISHES THE BOUNDARIES FOR THE "CPIO" COMMUNITY PLAN IMPLEMENTATION OVERLAY DISTRICT CORRIDORS SUBAREAS.

Added to Subarea A.
Neighborhood-Serving Corridor



SELA CPIO - Community Plan Implementation Overlay District Subarea

-  A. Neighborhood-Serving Corridor
-  C. General Corridor
-  City of LA Boundary



Sheet 3 of 7

CPC 2008-1553 CPU

