

ORDINANCE NO. 182342

An ordinance amending Section 12.04 of the Los Angeles Municipal Code by amending the zoning map.

THE PEOPLE OF THE CITY OF LOS ANGELES DO ORDAIN AS FOLLOWS:

Section 4. Section 12.04 of the Los Angeles Municipal Code is hereby amended by changing the zone classifications of property shown upon a portion of the Zoning Map incorporated therein and made a part of Article 2, Chapter 1 of the LAMC, so that such portion of the Zoning Map shall conform to the zoning on the map attached hereto and incorporated herein by this reference.



ZONE CHANGE USC SPECIFIC PLAN

C.M. 120 B 197, 121.5A.201, 120A.201, 118.5A.201, 118.5A.203, 117A.201

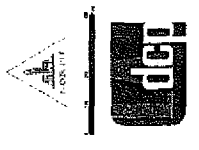
CPC-2011-0827 GPA.ZC HD SP CUB DA

AVY

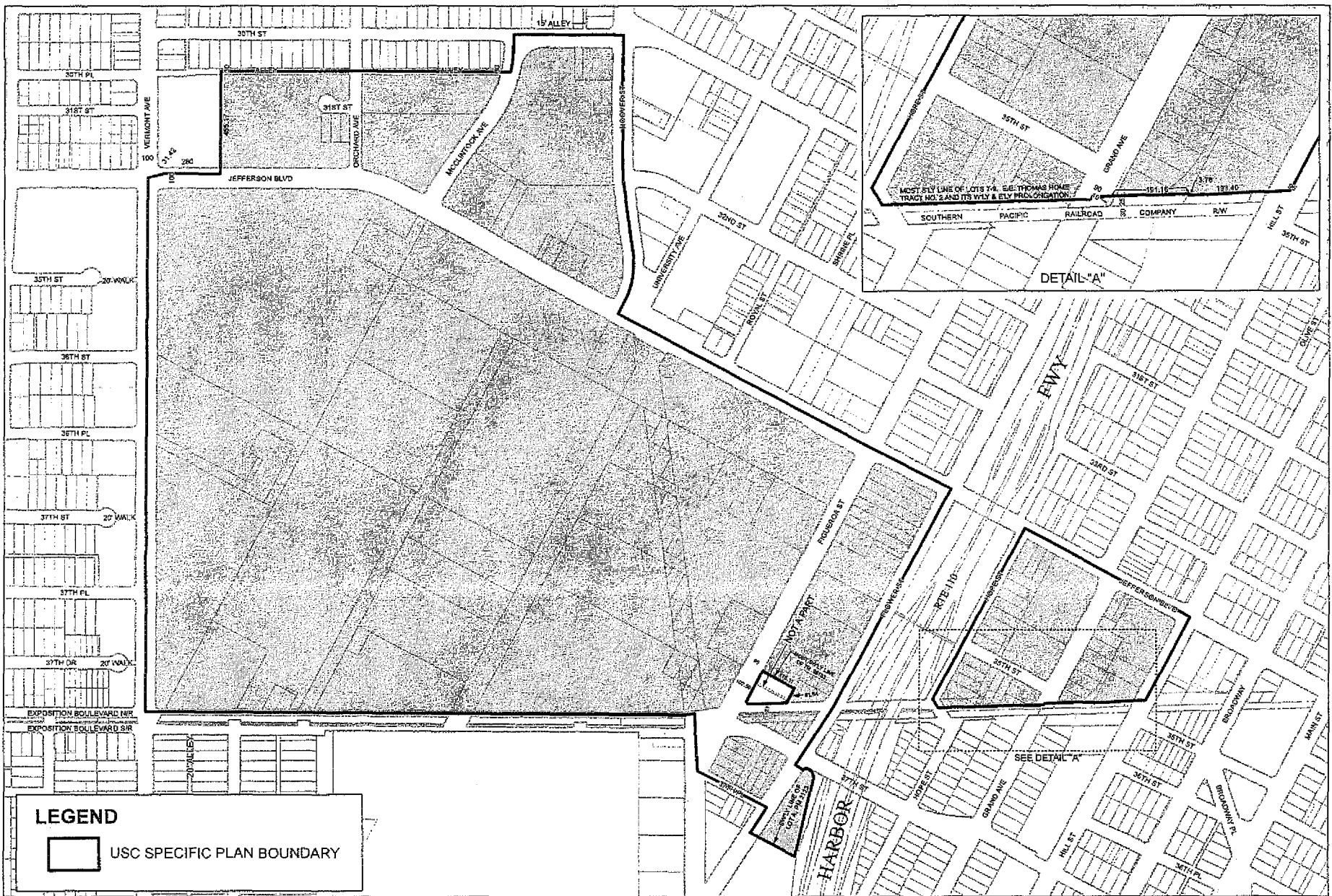
121012

LEGEND

USC SPECIFIC PLAN BOUNDARY



DATE: 08/20/12 10:00 AM



LEGEND

 USC SPECIFIC PLAN BOUNDARY

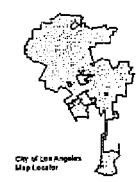
USC SPECIFIC PLAN BOUNDARY

C.M. 120 B 197, 121.5A 201, 120 A 201,
118.5A 201, 118.5A 203, 117 A 201

CPC 2011-0927 GPA ZC HD SP CUB DA

AAV

121012




Section. 2. The City Clerk shall certify to the passage of this ordinance and have it published in accordance with Council policy, either in a daily newspaper circulated in the City of Los Angeles or by posting for ten days in three public places in the City of Los Angeles: one copy on the bulletin board located at the Main Street entrance to the Los Angeles City Hall; one copy on the bulletin board located at the Main Street entrance to the Los Angeles City Hall East; and one copy on the bulletin board located at the Temple Street entrance to the Los Angeles County Hall of Records.

I hereby certify that this ordinance was passed by the Council of the City of Los Angeles, by a majority vote of all of its members, at its meeting of DEC 11 2012.

JUNE LAGMAY, City Clerk


By



Deputy

Approved

DEC 12 2012



Mayor

Date

12-0968

Pursuant to Charter Section 559, I approve this ordinance on behalf of the City Planning Commission

December 11, 2012

See attached report.



Michael LoGrande
Director of Planning



File No(s). 12-0968; CPC-2011-927-GPA-ZC-HD-SP-CA

DECLARATION OF POSTING ORDINANCE

I, MARIA VIZCARRA, state as follows: I am, and was at all times hereinafter mentioned, a resident of the State of California, over the age of eighteen years, and a Deputy City Clerk of the City of Los Angeles, California.

Ordinance No. 182342 – General Plan Amendment, Zone and Height District Changes for property located at University of Southern California within the parcels bounded by Jefferson Boulevard, the alley south of 30th Street and 30th Street to the north, Hill Street to the East, Exposition Boulevard to the south, and Vermont Avenue to the West - CPC-2011-0927 GPA ZC HD SP CUB DA - a copy of which is hereto attached, was finally adopted by the Los Angeles City Council on December 11, 2012, and under the direction of said City Council and the City Clerk, pursuant to Section 251 of the Charter of the City of Los Angeles and Ordinance No. 172959, on December 14, 2012 I posted a true copy of said ordinance at each of the three public places located in the City of Los Angeles, California, as follows: 1) one copy on the bulletin board located at the Main Street entrance to the Los Angeles City Hall; 2) one copy on the bulletin board located at the Main Street entrance to the Los Angeles City Hall East; 3) one copy on the bulletin board located at the Temple Street entrance to the Los Angeles County Hall of Records.

Copies of said ordinance were posted conspicuously beginning on December 14, 2012 and will be continuously posted for ten or more days.

I declare under penalty of perjury that the foregoing is true and correct.

Signed this 14th day of December, 2012 at Los Angeles, California.



Maria Vizcarra, Deputy City Clerk

Ordinance Effective Date: January 23, 2013

Council File No. 12-0968