

ORDINANCE NO. 183398

An ordinance amending Section .12.04 of the Los Angeles Municipal Code by amending the zoning map.

THE PEOPLE OF THE CITY OF LOS ANGELES DO ORDAIN AS FOLLOWS:

Section 1. Section 12.04 of the Los Angeles Municipal Code is hereby amended by changing the zones and zone boundaries shown upon a portion of the zone map attached thereto and made a part of Article 2, Chapter 1 of the Los Angeles Municipal Code, so that such portion of the zoning map shall be as follows:

Sec. _____. The City Clerk shall certify to the passage of this ordinance and have it published in accordance with Council policy, either in a daily newspaper circulated in the City of Los Angeles or by posting for ten days in three public places in the City of Los Angeles: one copy on the bulletin board located at the Main Street entrance to the Los Angeles City Hall; one copy on the bulletin board located at the Main Street entrance to the Los Angeles City Hall East; and one copy on the bulletin board located at the Temple Street entrance to the Los Angeles County Hall of Records.

I hereby certify that this ordinance was passed by the Council of the City of Los Angeles, at its meeting of JAN 07 2015.

HOLLY L. WOLCOTT, City Clerk

By  _____ Deputy

Approved 1/16/15 _____

 _____ Mayor

Pursuant to Section 558 of the City Charter, the South Valley Area Planning Commission on October 09, 2014, recommended this ordinance be adopted by the City Council.



Randa M. Hanna, Commission Executive Assistant
South Valley Area Planning Commission

File No. 14-1651 _____

DECLARATION OF POSTING ORDINANCE


I, MARIA VIZCARRA, state as follows: I am, and was at all times hereinafter mentioned, a resident of the State of California, over the age of eighteen years, and a Deputy City Clerk of the City of Los Angeles, California.

Ordinance No. 183398 – Zone change for property at 7004 North Lennox Avenue – APCSV-2013-3285-ZC-DB - a copy of which is hereto attached, was finally adopted by the Los Angeles City Council on January 7, 2015, and under the direction of said City Council and the City Clerk, pursuant to Section 251 of the Charter of the City of Los Angeles and Ordinance No. 172959, on January 21, 2015 I posted a true copy of said ordinance at each of the three public places located in the City of Los Angeles, California, as follows: 1) one copy on the bulletin board located at the Main Street entrance to the Los Angeles City Hall; 2) one copy on the bulletin board located at the Main Street entrance to the Los Angeles City Hall East; 3) one copy on the bulletin board located at the Temple Street entrance to the Los Angeles County Hall of Records.

Copies of said ordinance were posted conspicuously beginning on January 21, 2015 and will be continuously posted for ten or more days.

I declare under penalty of perjury that the foregoing is true and correct.

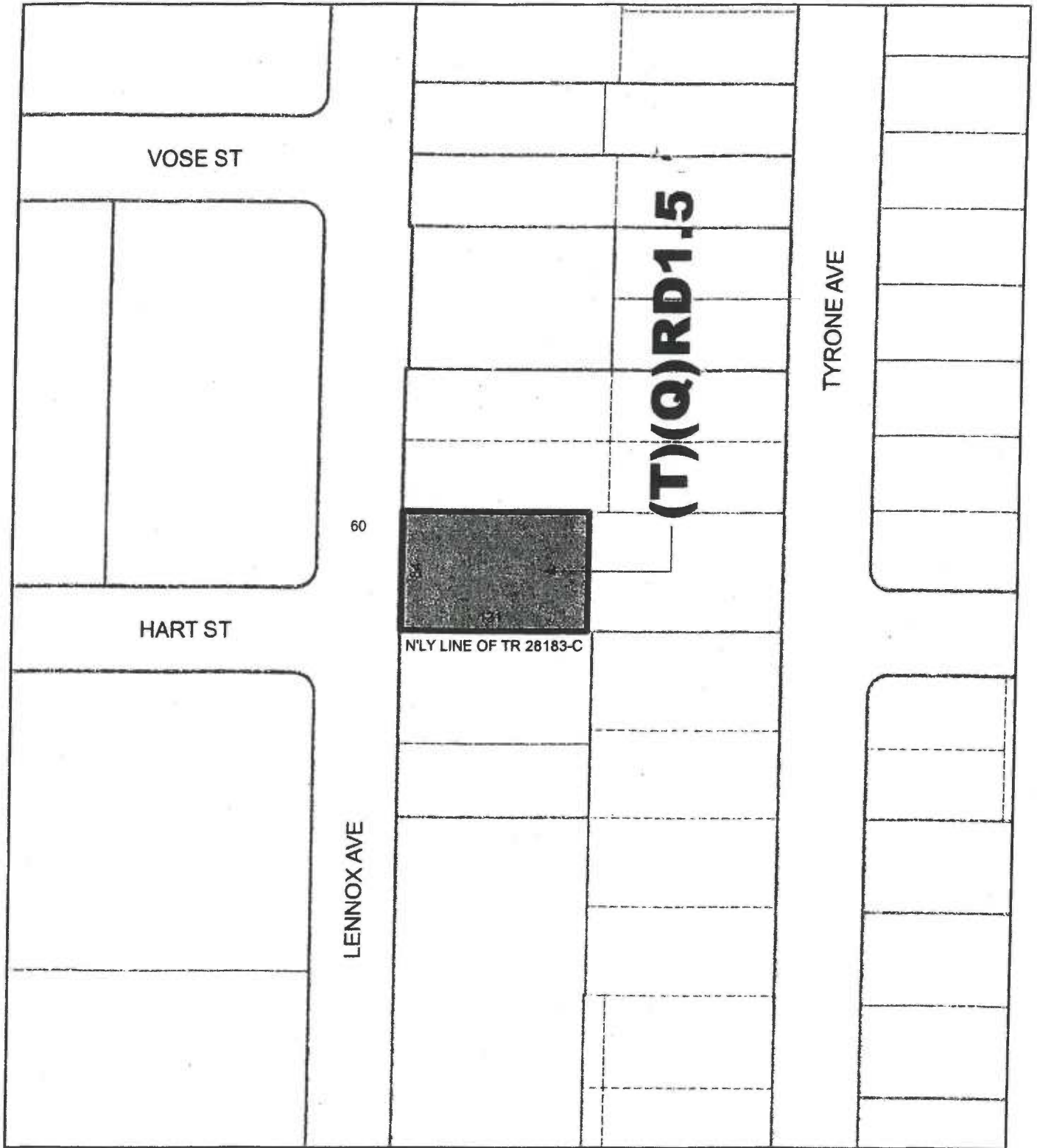
Signed this 21st day of January, 2015 at Los Angeles, California.



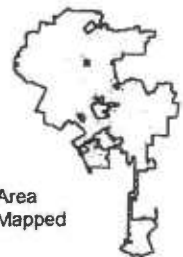
Maria Vizcarra, Deputy City Clerk

Ordinance Effective Date: March 2, 2015

Council File No. 14-1651



C.M. 183 B 153	APCSV-2013-3285-ZC-DB
----------------	-----------------------



AAV 2008

103014

(Q) QUALIFIED CONDITIONS OF APPROVAL

Pursuant to Section 12.32-G of the Municipal Code, the following limitations are hereby imposed upon the use of the subject property, subject to the "Q" Qualified classification.

A. Development Conditions:

1. **Use.** The use of the subject property shall be limited to those uses permitted in the RD1.5-1 Zone as defined in Section 12.10.5 of the L.A.M.C.
2. **Plans.** The use and development of the property shall be in substantial conformance with the submitted Site Plans, Floor Plans, and Building Elevations, attached to the subject case file, marked "Exhibit A" and dated September 10, 2014. Deviations may be allowed in order to comply with provisions of the Municipal Code, the subject conditions, and the intent of the subject permit authorization.
3. **Landscaping.** All open areas not used for buildings, driveways, parking areas, recreational facilities or walks shall be attractively landscaped as shown as part of "Exhibit A." The landscape plan, including an automatic irrigation system, shall be maintained in accordance with a revised landscape plan prepared by a licensed landscape architect or licensed architect, and submitted to the Council Office of the District for review, and to the Department of City Planning for approval. The rear yard setback shall include a minimum five foot wide landscape buffer set back from the property line of the single family residential property that shall include a minimum of three (3) 36 inch box trees at a minimum of 20 feet in height at planting. No trash or recycling areas shall be part of the landscaped setback.
4. **Height.** Height of building and structures shall correspond with the Building Elevations in Exhibit A of the subject case file. In no case shall any building or structure located on the subject property shall exceed 28 feet in height. Any structures on the roof, such as air conditioning units and other equipment, shall be fully screened from view of any nearby single-family residential properties.
5. **Rear Elevations.** Revised rear elevations shall be submitted to the Council Office of the District for review. The rear elevations that face the single family residential use to the rear shall have no balconies and all window shall be opaque.

B. Environmental Conditions.

1. **Utilities (Local Water Supplies) – Landscaping.** The project shall comply with Ordinance No. 170,978 (Water Management Ordinance), which imposes numerous water conservation measures in landscape, installation, and maintenance (e.g, use drip irrigation and soak hoses in lieu of sprinklers to lower the amount of water lost to evaporation and overspray, set automatic sprinkler systems to irrigate during the early morning or evening hours to minimize water loss due to evaporation, and water less in the cooler months and during the rainy season). In addition to the requirements of the Landscape Ordinance, the landscape plan shall incorporate the following:
 - a. Weather-based irrigation controller with rain shutoff
 - b. Matched precipitation (flow) rates for sprinkler heads

- c. Drip/microspray/subsurface irrigation where appropriate
 - d. Minimum irrigation system distribution uniformity of 75 percent
 - e. Proper hydro-zoning, turf minimization and use of native/drought tolerant plant materials
 - f. Use of landscape contouring to minimize precipitation runoff
 - g. A separate water meter (or submeter), flow sensor, and master valve shutoff shall be installed for all landscape irrigation uses.
2. **Utilities (Local Water Supplies) Residential.** Install high-efficiency toilets (maximum 1.28 gpf), including dual-flush water closets, and high-efficiency urinals (maximum 0.5 gpf), including no-flush or waterless urinals, in all restrooms as appropriate. Install restroom faucets with a maximum flow rate of 1.5 gallons per minute.
 3. **Utilities (Local Water Supplies) Residential** Single-pass cooling equipment shall be strictly prohibited from use. Prohibition of such equipment shall be indicated on the building plans and incorporated into tenant lease agreements. (Single-pass cooling refers to the use of potable water to extract heat from process equipment, e.g. vacuum pump, ice machines, by passing the water through equipment and discharging the heated water to the sanitary wastewater system.)
 4. **Utilities (Local Water Supplies) Residential** Install no more than one showerhead per shower stall, having a flow rate no greater than 2.0 gallons per minute.
 5. **Utilities (Local Water Supplies) Residential** Install and utilize only high-efficiency clothes washers (water factor of 6.0 or less) in the project, if proposed to be provided in either individual units and/or in a common laundry room(s). If such appliance is to be furnished by a tenant, this requirement shall be incorporated into the lease agreement, and the applicant shall be responsible for ensuring compliance.
 6. **Utilities (Local Water Supplies) Residential** Install and utilize only high-efficiency Energy Star-rated dishwashers in the project, if proposed to be provided. If such appliance is to be furnished by a tenant, this requirement shall be incorporated into the lease agreement, and the applicant shall be responsible for ensuring compliance.
 7. **Utilities (Solid Waste Recycling). Operational.** Recycling bins shall be provided at appropriate locations to promote recycling of paper, metal, glass, and other recyclable material. These bins shall be emptied and recycled accordingly as a part of the project's regular solid waste disposal program.
 8. **Utilities (Solid Waste Recycling). Construction/Demolition.** Prior to the issuance of any demolition or construction permit, the applicant shall provide a copy of the receipt or contract from a waste disposal company providing services to the project, specifying recycled waste service(s), to the satisfaction of the Department of Building and Safety. The demolition and construction contractor(s) shall only contract for waste disposal services with a company that recycles demolition and/or construction-related wastes.
 9. **Utilities (Solid Waste Recycling). Construction/Demolition.** To facilitate on-site separation and recycling of demolition- and construction-related wastes, the contractor(s) shall provide temporary waste separation bins on-site during demolition and construction. These bins shall be emptied and the contents recycled accordingly as a part of the project's regular solid waste disposal program.

10. **Utilities (Solid Waste Disposal).** All waste shall be disposed of properly. Use appropriately labeled recycling bins to recycle demolition and construction materials including: solvents, water-based paints, vehicle fluids, broken asphalt and concrete, bricks, metals, wood, and vegetation. Non-recyclable materials/wastes shall be taken to an appropriate landfill. Toxic wastes must be discarded at a licensed regulated disposal site.

C. Administrative Conditions:

1. **Approval, Verification and Submittals.** Copies of any approvals, guarantees or verification of consultations, review or approval, plans, etc., as may be required by the subject conditions, shall be provided to the Planning Department for placement in the subject file.
2. **Code Compliance.** Area, height and use regulations of the zone classification of the subject property shall be complied with, except where herein conditions are more restrictive.
3. **Covenant.** Prior to the issuance of any permits relative to this matter, an agreement concerning all the information contained in these conditions shall be recorded in the County Recorder's Office. The agreement shall run with the land and shall be binding on any subsequent property owners, heirs or assign. The agreement must be submitted to the Planning Department for approval before being recorded. After recordation, a copy bearing the Recorder's number and date shall be provided to the Planning Department for attachment to the file.
4. **Definition.** Any agencies, public officials or legislation referenced in these conditions shall mean those agencies, public officials, legislation or their successors, designees or amendment to any legislation.
5. **Enforcement.** Compliance with these conditions and the intent of these conditions shall be to the satisfaction of the Planning Department and any designated agency, or the agency's successor and in accordance with any stated laws or regulations, or any amendments thereto.
6. **Building Plans.** Page 1 of the grants and all the conditions of approval shall be printed on the building plans submitted to the City Planning Department and the Department of Building and Safety.
7. **Project Plan Modifications.** Any corrections and/or modifications to the Project plans made subsequent to this grant that are deemed necessary by the Department of Building and Safety, Housing Department, or other Agency for Code compliance, and which involve a change in site plan, floor area, parking, building height, yards or setbacks, building separations, or lot coverage, shall require a referral of the revised plans back to the Department of City Planning for additional review and final sign-off prior to the issuance of any building permit in connection with said plans. This process may require additional review and/or action by the appropriate decision making authority including the Director of Planning, City Planning Commission, Area Planning Commission, or Board.
8. **Indemnification.** The applicant shall defend, indemnify and hold harmless the City, its agents, officers, or employees from any claim, action, or proceeding against the City or its agents, officers, or employees relating to or to attack, set aside, void or annul this

approval which action is brought within the applicable limitation period. The City shall promptly notify the applicant of any claim, action, or proceeding and the City shall cooperate fully in the defense. If the City fails to promptly notify the applicant of any claim action or proceeding, or if the City fails to cooperate fully in the defense, the applicant shall not thereafter be responsible to defend, indemnify, or hold harmless the City.