

ORDINANCE NO. _____

An ordinance amending Section 12.04 of the Los Angeles Municipal Code by amending the zoning map.

THE PEOPLE OF THE CITY OF LOS ANGELES DO ORDAIN AS FOLLOWS:

Section _____. Section 12.04 of the Los Angeles municipal Code is hereby amended by changing the zone classifications of property shown upon a portion of the Zoning Map incorporated therein and made a part of Article 2, Chapter 1 of the LAMC, so that such portion of the Zoning Map shall conform to the zoning on the map attached hereto and incorporated herein by this reference.

MAGNOLIA AVE

80

7TH ST

80

85

85

LA FAYETTE PARK PL

155


(T)(Q)RAS4-1

360

60

HOOVER ST 80

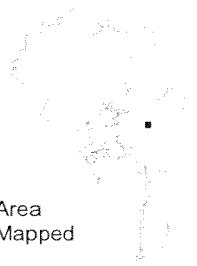
LEEWARD AVE



C.M. 133.5 A 201

CPC-2014-0756-ZC-ZV-SPR

Area Mapped



AAI *AAI*

000215

Section __. The City Clerk shall certify to the passage of this ordinance and have it published in accordance with Council policy, either in a daily newspaper circulated in the City of Los Angeles or by posting for ten days in three public places in the City of Los Angeles: one copy on the bulletin board located at the Main Street entrance to the Los Angeles City Hall; one copy on the bulletin board located at the Main Street entrance to the Los Angeles City Hall East; and one copy on the bulletin board located at the Temple Street entrance to the Los Angeles County Hall of Records.

I hereby certify that the foregoing ordinance was introduced at the Council of the City of Los Angeles, by a majority vote of all its members, at the meeting of _____.


Holly L. Wolcott, City Clerk

By _____ Deputy

Approved _____

Mayor

Pursuant to Section 558 of the City Charter,
the City Planning Commission on September 10, 2015
recommends this ordinance be adopted by the City Council.



James K. Williams, Commission Executive Assistant II
City Planning Commission

File No. _____