

ORDINANCE NO. _____

An ordinance amending Section .12.04 of the Los Angeles Municipal Code by amending the zoning map.

THE PEOPLE OF THE CITY OF LOS ANGELES DO ORDAIN AS FOLLOWS:

Section 1. Section 12.04 of the Los Angeles Municipal Code is hereby amended by changing the zones and zone boundaries shown upon a portion of the zone map attached thereto and made a part of Article 2, Chapter 1 of the Los Angeles Municipal Code, so that such portion of the zoning map shall be as follows:

Sec. _____. The City Clerk shall certify to the passage of this ordinance and have it published in accordance with Council policy, either in a daily newspaper circulated in the City of Los Angeles or by posting for ten days in three public places in the City of Los Angeles: one copy on the bulletin board located at the Main Street entrance to the Los Angeles City Hall; one copy on the bulletin board located at the Main Street entrance to the Los Angeles City Hall East; and one copy on the bulletin board located at the Temple Street entrance to the Los Angeles County Hall of Records.

I hereby certify that this ordinance was passed by the Council of the City of Los Angeles, at its meeting of _____.

HOLLY L. WOLCOTT, City Clerk

By _____ Deputy

Approved _____


Mayor

Pursuant to Section 558 of the City Charter,
The South Valley Area Planning Commission on
December 10, 2015, recommended this ordinance be
adopted by the City Council.



Randa M. Hanna, Commission Executive Assistant
South Valley Area Planning Commission

File No. _____



20' ALLEY

48.41

196.28

317.07

437.56

1' FUT ST

LULL ST

ALLEY

1' FUT ALLEY

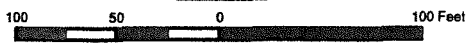
88

SATICOY ST

BECKFORD AVE

CLAIRE AVE

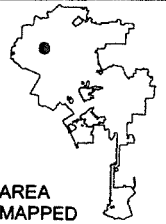
THE INTENT OF THIS ORDINANCE IS FOR THE BOUNDARIES OF THIS ZONE CHANGE TO COINCIDE WITH THOSE OF RECORDED TR 73334.



C.M. 186 B 117, 186 B 121 APCSV 2015-1978 ZC

LH/AZ

121715



AREA MAPPED