

ORDINANCE NO. \_\_\_\_\_

An ordinance amending Section 12.04 of the Los Angeles Municipal Code by amending the zoning map.

THE PEOPLE OF THE CITY OF LOS ANGELES DO ORDAIN AS FOLLOWS:

**Section 1.** Section 12.04 of the Los Angeles Municipal Code is hereby amended by changing the zone classifications of properties shown upon a portion of the Zoning Map incorporated therein and made a part of Article 2, Chapter 1 of the LAMC, so that such portion of the Zoning Map shall conform to the zoning on the map attached hereto and incorporated herein by this reference.

WOODLAKE AVE

SHERMAN WAY

90

298.80

296.44

78.45

38.61

NW'LY LINE OF TR 33306.

**(T)(Q)RD5-1**

ELY LINE OF TR 1000.

VAR

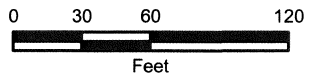
VOSE ST

BELL

L. A. C. F. C. D.

CREEK

THE INTENT OF THIS ORDINANCE IS FOR THE BOUNDARIES OF THIS ZONE CHANGE TO COINCIDE WITH THOSE OF RECORDED TR. 73814.

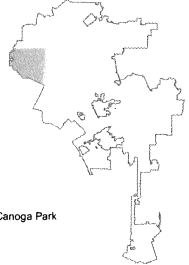


CPC-2015-4680-GPA-ZC

AA/ae

090116

City of Los Angeles



**(Q) QUALIFIED CLASSIFICATIONS  
AS APPROVED BY PLUM ON JANUARY 24, 2017**

Pursuant to Section 12.32-G of the Municipal Code, the following limitations are hereby imposed upon the use of the subject property, subject to the "Q" Qualified classification:

1. **Use.** The use and area regulations for the new development shall be developed for uses as permitted in the RD5 Zone as defined in LAMC Section 12.09.1, except as modified by the conditions herein or subsequent action.
2. **Development.** The use and development of the property shall be in substantial conformance with the plot plan submitted with the application and marked Exhibit "A", dated June 30, 2016, except as may be revised as a result of this action.
3. **Density.** A maximum of 14 dwelling units shall be permitted.
4. **Height.** All homes shall not exceed 25 feet and two (2) stories.
5. **Building Design.**
  - a. **Primary Entryways.** All Small Lot homes shall have a primary entryway. All primary entryways shall provide the address or unit identification, ornamental low-level lighting for illuminating the entry area, a landing area with enhanced paving material, different texture, or color, and at least three of the following elements:
    - i. The front door for each home shall be recessed from the building façade.
    - ii. The doorway shall be designed with an overhead projection such as an awning, and/or other architectural design features so as to distinguish the front door from the rest of the building façade.
    - iii. The entryway shall be clearly marked with a side window panel, adjacent window, or a door with a window.
    - iv. The entryway shall be recessed at least two (2) feet from the building façade.
  - b. **Dwelling Orientation and Entry.**
    - i. All Small Lot homes abutting Woodlake Avenue except Lot 10 shall orient the primary entryway ("front door") toward that street.
    - ii. Small Lot homes located in the "interior" of the subdivision shall orient the primary entryway ("front door") toward and visible from the pedestrian pathway within the common access easement.
  - c. **Façade Articulation.** All facades facing a public right-of-way, private street, or project perimeter, and all exterior building elevations shall be treated with an equal level of details and articulation and shall incorporate a minimum of two of the following building articulation techniques:
    - i. Varied windows treatment such as multi-pane, green house, bay, or block framed windows. Aluminum framed windows or doors that are flush with the plane of the building shall not be included as a change in material or break in the plane.

- ii. Each Small Lot home shall include porticos, awnings, terraces, balconies or trellises.
- iii. Each Small Lot home shall include changes in exterior building materials such as stucco to one of the following: wood, glass, stone, brick, metal spandrel, and/or tile.
- iv. Street-facing facades of each Small Lot home shall be designed to include a break in façade plane at a minimum depth of 6 inches for a minimum horizontal distance of 20 feet only for facades facing the streets (not between houses).

**6. Traffic/Circulation.**

- a. Parking stalls shall be designed so that a vehicle is not required to back into or out onto Woodlake Avenue.
- b. A parking area and driveway plan be submitted to the Citywide Planning Coordination Section of the Department of Transportation for approval prior to submittal of building permit plans for plan check by the Department of Building and Safety. Transportation approvals are conducted at 201 N. Figueroa Street Suite 550.

7. **Common Open Space Lot.** Lot No. 3, as shown on Vesting Tentative Map No. 73814-SL (map stamp-dated December 24, 2015), shall be landscaped with trees, shrubs and groundcover consistent with the Los Angeles River Master Plan Landscaping Guidelines and Plant Palette and shall otherwise remain undeveloped. The applicant or subsequent owner or the Homeowner's Association for VTT-73814-SL shall be responsible for maintaining Lot No. 3 in a manner that provides adequate habitat for migratory wildlife and native bird species. The installation of an irrigation system shall be permitted. No guest parking shall be permitted on Lot 3.

8. **Fencing along Bell Creek.** The fencing along Bell Creek shall be limited to six (6) feet in height, including wrought iron fencing above a maximum of two (2) feet of slumpstone.

**Sec. \_\_\_\_.** The City Clerk shall certify to the passage of this ordinance and have it published in accordance with Council policy, either in a daily newspaper circulated in the City of Los Angeles or by posting for ten days in three public places in the City of Los Angeles: one copy on the bulletin board located at the Main Street entrance to the Los Angeles City Hall; one copy on the bulletin board located at the Main Street entrance to the Los Angeles City Hall East; and one copy on the bulletin board at the Temple Street entrance to the Los Angeles County Hall of Records.

I hereby certify that this ordinance was passed by the Council of the City of Los Angeles, at its meeting of \_\_\_\_\_.

HOLLY L. WOLCOTT, City Clerk


By \_\_\_\_\_  
Deputy

Approved \_\_\_\_\_

\_\_\_\_\_  
Mayor

Pursuant to Section 559 of the City Charter, **I approve** this ordinance on behalf of the City Planning Commission and recommend that it be adopted.

January 24, 2017  
See attached report



Vincent P. Bertoni, AICP  
Director of Planning