

ORDINANCE NO. 185112

An ordinance amending Section 12.04 of the Los Angeles Municipal Code by amending the zoning map.

THE PEOPLE OF THE CITY OF LOS ANGELES DO ORDAIN AS FOLLOWS:

Section ____ Section 12.04 of the Los Angeles municipal Code is hereby amended by changing the zone classifications of property shown upon a portion of the Zoning Map incorporated therein and made a part of Article 2, Chapter 1 of the LAMC, so that such portion of the Zoning Map shall conform to the zoning on the map attached hereto and incorporated herein by this reference.

CAHUENGA BLVD

IVAR AVE

N'LY LINE OF TR 3051.

(T)(Q)C4-2D-SN

SUNSET BLVD



50 25 0 50 Feet



C.M. 147 A 187

CPC 2015-2893 VZC HD CUB ZAA SPR

LH/CF

081616

City of Los Angeles



HOLLYWOOD

CONDITIONS FOR EFFECTUATING (T) TENTATIVE CLASSIFICATION REMOVAL

Pursuant to Section 12.32-G of the Municipal Code, the (T) Tentative Classification shall be removed by posting of guarantees through the B-permit process of the City Engineer to secure the following without expense to the City of Los Angeles, with copies of any approval or guarantees provided to the Department of City Planning for attachment to the subject planning case file.

Dedications and Improvements. Prior to the issuance of any building permits, the following public improvements and dedications for streets and other rights of way adjoining the subject property shall be guaranteed to the satisfaction of the Bureau of Engineering, Department of Transportation, Fire Department (and other responsible City, regional and federal government agencies, as may be necessary):

Responsibilities/Guarantees.

1. As part of early consultation, plan review, and/or project permit review, the applicant/developer shall contact the responsible agencies to ensure that any necessary dedications and improvements are specifically acknowledged by the applicant/developer.
2. **Bureau of Engineering.** Prior to issuance of sign offs for final site plan approval and/or project permits by the Department of City Planning, the applicant/developer shall provide written verification to the Department of City Planning from the responsible agency acknowledging the agency's consultation with the applicant/developer. The required dedications and improvements may necessitate redesign of the project. Any changes to project design required by a public agency shall be documented in writing and submitted for review by the Department of City Planning.
 - a. Street Dedications.
 1. Sunset Boulevard-None.
 2. Cahuenga Boulevard-None
 3. Ivar Avenue-None
 - b. Street Improvements.
 1. Sunset Boulevard – Repair all broken, off-grade or bad order concrete curb, gutter and sidewalk. Close all unused driveways with standard concrete curb height, gutter and sidewalk. Upgrade all driveways and access ramp to comply with ADA requirements.
 2. Cahuenga Boulevard - Repair all broken, off-grade or bad order concrete curb, gutter and sidewalk. Close all unused driveways with standard concrete curb height, gutter and sidewalk. Upgrade all driveways and access ramp to comply with ADA requirements.
 3. Ivar Avenue – Repair all broken, off-grade or bad order concrete curb, gutter and sidewalk. Close all unused driveways with standard concrete curb height, 2-foot

gutter and sidewalk. Upgrade all driveways and access ramp to comply with ADA requirements.

4. Install tree wells with root barriers and plant street trees satisfactory to the City Engineer and the Urban Forestry Division of the Bureau of Street Services. The applicant should contact the Urban Forestry Division for further information (213) 847-3077.

Notes:

Street lighting may be required satisfactory to the Bureau of Street Lighting (213) 847-1551.

Department of Transportation may have additional requirements for dedication and improvements.

- c. Roof drainage and surface run-off from the property shall be collected and treated at the site and drained to the streets through drain pipes constructed under the sidewalk through curb drains or connections to the catch basins.
- d. Sewer lines exist in Sunset Boulevard, Cahuenga Boulevard, and Ivar Street. All Sewerage Facilities Charges and Bonded Sewer Fees are to be paid prior to obtaining a building permit.
- e. An investigation by the Bureau of Engineering Central District Office Sewer Counter may be necessary to determine the capacity of the existing public sewers to accommodate the proposed development. Submit a request to the Central Office District of the Bureau of Engineering (213) 482-7048.
- f. Submit shoring and lateral support plans to the Bureau of Engineering Excavation Counter for review and approval prior to excavating adjacent to the right-of-way (213) 482-7048.
- g. Submit a parking area and driveway plan to the Central District Office of the Bureau of Engineering and the Department of Transportation for review and approval.

3. **Street Lighting.**

- a. Prior to recordation of the final map or issuance of the Certificate of Occupancy (C of O), street lighting improvement plans shall be submitted for review and the owner shall provide a good faith effort via a ballot process for the formation or annexation of the property within the boundary of the development into a Street Lighting Maintenance Assessment District.
- b. Construct new street lights: one (1) on Sunset Boulevard. If street widening per BOE improvement conditions, relocate and upgrade street lights: two (2) on Cahuenga and one (1) on Ivar Avenue.

4. **Urban Forestry – Street Trees.** The developer shall plant street trees and remove any existing trees within dedicated streets or proposed dedicated streets as required by the Urban Forestry Division of the Bureau of Street Services. All street tree plantings shall be brought up to current standards. The actual number and location of new trees shall be determined at the time of tree planting. The contractor shall notify the Urban Forestry Division at 213-847-3077 five working days prior to constructing the side walk for marking of the tree locations and species.

Note: Removal of parkway trees or Protected Trees requires the Board of Public Works' approval. Contact Urban Forestry Division at 213-847-3077 for tree removal permit information.

(Q) QUALIFIED CLASSIFICATIONS

Pursuant to Section 12.32-G of the Municipal Code, the following limitations are hereby imposed upon the use of the subject property, subject to the "Q" Qualified classification:

1. **Site Development.** Except as modified herein, the project shall be in substantial conformance with the plans and materials stamped "Exhibit B" and dated April 8, 2016, and attached to the subject case file. No change to the plans will be made without prior review by the Department of City Planning, and written approval by the Director of Planning, with each change being identified and justified in writing. Minor deviations may be allowed in order to comply with provisions of the Municipal Code, the subject conditions, and the intent of the subject permit authorization.
2. **Use.** Authorized herein is the construction, use and maintenance of a maximum 21-story hotel with up to 275 rooms. The total floor area on the project site shall not exceed 141,895 square feet. A new project shall be required to obtain a new approval pursuant to the "D" Development Limitation.
3. **Height.** The building height shall not exceed a 231 feet or 21 stories as shown on Exhibit "B".
4. **Signage.** All signage shall be in conformance with the Hollywood Signage Supplemental Sign District.

“D” DEVELOPMENT LIMITATIONS


Pursuant to Section 12.32-G of the Municipal Code, the following limitations are hereby imposed upon the use of the subject property, subject to the “D” Development Limitations.

1. **Floor Area.** A project on this site may be developed at a Floor Area Ratio of between 4.5:1 and not to exceed 6:1 provided that:
 - a. The Community Redevelopment Agency, any successor to the Community Redevelopment Agency, or the Department of City Planning of Los Angeles, pursuant to the transfer by ordinance of redevelopment land use plans and function to the City of Los Angeles (CF No. 12-0014-S4), finds that the project conforms to the Hollywood Redevelopment Plan with findings are required by Section 506.2.3 of the Redevelopment Plan.
 - b. The project applicant enters into an Owner Participation Agreement.
2. **Maximum Height.** No building or structure located on the subject property shall exceed a height of 231-feet, 3 inches, as shown on the attached Exhibit B, pursuant to Section 12.21.1 of the Municipal Code.


Section __. The City Clerk shall certify to the passage of this ordinance and have it published in accordance with Council policy, either in a daily newspaper circulated in the City of Los Angeles or by posting for ten days in three public places in the City of Los Angeles: one copy on the bulletin board located at the Main Street entrance to the Los Angeles City Hall; one copy on the bulletin board located at the Main Street entrance to the Los Angeles City Hall East; and one copy on the bulletin board located at the Temple Street entrance to the Los Angeles County Hall of Records.

I hereby certify that the foregoing ordinance was passed at the Council of the City of Los Angeles, by a majority vote of all its members, at the meeting of AUG - 9 2017.


Holly L. Wolcott, City Clerk

By  Deputy

Approved AUG 10 2017

 Mayor

Pursuant to Section 558 of the City Charter,
the City Planning Commission on September 8, 2016
recommends this ordinance be adopted by the City Council.


James K. Williams, Commission Executive Assistant II
City Planning Commission

File No. 17-0029

DECLARATION OF POSTING ORDINANCE

I, JUAN VERANO, state as follows: I am, and was at all times hereinafter mentioned, a resident of the State of California, over the age of eighteen years, and a Deputy City Clerk of the City of Los Angeles, California.

Ordinance No.185112 – Vesting Zone Change, Height District Change and Conditional Use, Zoning Administrator’s Adjustment and Site Plan Review Appeals for the properties located at 6407 West Sunset Boulevard, 6407-6411 West Sunset Boulevard, 1511 North Ivar Avenue and 1512 North Cahunega Boulevard – CPC-2015-2893-VZC-HD-CUB-ZAA-SPR – a copy of which is hereto attached, was finally adopted by the Los Angeles City Council on **August 9, 2017**, and under the direction of said City Council and the City Clerk, pursuant to Section 251 of the Charter of the City of Los Angeles and Ordinance No. 172959, on **August 15, 2017** I posted a true copy of said ordinance at each of the three public places located in the City of Los Angeles, California, as follows:

- 1) one copy on the bulletin board located at the Main Street entrance to the Los Angeles City Hall;
- 2) one copy on the bulletin board located at the Main Street entrance to the Los Angeles City Hall East;
- 3) one copy on the bulletin board located at the Temple Street entrance to the Los Angeles County Hall of Records.

Copies of said ordinance were posted conspicuously beginning on **August 15, 2017** and will be continuously posted for ten or more days.

I declare under penalty of perjury that the foregoing is true and correct.

Signed this **15th** day of **August 2017** at Los Angeles, California.



Juan Verano, Deputy City Clerk