
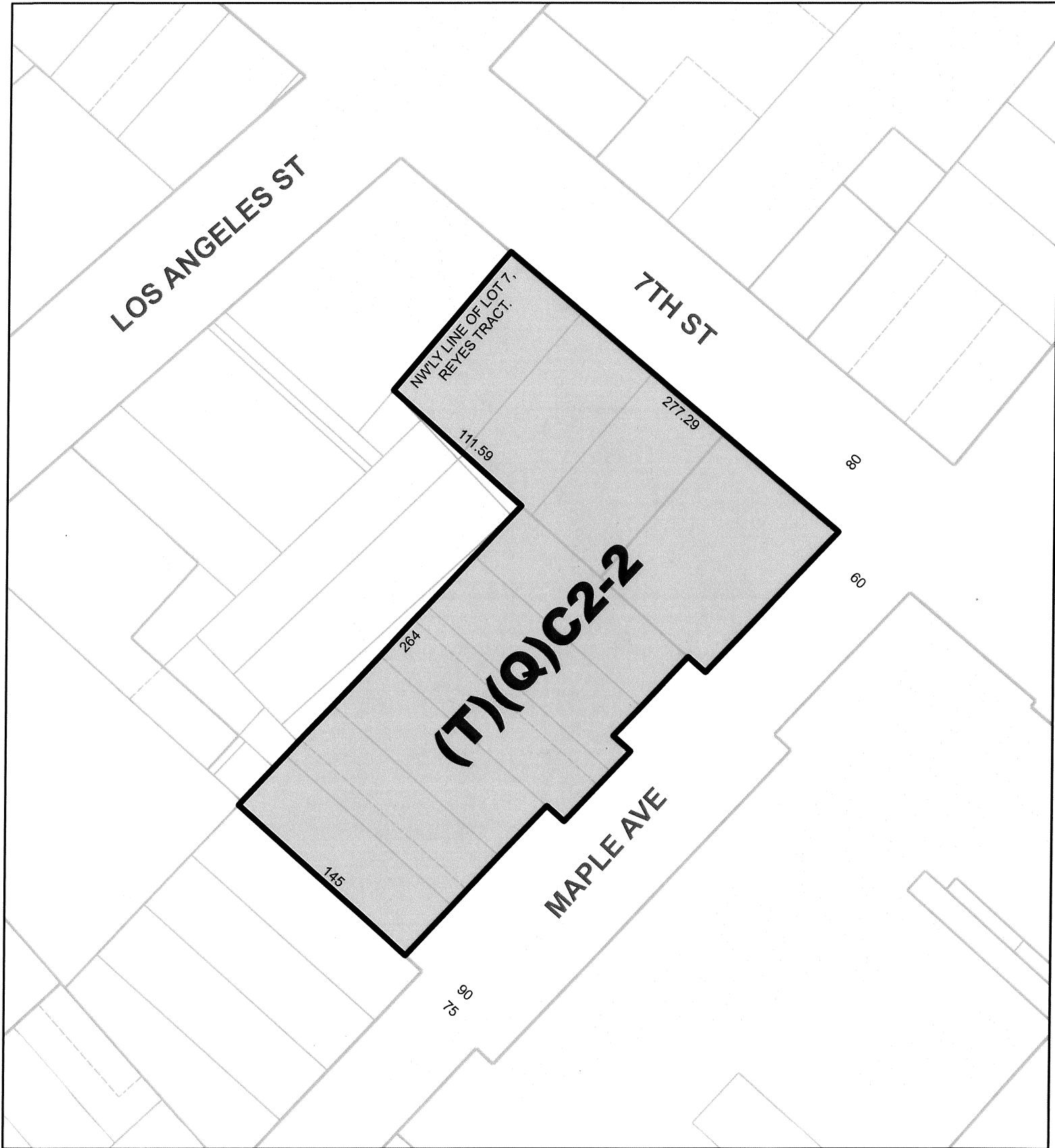


ORDINANCE NO. \_\_\_\_\_

An ordinance amending Section 12.04 of the Los Angeles Municipal Code by amending the zoning map.

THE PEOPLE OF THE CITY OF LOS ANGELES DO ORDAIN AS FOLLOWS:

Section 1. Section 12.04 of the Los Angeles Municipal Code is hereby amended by changing the zone and zone boundaries shown upon a portion of the zone map attached thereto and made a part of Article 2, Chapter 1 of the Los Angeles Municipal Code, so that such portion of the zoning map shall be as follows:

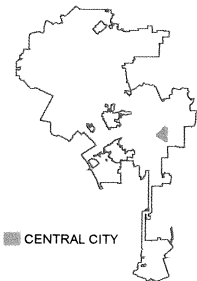


CPC 2016-3683 GPA VZC HD SPR

LH10f

090817

City of Los Angeles




## (Q) QUALIFIED CONDITIONS

Pursuant to Section 12.32 G of the Municipal Code, the following limitations are hereby imposed upon the use of the subject property, subject to the "Q" Qualified classification.

1. **Use.** The use and area regulations of the development shall be developed for uses as permitted in the C2 Zone as defined in LAMC Section 12.14, except as modified by the conditions herein or subsequent action.
2. **Site Development.** The use and development of the property shall be in substantial conformance with the plans submitted with the application and marked Exhibit "A", dated August 30, 2017, except as may be revised as a result of this action.
3. **Residential Density.** The project shall be limited to a maximum density of 452 residential dwelling units, of which 11 percent shall be set-aside/restricted for Very Low Income Households.
4. **Floor Area Ratio.** The total floor area ratio (FAR) shall not exceed 5.97 to 1 (approximately 437,886 square feet), as shown on Exhibit "A", dated August 30, 2017.
5. **Height.** The building shall not exceed a height of 370 feet, excluding roof structures and equipment, as defined by LAMC Section 12.21.1.

**Sec. XX.** The City Clerk shall certify to the passage of this ordinance and have it published in accordance with Council policy, either in a daily newspaper circulated in the City of Los Angeles or by posting for ten days in three public places in the City of Los Angeles: one copy on the bulletin board located at the Main Street entrance to the Los Angeles City Hall; one copy on the bulletin board located at the Main Street entrance to the Los Angeles City Hall East; and one copy on the bulletin board located at the Temple Street entrance to the Los Angeles County Hall of Records.

Pursuant to Section 558 of the City Charter, the City Planning Commission on September 14, 2017 recommends this ordinance **BE ADOPTED** by the City Council.

By   
James K. Williams  
Commission Executive Assistant II  
City Planning Commission

File No. \_\_\_\_\_

I hereby certify that the foregoing ordinance was passed by a **vote of not less than two-thirds of all its members** by the Council of the City of Los Angeles.

CITY CLERK

MAYOR

\_\_\_\_\_

\_\_\_\_\_

Ordinance Passed \_\_\_\_\_

Approved \_\_\_\_\_