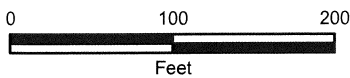
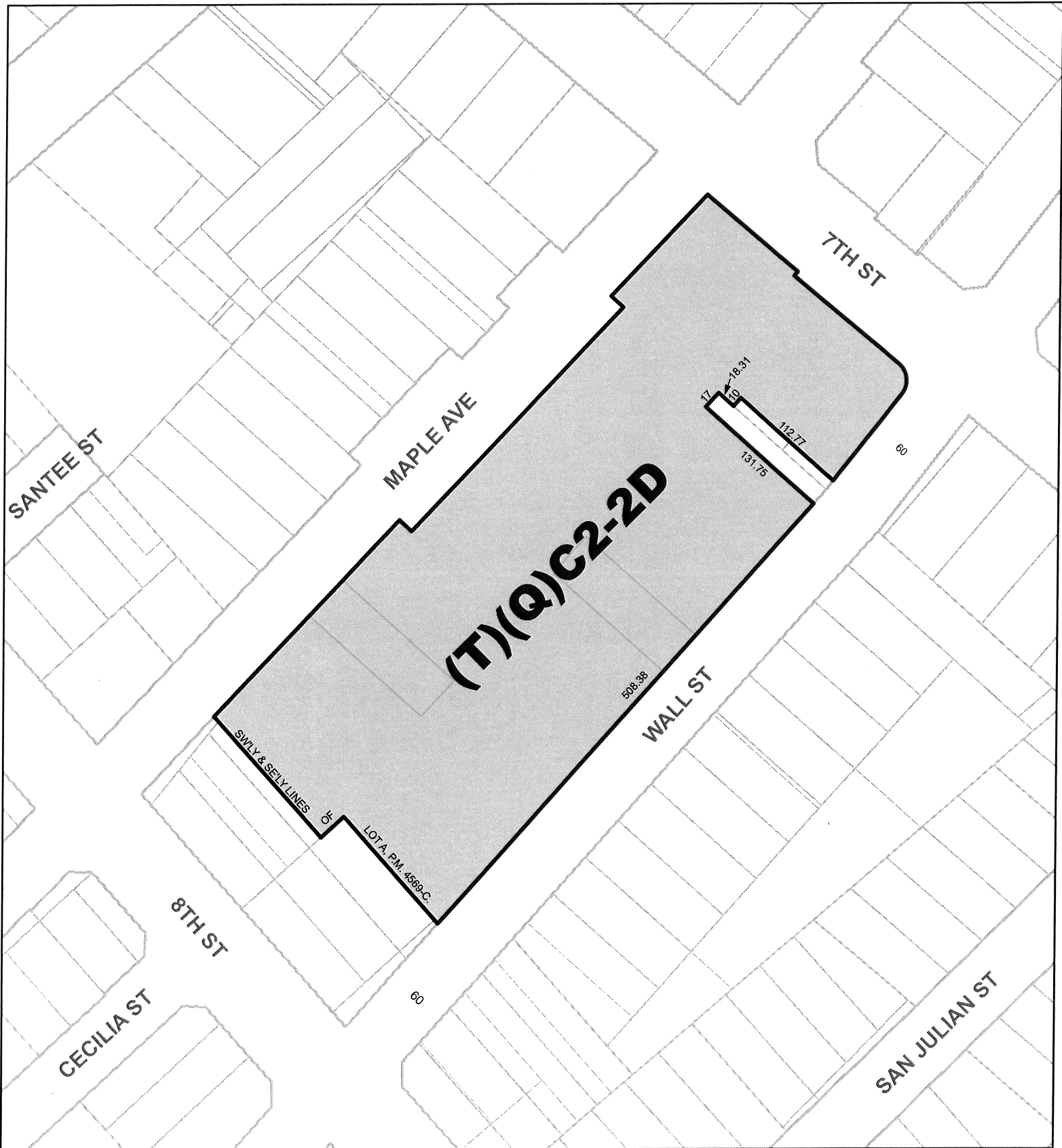


ORDINANCE NO. _____

An ordinance amending Section 12.04 of the Los Angeles Municipal Code by amending the zoning map.

THE PEOPLE OF THE CITY OF LOS ANGELES DO ORDAIN AS FOLLOWS:

Section 1. Section 12.04 of the Los Angeles Municipal Code is hereby amended by changing the zone and zone boundaries shown upon a portion of the zone map attached thereto and made a part of Article 2, Chapter 1 of the Los Angeles Municipal Code, so that such portion of the zoning map shall be as follows:

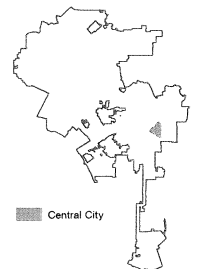


CPC-2016-3990-GPA-VZC-HD-MCUP-SPR

AA/af

070519

City of Los Angeles



(Q) QUALIFIED CONDITIONS

Pursuant to Section 12.32 G of the Municipal Code, the following limitations are hereby imposed upon the use of the subject property, subject to the "Q" Qualified classification.

1. **Site Development.** The use and development of the property shall be in substantial conformance with the plans submitted with the application and marked Exhibit A, dated July 25, 2019. No change to the plans will be made without prior review by the Department of City Planning, and written approval by the Director of Planning. Each change shall be identified and justified in writing. Minor deviations may be allowed in order to comply with the provisions of the Municipal Code or the project conditions.
2. **Use.** The use and area regulations of the development shall be developed for uses as permitted in the C2 Zone as defined in LAMC Section 12.14, except as modified by the conditions herein or subsequent action.
3. **Residential Density.** The project shall be limited to a maximum density of 323 residential units, of which 32 units shall be set-aside/restricted for Moderate Income Households.
 - a. **Housing Requirements.** Prior to issuance of a building permit, the owner shall execute a covenant to the satisfaction of the Los Angeles Housing and Community Investment Department (HCIDLA) to make 32 dwelling units available to Moderate Income Households, for sale or rental as determined to be affordable to such households by HCIDLA for a period of 55 years. Enforcement of the terms of said covenant shall be the responsibility of HCIDLA. The applicant will present a copy of the recorded covenant to the Department of City Planning for inclusion in this file.

D LIMITATIONS


Pursuant to Section 12.32 G of the Municipal Code, the following limitations are hereby imposed upon the use of the subject property, subject to the D limitation.

A. Development Limitations:

1. **Floor Area Ratio.** The total floor area ratio (FAR) shall not exceed 3.9:1, or 656,350 square feet, as shown on Exhibit A, dated July 25, 2019.
2. **Building Height.** The building shall not exceed a maximum height of 205 feet, excluding roof structures and equipment, as defined by LAMC Section 12.21.1.
3. **Ordinance 164,307.** The D Limitations contained in this Ordinance shall superseded the D Limitations per Ordinance 164,307. In addition, the FAR limitations of Footnote No. 2 and any accompanying Floor Area Ratio Map in the Central City Community Plan Land Use Map which references the Ordinance, shall not apply to the site.

Sec. XX. The City Clerk shall certify to the passage of this ordinance and have it published in accordance with Council policy, either in a daily newspaper circulated in the City of Los Angeles or by posting for ten days in three public places in the City of Los Angeles: one copy on the bulletin board located at the Main Street entrance to the Los Angeles City Hall; one copy on the bulletin board located at the Main Street entrance to the Los Angeles City Hall East; and one copy on the bulletin board located at the Temple Street entrance to the Los Angeles County Hall of Records.

Pursuant to Section 558 of the City Charter, the Los Angeles City Planning Commission on **August 8, 2019** recommends this ordinance **BE ADOPTED** by the City Council.

By  _____
Cecilia Lamas
Commission Executive Assistant

File No. _____

CITY CLERK

MAYOR

Ordinance Passed _____

Approved _____