

Your Community Impact Statement has been successfully submitted to City Council and Committees.

If you have questions and/or concerns, please contact the Department of Neighborhood Empowerment at NCsupport@lacity.org.

This is an automated response, please do not reply to this email.

Contact Information

Neighborhood Council: Westside Neighborhood Council

Name: Joseph Roth

Phone Number:

Email: wncseat18@gmail.com

The Board approved this CIS by a vote of: Yea(16) Nay(0) Abstain(0) Ineligible(0) Recusal(0)

Date of NC Board Action: 10/14/2021

Type of NC Board Action: For

Impact Information

Date: 11/08/2021

Update to a Previous Input: Yes

Directed To: City Council and Committees

Council File Number: 20-0668-S7

Agenda Date:

Item Number:

Summary: In a regular monthly meeting of the Westside Neighborhood Council (WNC), the board voted unanimously to authorize the Chair to transmit a communication directly to Los Angeles City Council Members about the WNC's position on proposed maps, and to authorize filing a subsequent Community Impact Statement directed at the Los Angeles City Council as deemed appropriate by the Chair. With this goal in mind, the WNC wholeheartedly supports the Ad Hoc Redistricting Committee's map which the Committee voted on Friday to advance to the full City Council for review. The Ad Hoc Committee's map: - keeps the Westside Neighborhood Council wholly in one City Council District (CD5); - respects the boundaries of encompassing Homeowners Associations (HOAs); and - continues the historical relationship of Westside communities of interest. The WNC thanks and appreciates the Ad Hoc Committee for maintaining the progress and unity achieved on the Westside and specifically the boundaries of the Westside Neighborhood Council and the community's homeowners' associations.



WESTSIDE NEIGHBORHOOD COUNCIL
P.O. Box 64370 Los Angeles CA 90064
www.wncla.org (310) 474-2326



November 8, 2021

**AD HOC REDISTRICTING COMMITTEE
LOS ANGELES CITY COUNCIL**

Nury Martinez, Chair
Mitch O'Farrell, Vice Chair
Bob Blumenfield, Member
Kevin de Leon, Member

Paul Koretz, Member
Curren Price, Member
Nithya Raman, Member

I am writing on behalf of the Westside Neighborhood Council (WNC) representing approximately 80,000 stakeholders in Cheviot Hills, Rancho Park, Century City and adjoining neighborhoods.

This letter follows our most recent letter of November 3, 2021 regarding the 2021 redistricting processes and proposed maps.

I am pleased to inform you that the WNC believes that the “hybrid” map formulated by the Ad Hoc Committee on November 5 fulfills the objective stated in our previous communications¹ as to the importance of having all eight neighborhood areas of the WNC (defined in our previous letters) placed in a single City Council district, in particular, Council District #5.

As such, please know that the WNC supports the November 5 “hybrid” map and wishes to request that it be adopted by the entire City Council. For ease of reference, the maps of the current boundaries of the WNC (from our letter of November 3) are attached.

Sincerely,

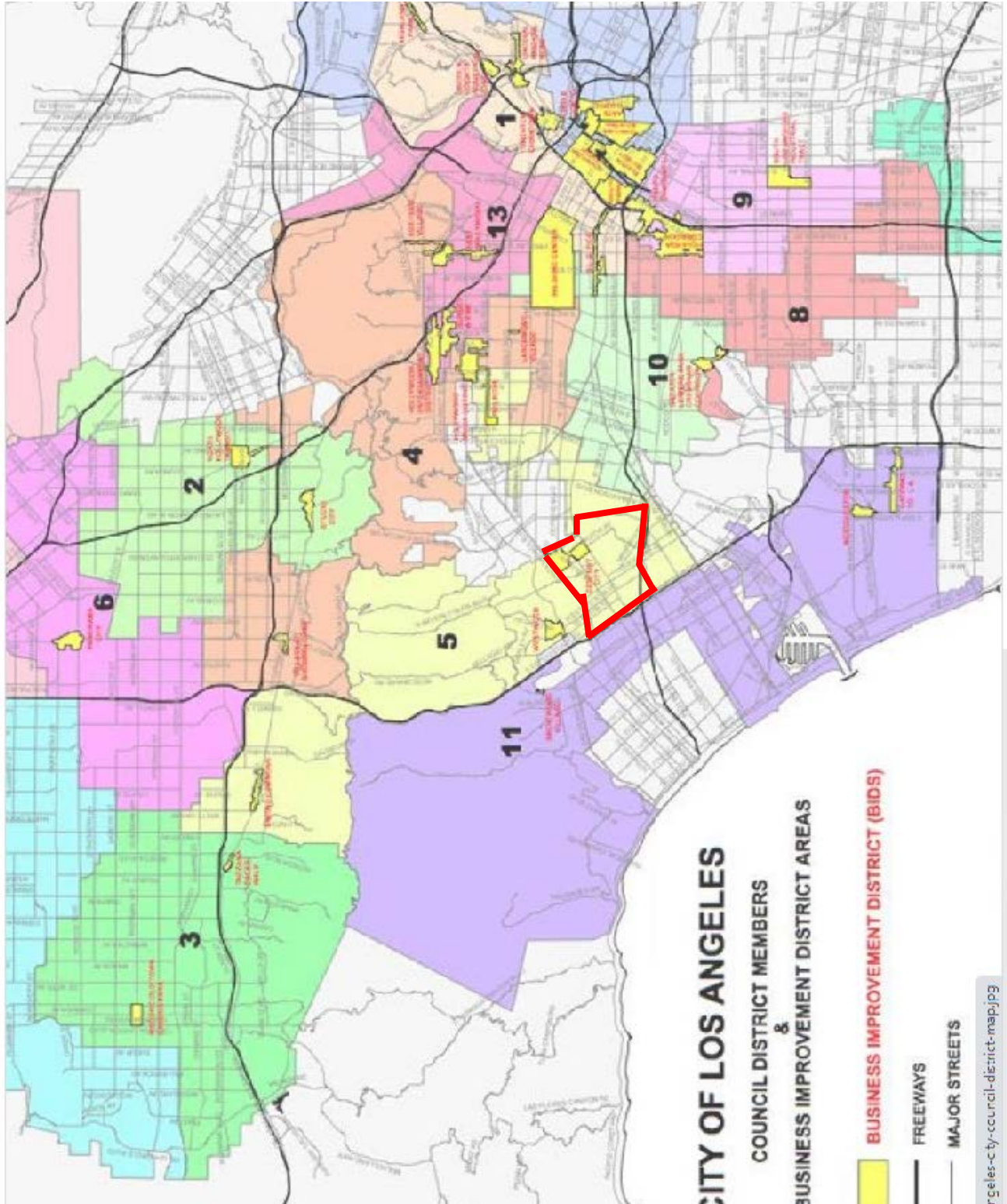
Terri M. Tippit
Chair, Westside Neighborhood Council


Attachments (3)

cc: Board Members, Westside Neighborhood Council

¹ WNC Letters of July 12, 2021; September 29, 2021; November 1, 2021 and November 3, 2021.

CURRENT CITY COUNCIL MAP – WNC AREA OUTLINED IN RED





WEST AREA
COUNCIL DISTRICT 5

WESTSIDE NC RESIDENTIAL
Certified: 06/04/2002

Department of
Neighborhood Empowerment
(213) 978-1551 or dial 311
www.Neighborhood.Az.org
(http://www.Neighborhood.Az.org/)

Residential Districts

- Seat 10
- Seat 11
- Seat 12
- Seat 8
- Seat 13
- Seat 7, 18
- Seat 9

- School
- Library
- Fire Station
- Police Station
- Street
- Freeway
- Parks
- Water
- City Boundary

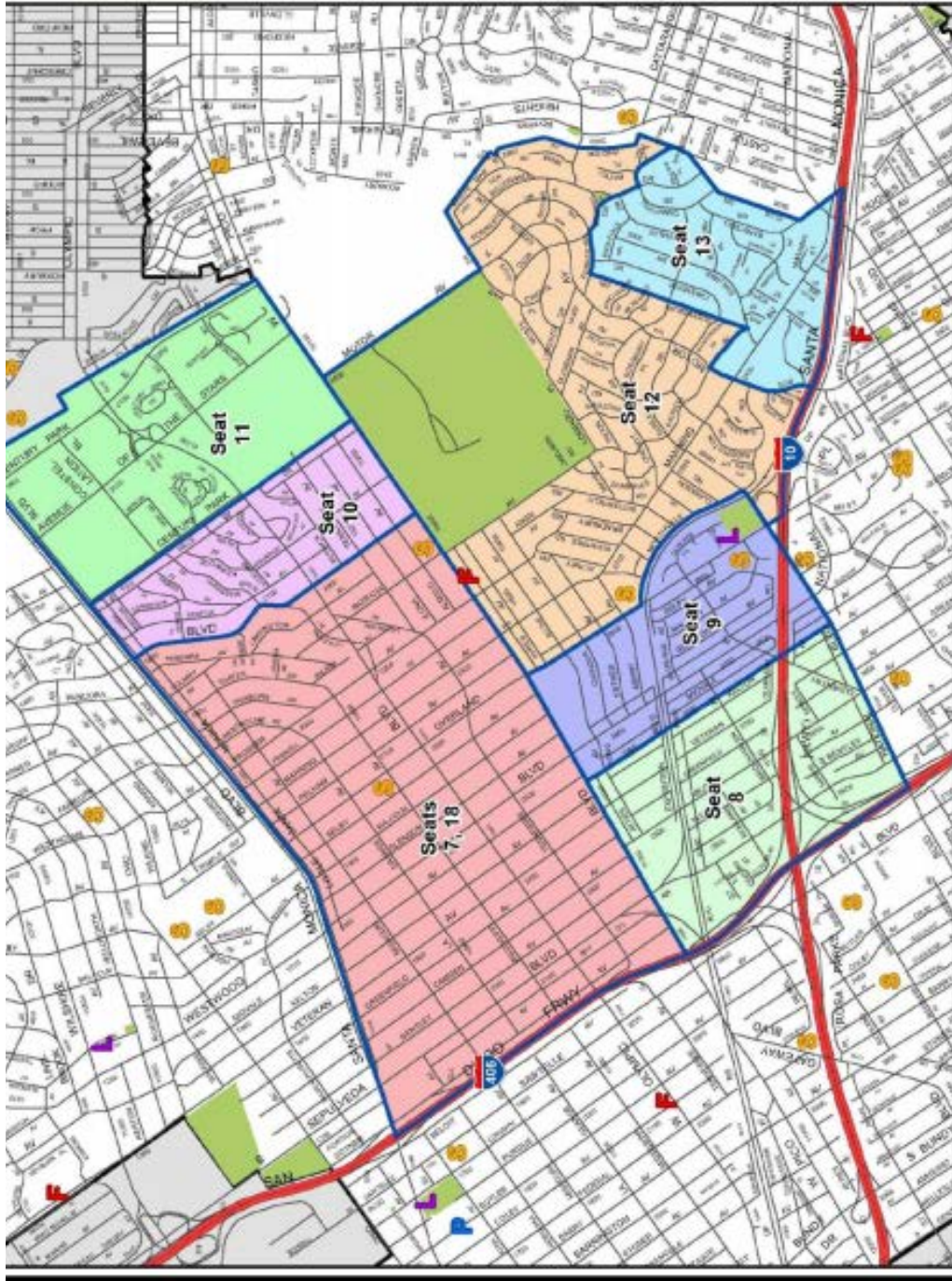
NOT TO SCALE

COPYRIGHT © 2020 CITY OF LOS ANGELES
Prepared by BOE GIS Mapping Division
This map shall be for general informational use only.
All rights reserved. Printed and sold by the City of Los Angeles.

ENGINEERING



GARY LEE MOORE, P.E.
CITY ENGINEER



WESTSIDE - RESIDENTIAL
NEIGHBORHOOD COUNCIL
DEPARTMENT OF NEIGHBORHOOD EMPOWERMENT
CITY OF LOS ANGELES



ERIC GARCETTI
MAYOR



WEST AREA
COUNCIL DISTRICT 5

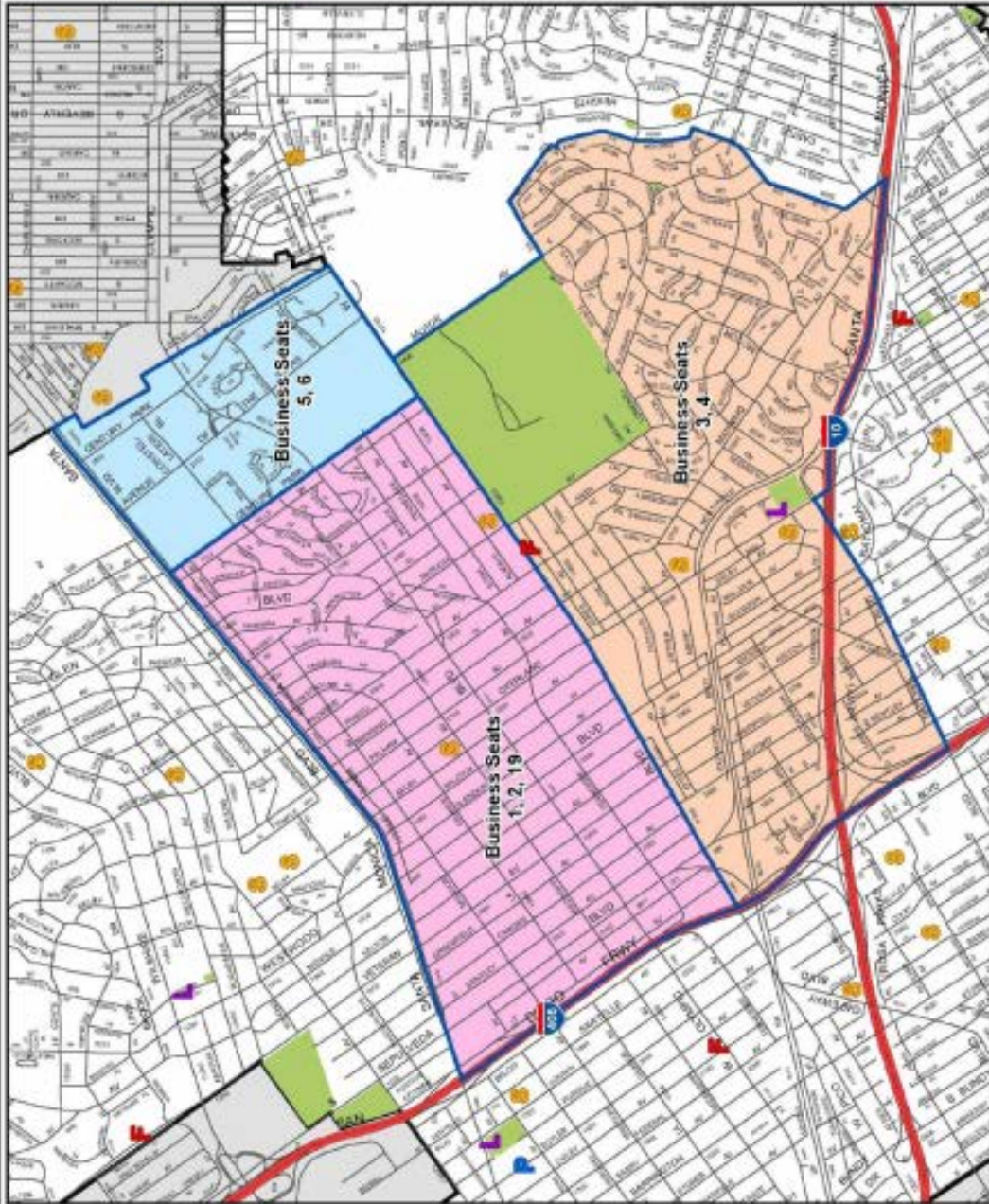
**WESTSIDE NC
BUSINESS**

Certified: 04/04/2022
Department of
Neighborhood Empowerment
(310) 973-1551 or dial 311
www.nempowerment.org
(http://www.nempowerment.org/)

- Business Districts**
- Seats 1, 2, 19
 - Seats 3, 4
 - Seats 5, 6
 - School
 - Library
 - Fire Station
 - Police Station
 - Street
 - Freeway
 - Parks
 - Water
 - City Boundary



NOT TO SCALE
COMPILED BY THE CITY OF LOS ANGELES
PROJECT # 220228 BY NCF/ JCB/ MAPPING DIVISION
DATE: 04/04/2022
FOR MORE INFORMATION CONTACT THE CITY OF LOS ANGELES
DEPARTMENT OF NEIGHBORHOOD EMPOWERMENT AT (310) 973-1551



WESTSIDE - BUSINESS
NEIGHBORHOOD COUNCIL
DEPARTMENT OF NEIGHBORHOOD EMPOWERMENT
CITY OF LOS ANGELES

