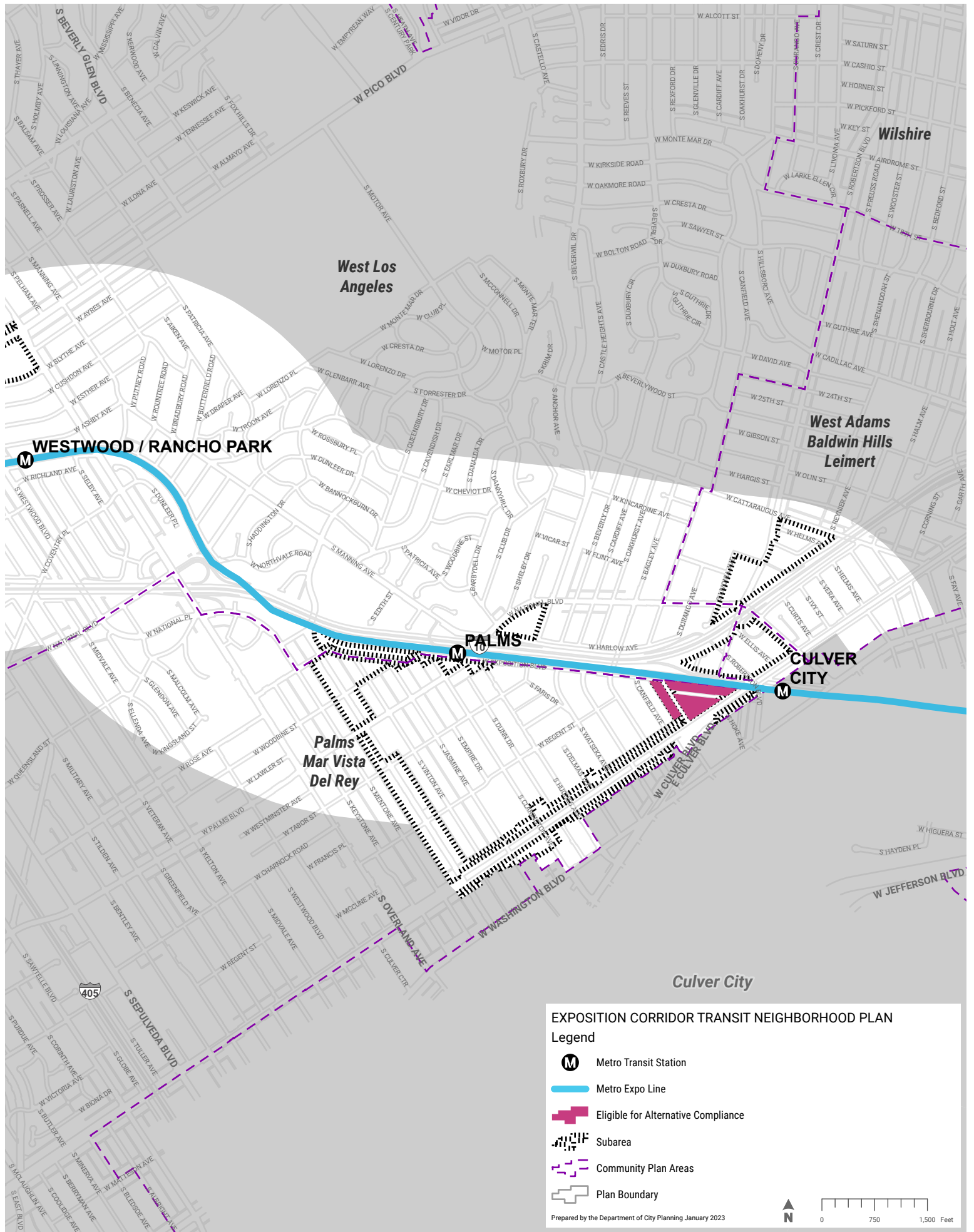


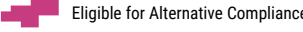
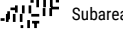
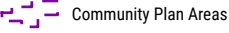



MAP F: ALTERNATIVE COMPLIANCE ELIGIBILITY



EXPOSITION CORRIDOR TRANSIT NEIGHBORHOOD PLAN Legend

-  Metro Transit Station
-  Metro Expo Line
-  Eligible for Alternative Compliance
-  Subarea
-  Community Plan Areas
-  Plan Boundary

Prepared by the Department of City Planning January 2023

