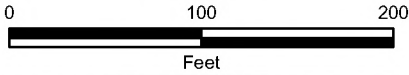
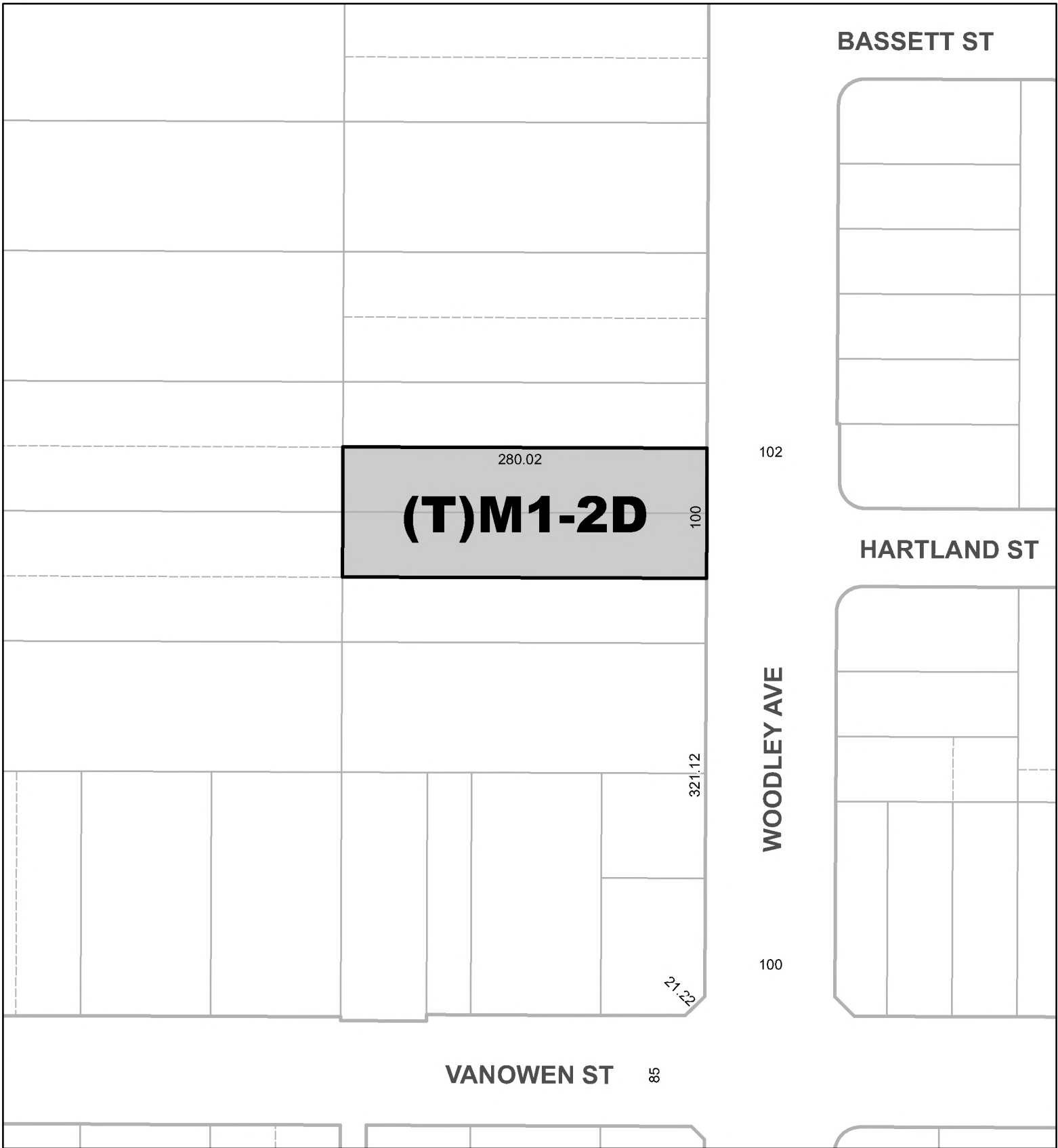


ORDINANCE NO. 188037

An ordinance amending Section 12.04 of the Los Angeles Municipal Code by amending the zoning map.

THE PEOPLE OF THE CITY OF LOS ANGELES DO ORDAIN AS FOLLOWS:

Section 1. Section 12.04 of the Los Angeles Municipal Code is hereby amended by changing the zone and zone boundaries shown upon a portion of the zone map attached thereto and made a part of Article 2, Chapter 1 of the Los Angeles Municipal Code, so that such portion of the zoning map shall be as follows:

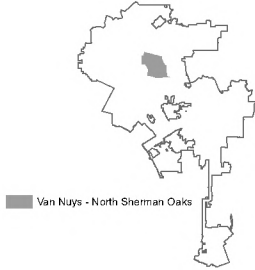


CPC-2022-4641-ZC-HD-CU-BL-SPR

AAI/

060823

City of Los Angeles



“D” DEVELOPMENT LIMITATIONS

Pursuant to Section 12.32 G of the Municipal Code, the following limitations are hereby imposed upon the use of the subject property, as shown on the attached Zoning Map, and subject to the “D” Development Limitations:

1. **Floor Area Ratio (FAR).** The building shall be developed in substantial conformance with Exhibit A, and not exceed a Floor Area Ratio of 2:1, or 80,000 square feet.

Sec. 2. The City Clerk shall certify to the passage of this ordinance and have it published in accordance with Council policy, either in a daily newspaper circulated in the City of Los Angeles or by posting for ten days in three public places in the City of Los Angeles: one copy on the bulletin board located at the Main Street entrance to the Los Angeles City Hall; one copy on the bulletin board located at the Main Street entrance to the Los Angeles City Hall East; and one copy on the bulletin board located at the Temple Street entrance to the Los Angeles County Hall of Records.


Pursuant to Section 558 of the City Charter, the City Planning Commission on **May 25, 2023** recommends this ordinance **BE ADOPTED** by the City Council.

By  _____
Cecilia Lamas
Commission Executive Assistant

File No. 23-0849

CITY CLERK

MAYOR





Ordinance Passed October 31, 2023

Approved 11/13/2023

Ordinance Posted: 11/14/2023
Ordinance Effective Date: 12/24/2023