

EXHIBIT A
ZIMAS MAP



City of Los Angeles Department of City Planning

9/7/2023 PARCEL PROFILE REPORT

PROPERTY ADDRESSES

8217 N WINNETKA AVE

ZIP CODES

91306

RECENT ACTIVITY

PAR-2023-924-AHRF-ED1

PAR-2023-307-TV

PAR-2023-1802-ED1-VHCA

PAR-2023-173-CM-ED1

CASE NUMBERS

CPC-2023-4274-DB-PHP-VHCA

CPC-2019-1742-CPU

CPC-1986-609-GPC

CPC-1962-13207

ORD-165479-SA380

ORD-136500

ORD-136499

ORD-108814

ZA-19XX-21927

ZA-19XX-18984

ZA-1979-7

ZA-15150

ENV-2019-1743-EIR

ENV-2005-8253-ND

CND-78-521-CUZ-ZV

CUZ-1979-7

Address/Legal Information

PIN Number	192B113 650
Lot/Parcel Area (Calculated)	31,858.7 (sq ft)
Thomas Brothers Grid	PAGE 530 - GRID E2
Assessor Parcel No. (APN)	2107001067
Tract	TR 22430
Map Reference	M B 771-97/98
Block	None
Lot	1
Arb (Lot Cut Reference)	None
Map Sheet	192B113

Jurisdictional Information

Community Plan Area	Canoga Park - Winnetka - Woodland Hills - West Hills
Area Planning Commission	South Valley
Neighborhood Council	Winnetka
Council District	CD 3 - Bob Blumenfield
Census Tract #	1341.03
LADBS District Office	Van Nuys

Permitting and Zoning Compliance Information

Administrative Review	None
-----------------------	------

Planning and Zoning Information

Special Notes	None
Zoning	RD2-1
Zoning Information (ZI)	ZI-2452 Transit Priority Area in the City of Los Angeles ZI-2498 Local Emergency Temporary Regulations - Time Limits and Parking Relief - LAMC 16.02.1
General Plan Land Use	Low Medium II Residential
General Plan Note(s)	Yes
Hillside Area (Zoning Code)	No
Specific Plan Area	None
Subarea	None
Special Land Use / Zoning	None
Historic Preservation Review	No
Historic Preservation Overlay Zone	None
Other Historic Designations	None
Other Historic Survey Information	None
Mills Act Contract	None
CDO: Community Design Overlay	None
CPIO: Community Plan Imp. Overlay	None
Subarea	None
CUGU: Clean Up-Green Up	None
HCR: Hillside Construction Regulation	No
NSO: Neighborhood Stabilization Overlay	No
POD: Pedestrian Oriented Districts	None
RBP: Restaurant Beverage Program Eligible Area	None
RFA: Residential Floor Area District	None
RIO: River Implementation Overlay	No

This report is subject to the terms and conditions as set forth on the website. For more details, please refer to the terms and conditions at zimas.lacity.org
(*) - APN Area is provided "as is" from the Los Angeles County's Public Works, Flood Control, Benefit Assessment.

SN: Sign District	No
AB 2334: Very Low VMT	Yes
AB 2097: Reduced Parking Areas	Yes
Streetscape	No
Adaptive Reuse Incentive Area	None
Affordable Housing Linkage Fee	
Residential Market Area	Medium
Non-Residential Market Area	Medium
Transit Oriented Communities (TOC)	Tier 2
ED 1 Eligibility	Review Eligibility
RPA: Redevelopment Project Area	None
Central City Parking	No
Downtown Parking	No
Building Line	None
500 Ft School Zone	Active: Winnetka Avenue Elementary
500 Ft Park Zone	No

Assessor Information

Assessor Parcel No. (APN)	2107001067
Ownership (Assessor)	
Owner1	PACIFIC INVESTMENTS
Address	8217 WINNETKA AVE WINNETKA CA 91306
Ownership (Bureau of Engineering, Land Records)	
Owner	PACIFIC INVESTMENTS
Address	8217 WINNETKA AVENUE CANOGA PARK CA 91306
APN Area (Co. Public Works)*	0.731 (ac)
Use Code	7200 - Institutional - School (Private) - One Story
Assessed Land Val.	\$125,519
Assessed Improvement Val.	\$590,106
Last Owner Change	04/21/1980
Last Sale Amount	\$1,000,010
Tax Rate Area	16
Deed Ref No. (City Clerk)	8-173 398236
Building 1	
Year Built	1960
Building Class	DX
Number of Units	0
Number of Bedrooms	0
Number of Bathrooms	0
Building Square Footage	4,696.0 (sq ft)
Building 2	
Year Built	1950
Building Class	D65B
Number of Units	0
Number of Bedrooms	0
Number of Bathrooms	0
Building Square Footage	2,568.0 (sq ft)
Building 3	No data for building 3
Building 4	No data for building 4
Building 5	No data for building 5
Rent Stabilization Ordinance (RSO)	No [APN: 2107001067]

Additional Information

Airport Hazard	None
----------------	------

This report is subject to the terms and conditions as set forth on the website. For more details, please refer to the terms and conditions at zimas.lacity.org
 (*) - APN Area is provided "as is" from the Los Angeles County's Public Works, Flood Control, Benefit Assessment.

Coastal Zone	None
Santa Monica Mountains Zone	No
Farmland	Urban and Built-up Land
Urban Agriculture Incentive Zone	YES
Very High Fire Hazard Severity Zone	No
Fire District No. 1	No
Flood Zone	Outside Flood Zone
Watercourse	No
Hazardous Waste / Border Zone Properties	No
Methane Hazard Site	None
High Wind Velocity Areas	No
Special Grading Area (BOE Basic Grid Map A-13372)	No
Wells	None

Seismic Hazards

Active Fault Near-Source Zone	
Nearest Fault (Distance in km)	9.2942664
Nearest Fault (Name)	Santa Susana
Region	Transverse Ranges and Los Angeles Basin
Fault Type	B
Slip Rate (mm/year)	5.00000000
Slip Geometry	Reverse
Slip Type	Poorly Constrained
Down Dip Width (km)	16.00000000
Rupture Top	0.00000000
Rupture Bottom	13.00000000
Dip Angle (degrees)	80.00000000
Maximum Magnitude	6.70000000
Alquist-Priolo Fault Zone	No
Landslide	No
Liquefaction	Yes
Preliminary Fault Rupture Study Area	No
Tsunami Inundation Zone	No

Economic Development Areas

Business Improvement District	None
Hubzone	Not Qualified
Jobs and Economic Development Incentive Zone (JEDI)	None
Opportunity Zone	No
Promise Zone	None
State Enterprise Zone	None

Housing

Direct all Inquiries to	Los Angeles Housing Department
Telephone	(866) 557-7368
Website	https://housing.lacity.org
Rent Stabilization Ordinance (RSO)	No [APN: 2107001067]
Ellis Act Property	No
AB 1482: Tenant Protection Act	No
Housing Crisis Act Replacement Review	Yes
Housing Element Sites	
HE Replacement Required	N/A
SB 166 Units	12.4 Units, Very Low 12.4 Units, Low
Housing Use within Prior 5 Years	No

Public Safety

This report is subject to the terms and conditions as set forth on the website. For more details, please refer to the terms and conditions at zimas.lacity.org
 (*) - APN Area is provided "as is" from the Los Angeles County's Public Works, Flood Control, Benefit Assessment.

Police Information

Bureau	Valley
Division / Station	Topanga
Reporting District	2118

Fire Information

Bureau	Valley
Battalion	17
District / Fire Station	104
Red Flag Restricted Parking	No

CASE SUMMARIES

Note: Information for case summaries is retrieved from the Planning Department's Plan Case Tracking System (PCTS) database.

Case Number:	CPC-2023-4274-DB-PHP-VHCA
Required Action(s):	DB-DENSITY BONUS PHP-PRIORITY HOUSING PROJECT VHCA-VESTING HOUSING CRISIS ACT
Project Descriptions(s):	PURSUANT TO THE MAYOR'S EXECUTIVE DIRECTIVE 1 FOR THE CONSTRUCTION OF A 7-STORY, 360 UNIT 100% AFFORDABLE RESIDENTIAL HOUSING PROJECT WITH 269 PARKING STALLS AND 236,181 SF. PROJECT PROVIDES 80% LOW INCOME AND 20% MODERATE INCOME.
Case Number:	CPC-2019-1742-CPU
Required Action(s):	CPU-COMMUNITY PLAN UPDATE
Project Descriptions(s):	COMMUNITY PLAN UPDATE
Case Number:	CPC-1986-609-GPC
Required Action(s):	GPC-GENERAL PLAN/ZONING CONSISTENCY (AB283)
Project Descriptions(s):	AB-283 PROGRAM - GENERAL PLAN/ZONE CONSISTENCY - CANOGA PARK AREA - COMMUNITY WIDE ZONE CHANGES AND COMMUNITY PLAN CHANGES TOBRING THE ZONING INTO CONSISTENCY WITH THE COMMUNITY PLAN. INCLUDES CHANGES OF HEIGHT AS NEEDED. REQUIRED BY COURT AS PART OF SETTLEMENT IN THE HILLSIDE FEDERATION LAWSUIT (BARR/FERGUSON)\
Case Number:	CPC-1962-13207
Required Action(s):	Data Not Available
Project Descriptions(s):	
Case Number:	ZA-19XX-21927
Required Action(s):	Data Not Available
Project Descriptions(s):	
Case Number:	ZA-19XX-18984
Required Action(s):	Data Not Available
Project Descriptions(s):	
Case Number:	ZA-1979-7
Required Action(s):	Data Not Available
Project Descriptions(s):	
Case Number:	ENV-2019-1743-EIR
Required Action(s):	EIR-ENVIRONMENTAL IMPACT REPORT
Project Descriptions(s):	COMMUNITY PLAN UPDATE
Case Number:	ENV-2005-8253-ND
Required Action(s):	ND-NEGATIVE DECLARATION
Project Descriptions(s):	AN ORDINANCE ESTABLISHING PERMANENT REGULATIONS IMPLEMENTING THE MELLO ACT IN THE COASTAL ZONE.
Case Number:	CND-78-521-CUZ-ZV
Required Action(s):	CUZ-ALL OTHER CONDITIONAL USE CASES ZV-ZONE VARIANCE
Project Descriptions(s):	Data Not Available

DATA NOT AVAILABLE

ORD-165479-SA380

ORD-136500

ORD-136499









ORD-108814

ZA-15150

CUZ-1979-7

LEGEND

GENERALIZED ZONING

-  OS, GW
-  A, RA
-  RE, RS, R1, RU, RZ, RW1
-  R2, RD, RMP, RW2, R3, RAS, R4, R5, PVSP
-  CR, C1, C1.5, C2, C4, C5, CW, WC, ADP, LASED, CEC, USC, PPSP, MU, NMU
-  CM, MR, CCS, UV, UI, UC, M1, M2, LAX, M3, SL, HJ, HR, NI
-  P, PB
-  PF


GENERAL PLAN LAND USE

LAND USE

RESIDENTIAL





-  Minimum Residential
-  Very Low / Very Low I Residential
-  Very Low II Residential
-  Low / Low I Residential
-  Low II Residential
-  Low Medium / Low Medium I Residential
-  Low Medium II Residential
-  Medium Residential
-  High Medium Residential
-  High Density Residential
-  Very High Medium Residential

COMMERCIAL






-  Limited Commercial
-  Limited Commercial - Mixed Medium Residential
-  Highway Oriented Commercial
-  Highway Oriented and Limited Commercial
-  Highway Oriented Commercial - Mixed Medium Residential
-  Neighborhood Office Commercial
-  Community Commercial
-  Community Commercial - Mixed High Residential
-  Regional Center Commercial

FRAMEWORK

COMMERCIAL

-  Neighborhood Commercial
-  General Commercial
-  Community Commercial
-  Regional Mixed Commercial






INDUSTRIAL

-  Commercial Manufacturing
-  Limited Manufacturing
-  Light Manufacturing
-  Heavy Manufacturing
-  Hybrid Industrial




PARKING

-  Parking Buffer

PORT OF LOS ANGELES

-  General / Bulk Cargo - Non Hazardous (Industrial / Commercial)
-  General / Bulk Cargo - Hazard
-  Commercial Fishing
-  Recreation and Commercial
-  Intermodal Container Transfer Facility Site



LOS ANGELES INTERNATIONAL AIRPORT

-  Airport Landside / Airport Landside Support
-  Airport Airside
-  LAX Airport Northside

OPEN SPACE / PUBLIC FACILITIES
















-  Open Space
-  Public / Open Space
-  Public / Quasi-Public Open Space
-  Other Public Open Space
-  Public Facilities
















INDUSTRIAL

-  Limited Industrial
-  Light Industrial






CIRCULATION

STREET





































-  Arterial Mountain Road
-  Collector Scenic Street
-  Collector Street
-  Collector Street (Hillside)
-  Collector Street (Modified)
-  Collector Street (Proposed)
-  Country Road
-  Divided Major Highway II
-  Divided Secondary Scenic Highway
-  Local Scenic Road
-  Local Street
-  Major Highway (Modified)
-  Major Highway I
-  Major Highway II
-  Major Highway II (Modified)

-  Major Scenic Highway
-  Major Scenic Highway (Modified)
-  Major Scenic Highway II
-  Mountain Collector Street
-  Park Road
-  Parkway
-  Principal Major Highway
-  Private Street
-  Scenic Divided Major Highway II
-  Scenic Park
-  Scenic Parkway
-  Secondary Highway
-  Secondary Highway (Modified)
-  Secondary Scenic Highway
-  Special Collector Street
-  Super Major Highway

FREEWAYS

-  Freeway
-  Interchange
-  On-Ramp / Off-Ramp
-  Railroad
-  Scenic Freeway Highway


























MISC. LINES

-  Airport Boundary
-  Bus Line
-  Coastal Zone Boundary
-  Coastline Boundary
-  Collector Scenic Street (Proposed)
-  Commercial Areas
-  Commercial Center
-  Community Redevelopment Project Area
-  Country Road
-  DWP Power Lines
-  Desirable Open Space
-  Detached Single Family House
-  Endangered Ridgeline
-  Equestrian and/or Hiking Trail
-  Hiking Trail
-  Historical Preservation
-  Horsekeeping Area
-  Local Street
-  MSA Desirable Open Space
-  Major Scenic Controls
-  Multi-Purpose Trail
-  Natural Resource Reserve
-  Park Road
-  Park Road (Proposed)
-  Quasi-Public
-  Rapid Transit Line
-  Residential Planned Development
-  Scenic Highway (Obsolete)
-  Secondary Scenic Controls
-  Secondary Scenic Highway (Proposed)
-  Site Boundary
-  Southern California Edison Power
-  Special Study Area
-  Specific Plan Area
-  Stagecoach Line
-  Wildlife Corridor





POINTS OF INTEREST

 Alternative Youth Hostel (Proposed)	 Horticultural Center	 Public Elementary School
 Animal Shelter	 Hospital	 Public Elementary School (Proposed)
 Area Library	 Hospital (Proposed)	 Public Golf Course
 Area Library (Proposed)	HW House of Worship	 Public Golf Course (Proposed)
 Bridge	e Important Ecological Area	 Public Housing
 Campground	 Important Ecological Area (Proposed)	 Public Housing (Proposed Expansion)
 Campground (Proposed)	 Interpretive Center (Proposed)	 Public Junior High School
 Cemetery	 Junior College	 Public Junior High School (Proposed)
HW Church	 MTA / Metrolink Station	 Public Middle School
 City Hall	 MTA Station	 Public Senior High School
 Community Center	 MTA Stop	 Public Senior High School (Proposed)
 Community Library	MWD MWD Headquarters	 Pumping Station
 Community Library (Proposed Expansion)	 Maintenance Yard	 Pumping Station (Proposed)
 Community Library (Proposed)	 Municipal Office Building	 Refuse Collection Center
 Community Park	P Municipal Parking lot	 Regional Library
 Community Park (Proposed Expansion)	 Neighborhood Park	 Regional Library (Proposed Expansion)
 Community Park (Proposed)	 Neighborhood Park (Proposed Expansion)	 Regional Library (Proposed)
 Community Transit Center	 Neighborhood Park (Proposed)	 Regional Park
 Convalescent Hospital	 Oil Collection Center	 Regional Park (Proposed)
 Correctional Facility	 Parking Enforcement	RPD Residential Plan Development
 Cultural / Historic Site (Proposed)	 Police Headquarters	 Scenic View Site
 Cultural / Historical Site	 Police Station	 Scenic View Site (Proposed)
 Cultural Arts Center	 Police Station (Proposed Expansion)	 School District Headquarters
DMV DMV Office	 Police Station (Proposed)	 School Unspecified Loc/Type (Proposed)
DWP DWP	 Police Training site	 Skill Center
 DWP Pumping Station	PO Post Office	 Social Services
 Equestrian Center	 Power Distribution Station	 Special Feature
 Fire Department Headquarters	 Power Distribution Station (Proposed)	 Special Recreation (a)
 Fire Station	 Power Receiving Station	 Special School Facility
 Fire Station (Proposed Expansion)	 Power Receiving Station (Proposed)	 Special School Facility (Proposed)
 Fire Station (Proposed)	C Private College	 Steam Plant
 Fire Supply & Maintenance	E Private Elementary School	 Surface Mining
 Fire Training Site	 Private Golf Course	 Trail & Assembly Area
 Fireboat Station	 Private Golf Course (Proposed)	 Trail & Assembly Area (Proposed)
 Health Center / Medical Facility	JH Private Junior High School	UTL Utility Yard
 Helistop	PS Private Pre-School	 Water Tank Reservoir
 Historic Monument	 Private Recreation & Cultural Facility	 Wildlife Migration Corridor
 Historical / Cultural Monument	SH Private Senior High School	 Wildlife Preserve Gate
 Horsekeeping Area	SF Private Special School	
 Horsekeeping Area (Proposed)	 Public Elementary (Proposed Expansion)	

SCHOOLS/PARKS WITH 500 FT. BUFFER

 Existing School/Park Site	 Planned School/Park Site	 Inside 500 Ft. Buffer
 Aquatic Facilities	 Other Facilities	 Opportunity School
 Beaches	 Park / Recreation Centers	 Charter School
 Child Care Centers	 Parks	 Elementary School
 Dog Parks	 Performing / Visual Arts Centers	 Span School
 Golf Course	 Recreation Centers	 Special Education School
 Historic Sites	 Senior Citizen Centers	 High School
 Horticulture/Gardens		 Middle School
 Skate Parks		 Early Education Center

COASTAL ZONE



 Coastal Commission Permit Area
 Dual Permit Jurisdiction Area
 Single Permit Jurisdiction Area
 Not in Coastal Zone

TRANSIT ORIENTED COMMUNITIES (TOC)






























 Tier 1	 Tier 3
 Tier 2	 Tier 4

Note: TOC Tier designation and map layers are for reference purposes only. Eligible projects shall demonstrate compliance with Tier eligibility standards prior to the issuance of any permits or approvals. As transit service changes, eligible TOC Incentive Areas will be updated.

WAIVER OF DEDICATION OR IMPROVEMENT

 Public Work Approval (PWA)
 Waiver of Dedication or Improvement (WDI)

OTHER SYMBOLS

 Lot Line	 Airport Hazard Zone	 Flood Zone
 Tract Line	 Census Tract	 Hazardous Waste
 Lot Cut	 Coastal Zone	 High Wind Zone
 Easement	 Council District	 Hillside Grading
 Zone Boundary	 LADBS District Office	 Historic Preservation Overlay Zone
 Building Line	 Downtown Parking	 Specific Plan Area
 Lot Split	 Fault Zone	 Very High Fire Hazard Severity Zone
 Community Driveway	 Fire District No. 1	 Wells - Active
 Building Outlines 2020	 Tract Map	 Wells - Inactive
 Building Outlines 2017	 Parcel Map	



City of Los Angeles Department of City Planning

9/7/2023 PARCEL PROFILE REPORT

PROPERTY ADDRESSES

None

ZIP CODES

None

RECENT ACTIVITY

PAR-2023-924-AHRF-ED1

PAR-2023-307-TV

PAR-2023-173-CM-ED1

CASE NUMBERS

CPC-2023-4274-DB-PHP-VHCA

CPC-2019-1742-CPU

CPC-1962-13207

ORD-108814

ZA-19XX-21927

ZA-1979-7

ENV-2019-1743-EIR

ENV-2005-8253-ND

CND-78-521-CUZ-ZV

AFF-43299

CUZ-1979-7

Address/Legal Information

PIN Number	192B113 696
Lot/Parcel Area (Calculated)	31,908.2 (sq ft)
Thomas Brothers Grid	PAGE 530 - GRID E2
Assessor Parcel No. (APN)	2107002074
Tract	TR 1000
Map Reference	M B 19-15 (SHT 15)
Block	None
Lot	PT 811
Arb (Lot Cut Reference)	4
Map Sheet	192B113

Jurisdictional Information

Community Plan Area	Canoga Park - Winnetka - Woodland Hills - West Hills
Area Planning Commission	South Valley
Neighborhood Council	Winnetka
Council District	CD 3 - Bob Blumenfield
Census Tract #	1341.03
LADBS District Office	Van Nuys

Permitting and Zoning Compliance Information

Administrative Review	None
-----------------------	------

Planning and Zoning Information

Special Notes	None
Zoning	RA-1
Zoning Information (ZI)	ZI-2462 Modifications to SF Zones and SF Zone Hillside Area Regulations ZI-2438 Equine Keeping in the City of Los Angeles ZI-2452 Transit Priority Area in the City of Los Angeles
General Plan Land Use	Low Medium II Residential
General Plan Note(s)	Yes
Hillside Area (Zoning Code)	No
Specific Plan Area	None
Subarea	None
Special Land Use / Zoning	None
Historic Preservation Review	No
Historic Preservation Overlay Zone	None
Other Historic Designations	None
Other Historic Survey Information	None
Mills Act Contract	None
CDO: Community Design Overlay	None
CPIO: Community Plan Imp. Overlay	None
Subarea	None
CUGU: Clean Up-Green Up	None
HCR: Hillside Construction Regulation	No
NSO: Neighborhood Stabilization Overlay	No
POD: Pedestrian Oriented Districts	None
RBP: Restaurant Beverage Program Eligible Area	None
RFA: Residential Floor Area District	None

This report is subject to the terms and conditions as set forth on the website. For more details, please refer to the terms and conditions at zimas.lacity.org
(*) - APN Area is provided "as is" from the Los Angeles County's Public Works, Flood Control, Benefit Assessment.

RIO: River Implementation Overlay	No
SN: Sign District	No
AB 2334: Very Low VMT	Yes
AB 2097: Reduced Parking Areas	Yes
Streetscape	No
Adaptive Reuse Incentive Area	None
Affordable Housing Linkage Fee	
Residential Market Area	Medium
Non-Residential Market Area	Medium
Transit Oriented Communities (TOC)	Tier 2
ED 1 Eligibility	Not Eligible
RPA: Redevelopment Project Area	None
Central City Parking	No
Downtown Parking	No
Building Line	25
500 Ft School Zone	Active: Winnetka Avenue Elementary
500 Ft Park Zone	No

Assessor Information

Assessor Parcel No. (APN)	2107002074
Ownership (Assessor)	
Owner1	PACIFIC INVESTMENTS
Address	8217 WINNETKA AVE WINNETKA CA 91306
Ownership (Bureau of Engineering, Land Records)	
Owner	PACIFIC INVESTMENTS
Address	16726 BOSQUE DRIVE ENCINO CA 91436
APN Area (Co. Public Works)*	0.731 (ac)
Use Code	7200 - Institutional - School (Private) - One Story
Assessed Land Val.	\$75,971
Assessed Improvement Val.	\$147,259
Last Owner Change	04/21/1980
Last Sale Amount	\$1,000,010
Tax Rate Area	16
Deed Ref No. (City Clerk)	4-205 398236
Building 1	
Year Built	1950
Building Class	D45A
Number of Units	1
Number of Bedrooms	4
Number of Bathrooms	2
Building Square Footage	1,252.0 (sq ft)
Building 2	
Year Built	1977
Building Class	DX
Number of Units	0
Number of Bedrooms	0
Number of Bathrooms	0
Building Square Footage	2,140.0 (sq ft)
Building 3	No data for building 3
Building 4	No data for building 4
Building 5	No data for building 5
Rent Stabilization Ordinance (RSO)	No [APN: 2107002074]

Additional Information

This report is subject to the terms and conditions as set forth on the website. For more details, please refer to the terms and conditions at zimas.lacity.org
 (*) - APN Area is provided "as is" from the Los Angeles County's Public Works, Flood Control, Benefit Assessment.

Airport Hazard	None
Coastal Zone	None
Santa Monica Mountains Zone	No
Farmland	Urban and Built-up Land
Urban Agriculture Incentive Zone	YES
Very High Fire Hazard Severity Zone	No
Fire District No. 1	No
Flood Zone	Outside Flood Zone
Watercourse	No
Hazardous Waste / Border Zone Properties	No
Methane Hazard Site	None
High Wind Velocity Areas	No
Special Grading Area (BOE Basic Grid Map A-13372)	No
Wells	None

Seismic Hazards

Active Fault Near-Source Zone	
Nearest Fault (Distance in km)	9.3259656
Nearest Fault (Name)	Santa Susana
Region	Transverse Ranges and Los Angeles Basin
Fault Type	B
Slip Rate (mm/year)	5.00000000
Slip Geometry	Reverse
Slip Type	Poorly Constrained
Down Dip Width (km)	16.00000000
Rupture Top	0.00000000
Rupture Bottom	13.00000000
Dip Angle (degrees)	80.00000000
Maximum Magnitude	6.70000000
Alquist-Priolo Fault Zone	No
Landslide	No
Liquefaction	Yes
Preliminary Fault Rupture Study Area	No
Tsunami Inundation Zone	No

Economic Development Areas

Business Improvement District	None
Hubzone	Not Qualified
Jobs and Economic Development Incentive Zone (JEDI)	None
Opportunity Zone	No
Promise Zone	None
State Enterprise Zone	None

Housing

Direct all Inquiries to	Los Angeles Housing Department
Telephone	(866) 557-7368
Website	https://housing.lacity.org
Rent Stabilization Ordinance (RSO)	No [APN: 2107002074]
Ellis Act Property	No
AB 1482: Tenant Protection Act	No
Housing Crisis Act Replacement Review	Yes
Housing Element Sites	
HE Replacement Required	N/A
SB 166 Units	1.9 Units, Very Low 1.9 Units, Low 33.7 Units, Above Moderate

This report is subject to the terms and conditions as set forth on the website. For more details, please refer to the terms and conditions at zimas.lacity.org
 (*) - APN Area is provided "as is" from the Los Angeles County's Public Works, Flood Control, Benefit Assessment.

Housing Use within Prior 5 Years Yes

Public Safety

Police Information

Bureau	Valley
Division / Station	Topanga
Reporting District	2118

Fire Information

Bureau	Valley
Battalion	17
District / Fire Station	104
Red Flag Restricted Parking	No

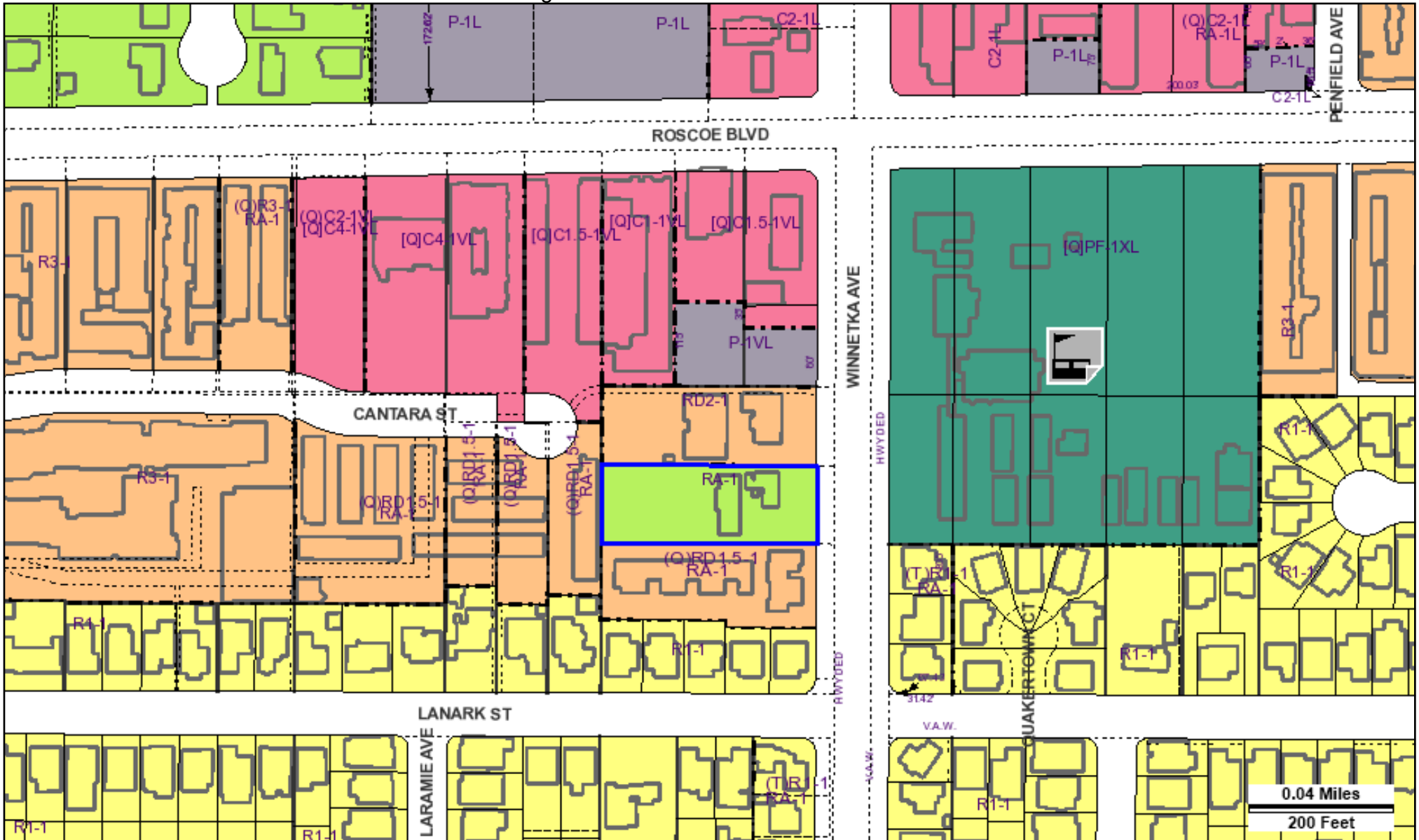
CASE SUMMARIES

Note: Information for case summaries is retrieved from the Planning Department's Plan Case Tracking System (PCTS) database.

Case Number:	CPC-2023-4274-DB-PHP-VHCA
Required Action(s):	DB-DENSITY BONUS PHP-PRIORITY HOUSING PROJECT VHCA-VESTING HOUSING CRISIS ACT
Project Descriptions(s):	PURSUANT TO THE MAYOR'S EXECUTIVE DIRECTIVE 1 FOR THE CONSTRUCTION OF A 7-STORY, 360 UNIT 100% AFFORDABLE RESIDENTIAL HOUSING PROJECT WITH 269 PARKING STALLS AND 236,181 SF. PROJECT PROVIDES 80% LOW INCOME AND 20% MODERATE INCOME.
Case Number:	CPC-2019-1742-CPU
Required Action(s):	CPU-COMMUNITY PLAN UPDATE
Project Descriptions(s):	COMMUNITY PLAN UPDATE
Case Number:	CPC-1962-13207
Required Action(s):	Data Not Available
Project Descriptions(s):	
Case Number:	ZA-19XX-21927
Required Action(s):	Data Not Available
Project Descriptions(s):	
Case Number:	ZA-1979-7
Required Action(s):	Data Not Available
Project Descriptions(s):	
Case Number:	ENV-2019-1743-EIR
Required Action(s):	EIR-ENVIRONMENTAL IMPACT REPORT
Project Descriptions(s):	COMMUNITY PLAN UPDATE
Case Number:	ENV-2005-8253-ND
Required Action(s):	ND-NEGATIVE DECLARATION
Project Descriptions(s):	AN ORDINANCE ESTABLISHING PERMANENT REGULATIONS IMPLEMENTING THE MELLO ACT IN THE COASTAL ZONE.
Case Number:	CND-78-521-CUZ-ZV
Required Action(s):	CUZ-ALL OTHER CONDITIONAL USE CASES ZV-ZONE VARIANCE
Project Descriptions(s):	Data Not Available

DATA NOT AVAILABLE

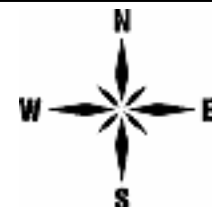
ORD-108814
AFF-43299
CUZ-1979-7



Address: undefined
 APN: 2107002074
 PIN #: 192B113 696









Tract: TR 1000
 Block: None
 Lot: PT 811
 Arb: 4

Zoning: RA-1
 General Plan: Low Medium II Residential



LEGEND

GENERALIZED ZONING

-  OS, GW
-  A, RA
-  RE, RS, R1, RU, RZ, RW1
-  R2, RD, RMP, RW2, R3, RAS, R4, R5, PVSP
-  CR, C1, C1.5, C2, C4, C5, CW, WC, ADP, LASED, CEC, USC, PPSP, MU, NMU
-  CM, MR, CCS, UV, UI, UC, M1, M2, LAX, M3, SL, HJ, HR, NI
-  P, PB
-  PF


GENERAL PLAN LAND USE

LAND USE

RESIDENTIAL




-  Minimum Residential
-  Very Low / Very Low I Residential
-  Very Low II Residential
-  Low / Low I Residential
-  Low II Residential
-  Low Medium / Low Medium I Residential
-  Low Medium II Residential
-  Medium Residential
-  High Medium Residential
-  High Density Residential
-  Very High Medium Residential

COMMERCIAL






-  Limited Commercial
-  Limited Commercial - Mixed Medium Residential
-  Highway Oriented Commercial
-  Highway Oriented and Limited Commercial
-  Highway Oriented Commercial - Mixed Medium Residential
-  Neighborhood Office Commercial
-  Community Commercial
-  Community Commercial - Mixed High Residential
-  Regional Center Commercial

FRAMEWORK

COMMERCIAL

-  Neighborhood Commercial
-  General Commercial
-  Community Commercial
-  Regional Mixed Commercial






INDUSTRIAL

-  Commercial Manufacturing
-  Limited Manufacturing
-  Light Manufacturing
-  Heavy Manufacturing
-  Hybrid Industrial




PARKING

-  Parking Buffer



PORT OF LOS ANGELES

-  General / Bulk Cargo - Non Hazardous (Industrial / Commercial)
-  General / Bulk Cargo - Hazard
-  Commercial Fishing
-  Recreation and Commercial
-  Intermodal Container Transfer Facility Site



LOS ANGELES INTERNATIONAL AIRPORT

-  Airport Landside / Airport Landside Support
-  Airport Airside
-  LAX Airport Northside

OPEN SPACE / PUBLIC FACILITIES
















-  Open Space
-  Public / Open Space
-  Public / Quasi-Public Open Space
-  Other Public Open Space
-  Public Facilities

















INDUSTRIAL

-  Limited Industrial
-  Light Industrial






CIRCULATION

STREET





































-  Arterial Mountain Road
-  Collector Scenic Street
-  Collector Street
-  Collector Street (Hillside)
-  Collector Street (Modified)
-  Collector Street (Proposed)
-  Country Road
-  Divided Major Highway II
-  Divided Secondary Scenic Highway
-  Local Scenic Road
-  Local Street
-  Major Highway (Modified)
-  Major Highway I
-  Major Highway II
-  Major Highway II (Modified)

-  Major Scenic Highway
-  Major Scenic Highway (Modified)
-  Major Scenic Highway II
-  Mountain Collector Street
-  Park Road
-  Parkway
-  Principal Major Highway
-  Private Street
-  Scenic Divided Major Highway II
-  Scenic Park
-  Scenic Parkway
-  Secondary Highway
-  Secondary Highway (Modified)
-  Secondary Scenic Highway
-  Special Collector Street
-  Super Major Highway

FREEWAYS

-  Freeway
-  Interchange
-  On-Ramp / Off-Ramp
-  Railroad
-  Scenic Freeway Highway


























MISC. LINES

-  Airport Boundary
-  Bus Line
-  Coastal Zone Boundary
-  Coastline Boundary
-  Collector Scenic Street (Proposed)
-  Commercial Areas
-  Commercial Center
-  Community Redevelopment Project Area
-  Country Road
-  DWP Power Lines
-  Desirable Open Space
-  Detached Single Family House
-  Endangered Ridgeline
-  Equestrian and/or Hiking Trail
-  Hiking Trail
-  Historical Preservation
-  Horsekeeping Area
-  Local Street
-  MSA Desirable Open Space
-  Major Scenic Controls
-  Multi-Purpose Trail
-  Natural Resource Reserve
-  Park Road
-  Park Road (Proposed)
-  Quasi-Public
-  Rapid Transit Line
-  Residential Planned Development
-  Scenic Highway (Obsolete)
-  Secondary Scenic Controls
-  Secondary Scenic Highway (Proposed)
-  Site Boundary
-  Southern California Edison Power
-  Special Study Area
-  Specific Plan Area
-  Stagecoach Line
-  Wildlife Corridor





POINTS OF INTEREST

 Alternative Youth Hostel (Proposed)	 Horticultural Center	 Public Elementary School
 Animal Shelter	 Hospital	 Public Elementary School (Proposed)
 Area Library	 Hospital (Proposed)	 Public Golf Course
 Area Library (Proposed)	HW House of Worship	 Public Golf Course (Proposed)
 Bridge	e Important Ecological Area	 Public Housing
 Campground	 Important Ecological Area (Proposed)	 Public Housing (Proposed Expansion)
 Campground (Proposed)	 Interpretive Center (Proposed)	 Public Junior High School
 Cemetery	 Junior College	 Public Junior High School (Proposed)
HW Church	 MTA / Metrolink Station	 Public Middle School
 City Hall	 MTA Station	 Public Senior High School
 Community Center	 MTA Stop	 Public Senior High School (Proposed)
 Community Library	MWD MWD Headquarters	 Pumping Station
 Community Library (Proposed Expansion)	 Maintenance Yard	 Pumping Station (Proposed)
 Community Library (Proposed)	 Municipal Office Building	 Refuse Collection Center
 Community Park	P Municipal Parking lot	 Regional Library
 Community Park (Proposed Expansion)	 Neighborhood Park	 Regional Library (Proposed Expansion)
 Community Park (Proposed)	 Neighborhood Park (Proposed Expansion)	 Regional Library (Proposed)
 Community Transit Center	 Neighborhood Park (Proposed)	 Regional Park
 Convalescent Hospital	 Oil Collection Center	 Regional Park (Proposed)
 Correctional Facility	 Parking Enforcement	RPD Residential Plan Development
 Cultural / Historic Site (Proposed)	 Police Headquarters	 Scenic View Site
 Cultural / Historical Site	 Police Station	 Scenic View Site (Proposed)
 Cultural Arts Center	 Police Station (Proposed Expansion)	 School District Headquarters
DMV DMV Office	 Police Station (Proposed)	 School Unspecified Loc/Type (Proposed)
DWP DWP	 Police Training site	 Skill Center
 DWP Pumping Station	PO Post Office	 Social Services
 Equestrian Center	 Power Distribution Station	 Special Feature
 Fire Department Headquarters	 Power Distribution Station (Proposed)	 Special Recreation (a)
 Fire Station	 Power Receiving Station	 Special School Facility
 Fire Station (Proposed Expansion)	 Power Receiving Station (Proposed)	 Special School Facility (Proposed)
 Fire Station (Proposed)	C Private College	 Steam Plant
 Fire Supply & Maintenance	E Private Elementary School	 Surface Mining
 Fire Training Site	 Private Golf Course	 Trail & Assembly Area
 Fireboat Station	 Private Golf Course (Proposed)	 Trail & Assembly Area (Proposed)
 Health Center / Medical Facility	JH Private Junior High School	UTL Utility Yard
 Helistop	PS Private Pre-School	 Water Tank Reservoir
 Historic Monument	 Private Recreation & Cultural Facility	 Wildlife Migration Corridor
 Historical / Cultural Monument	SH Private Senior High School	 Wildlife Preserve Gate
 Horsekeeping Area	SF Private Special School	
 Horsekeeping Area (Proposed)	 Public Elementary (Proposed Expansion)	

SCHOOLS/PARKS WITH 500 FT. BUFFER

 Existing School/Park Site	 Planned School/Park Site	 Inside 500 Ft. Buffer
 Aquatic Facilities	 Other Facilities	 Opportunity School
 Beaches	 Park / Recreation Centers	 Charter School
 Child Care Centers	 Parks	 Elementary School
 Dog Parks	 Performing / Visual Arts Centers	 Span School
 Golf Course	 Recreation Centers	 Special Education School
 Historic Sites	 Senior Citizen Centers	 High School
 Horticulture/Gardens		 Middle School
 Skate Parks		 Early Education Center

COASTAL ZONE



 Coastal Commission Permit Area
 Dual Permit Jurisdiction Area
 Single Permit Jurisdiction Area
 Not in Coastal Zone

TRANSIT ORIENTED COMMUNITIES (TOC)






























 Tier 1	 Tier 3
 Tier 2	 Tier 4

Note: TOC Tier designation and map layers are for reference purposes only. Eligible projects shall demonstrate compliance with Tier eligibility standards prior to the issuance of any permits or approvals. As transit service changes, eligible TOC Incentive Areas will be updated.

WAIVER OF DEDICATION OR IMPROVEMENT

 Public Work Approval (PWA)
 Waiver of Dedication or Improvement (WDI)

OTHER SYMBOLS

 Lot Line	 Airport Hazard Zone	 Flood Zone
 Tract Line	 Census Tract	 Hazardous Waste
 Lot Cut	 Coastal Zone	 High Wind Zone
 Easement	 Council District	 Hillside Grading
 Zone Boundary	 LADBS District Office	 Historic Preservation Overlay Zone
 Building Line	 Downtown Parking	 Specific Plan Area
 Lot Split	 Fault Zone	 Very High Fire Hazard Severity Zone
 Community Driveway	 Fire District No. 1	 Wells - Active
 Building Outlines 2020	 Tract Map	 Wells - Inactive
 Building Outlines 2017	 Parcel Map	